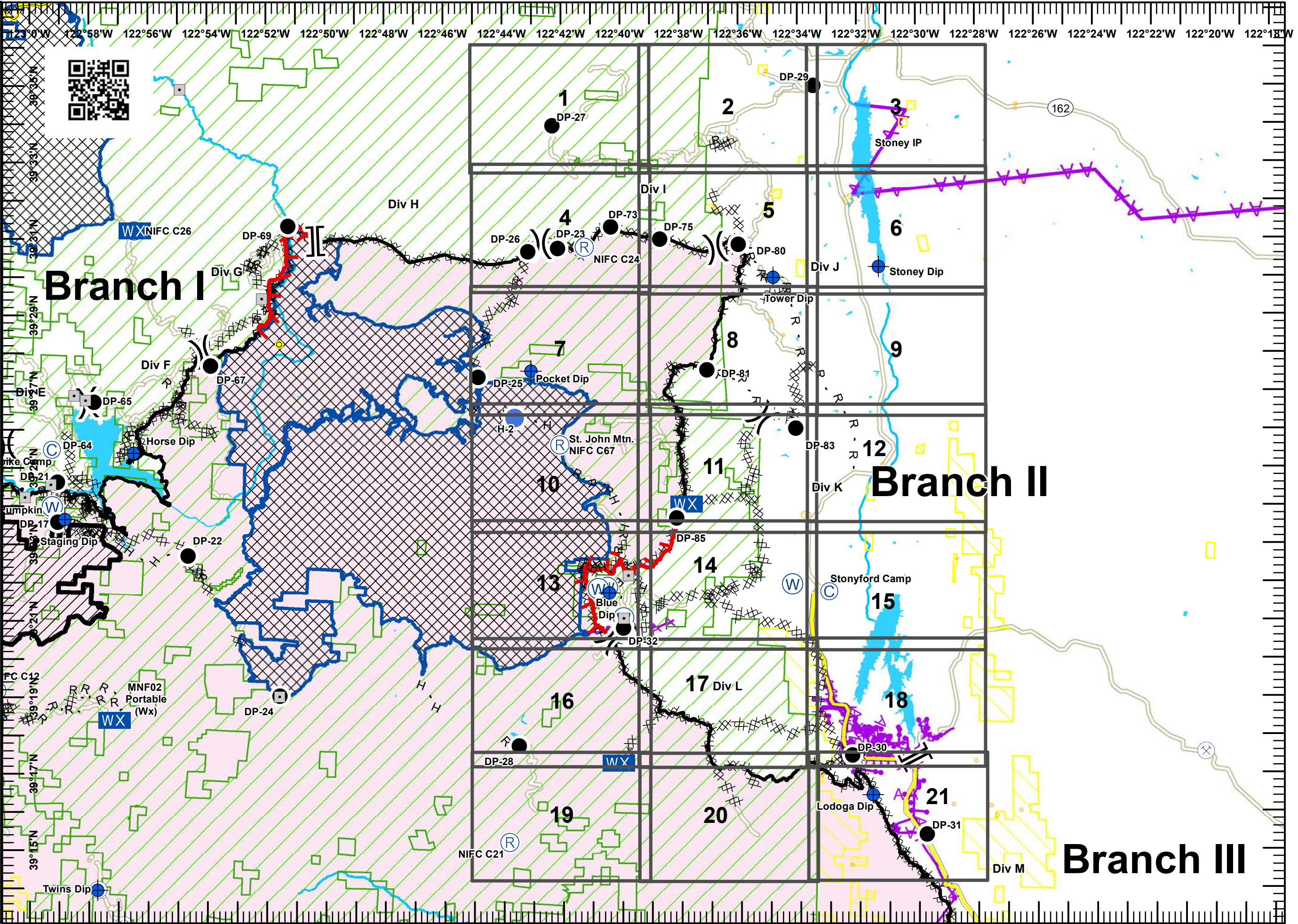




# IAP Grid Ranch Fire

**Branch II**  
**Mendocino Complex**  
**CA-MEU 008674**  
0700-0700  
August 31, 2018



- ]] Branch Break
- ) Division Break
- ⊙ Camp
- ⊕ Dip Site
- Drop Point
- ⊕ Helibase
- Helispot
- ⊠ Incident Command Post
- WX Mobile Weather Unit
- Ⓡ Repeater
- Ⓢ Staging Area
- Ⓜ Water Source
- Uncontrolled Fire Edge
- Completed Line
- XXXX Completed Dozer Line
- H · H Completed Hand Line
- R · R Road as Completed Line
- AA Aerial Hazard
- ▨ Bureau of Land Management
- ▨ USDA Forest Service
- ⊗ Active Mines (2010)
- ▣ Bridge
- ▨ Retardant Avoidance Area

0 2 4 Miles

Datum: NAD83

1:172,448

IMT3 GIS  
8/30/2018  
21:00 hrs

## Branch I

## Branch II

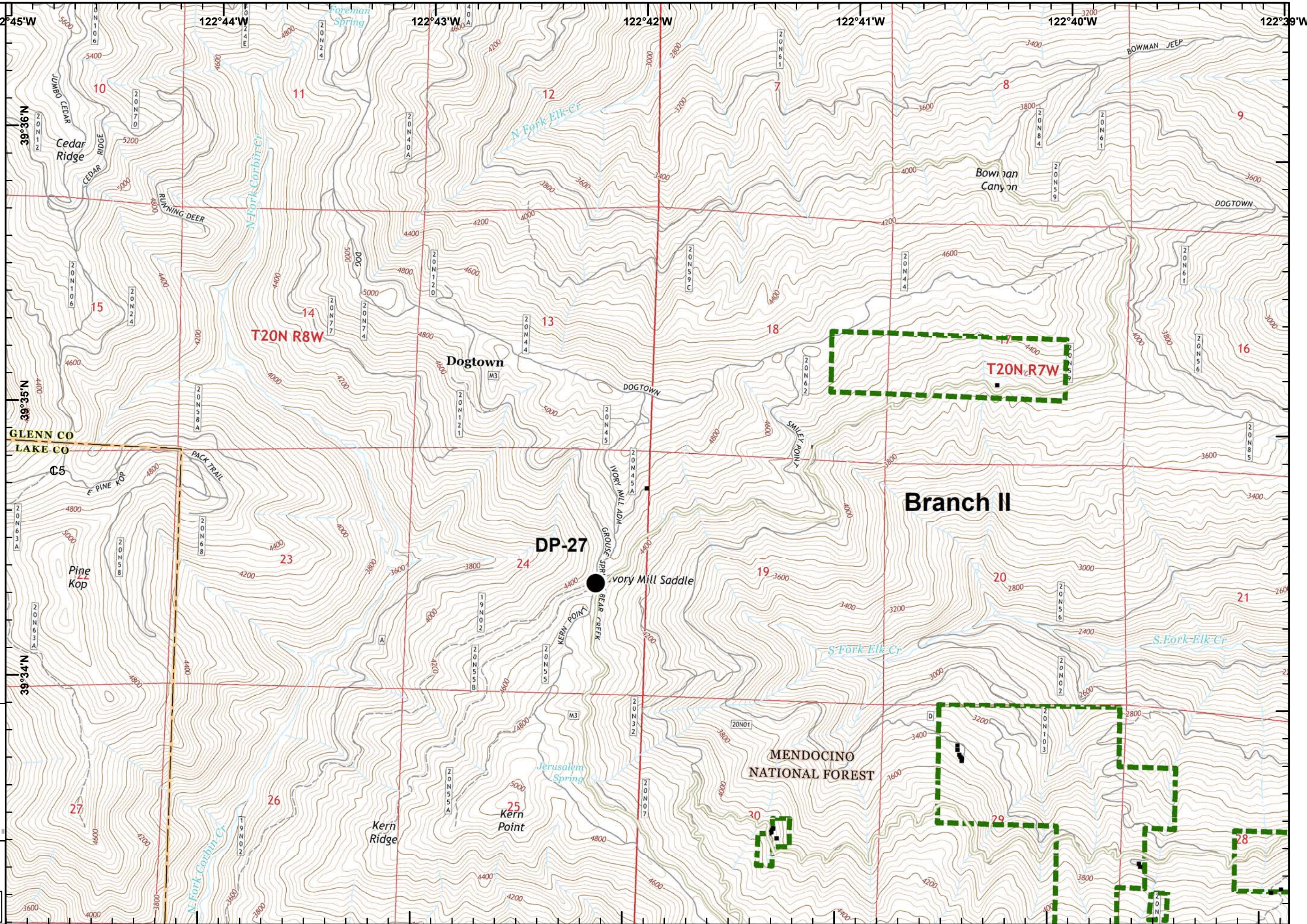

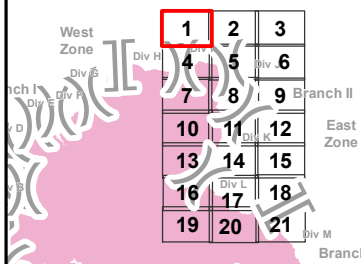
## Branch III



**IAP Ranch Fire**  
**Branch II**  
**Mendocino Complex**  
**CA-MEU 008674**  
 0700 - 0700  
 August 31, 2018  
 Page 1 of 21



- Drop Point
- Structure
- Structure
- Structures (USFS)
- ▭ USDA Forest Service





**IAP Ranch Fire**  
**Branch II**  
**Mendocino Complex**  
**CA-MEU 008674**

0700 - 0700  
 August 31, 2018  
 Page 2 of 21



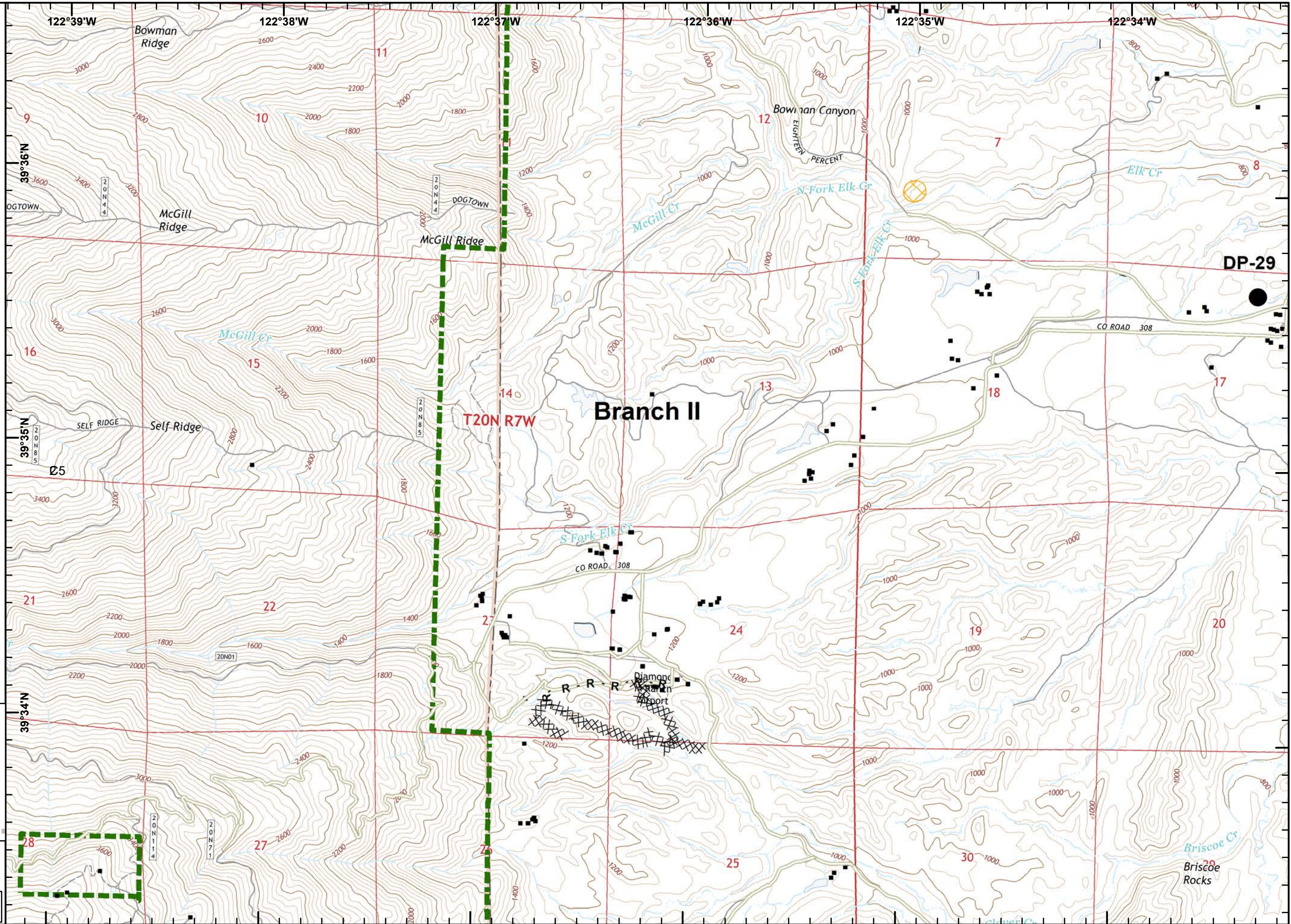
- Drop Point
- XXXXXXXXX Completed Dozer Line
- R - R - R Road as Completed Line
- Structure
- Structure
- Structures (Reported)
- Structures (USFS)
- USDA Forest Service
- Equipment Avoidance Areas

West Zone	1	2	3
Div H	4	5	6
Div I	7	8	9
Branch II	10	11	12
Div J	13	14	15
Div K	16	17	18
Div L	19	20	21
Branch II	22	23	24
Div M	25	26	27
Div N	28	29	30

**1:24,000**  
**Datum: NAD 83**

0 900 1,800 Feet

IMT 3 GIS  
 8/30/2018  
 22:13 hrs





**IAP Ranch Fire**  
**Branch II**  
**Mendocino Complex**  
**CA-MEU 008674**

0700 - 0700  
 August 31, 2018  
 Page 3 of 21



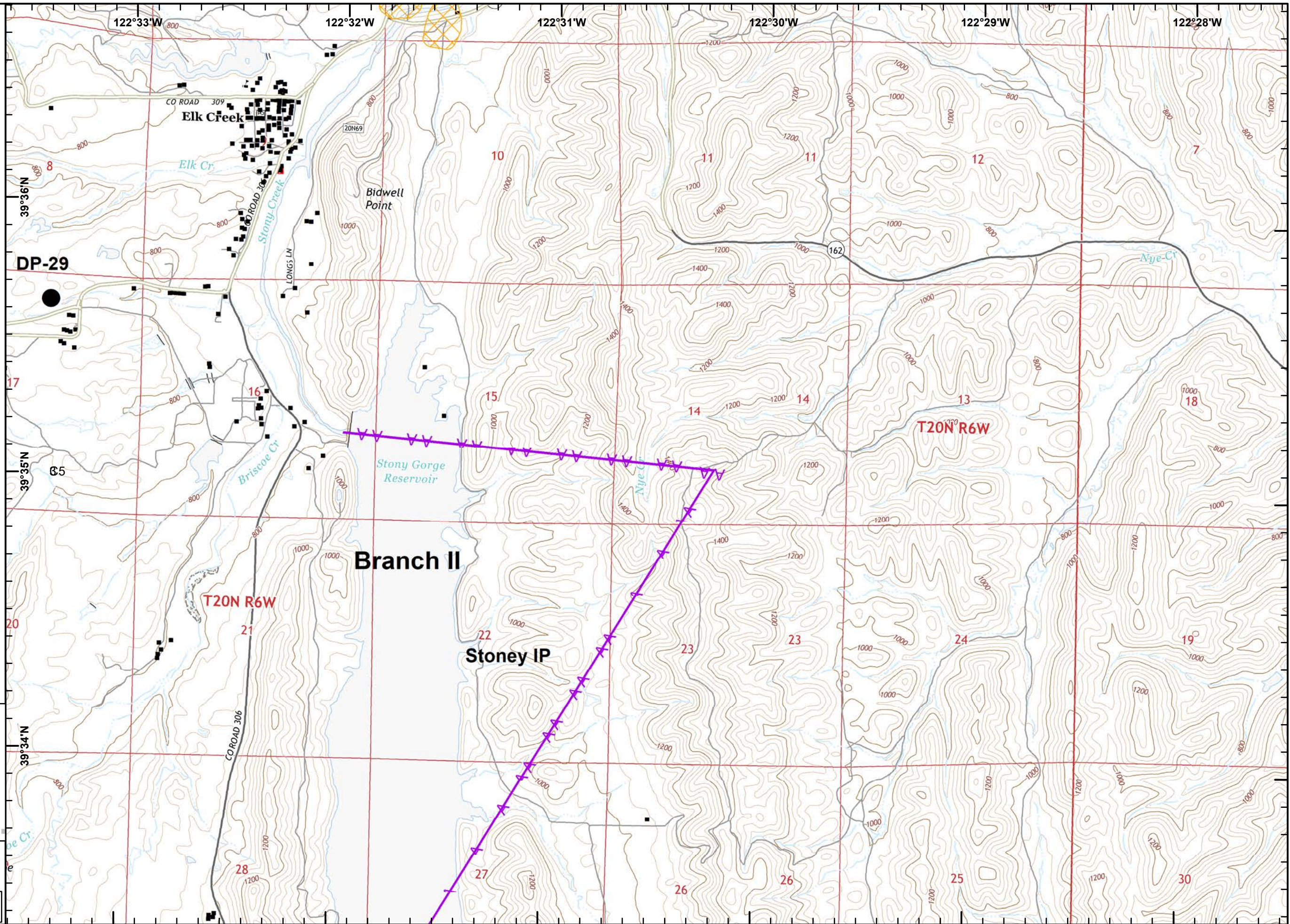
- Drop Point
- Structure
- Structure
- Structures (USFS)
- ▲ Aerial Hazard
- ⊠ Equipment Avoidance Areas

West Zone	1	2	3
Div H	4	5	6
Div I	7	8	9
Div J	10	11	12
Div K	13	14	15
Div L	16	17	18
Div M	19	20	21
Branch II			
East Zone			

**1:24,000**  
**Datum: NAD 83**

0 900 1,800 Feet

IMT 3 GIS  
 8/30/2018  
 22:14 hrs





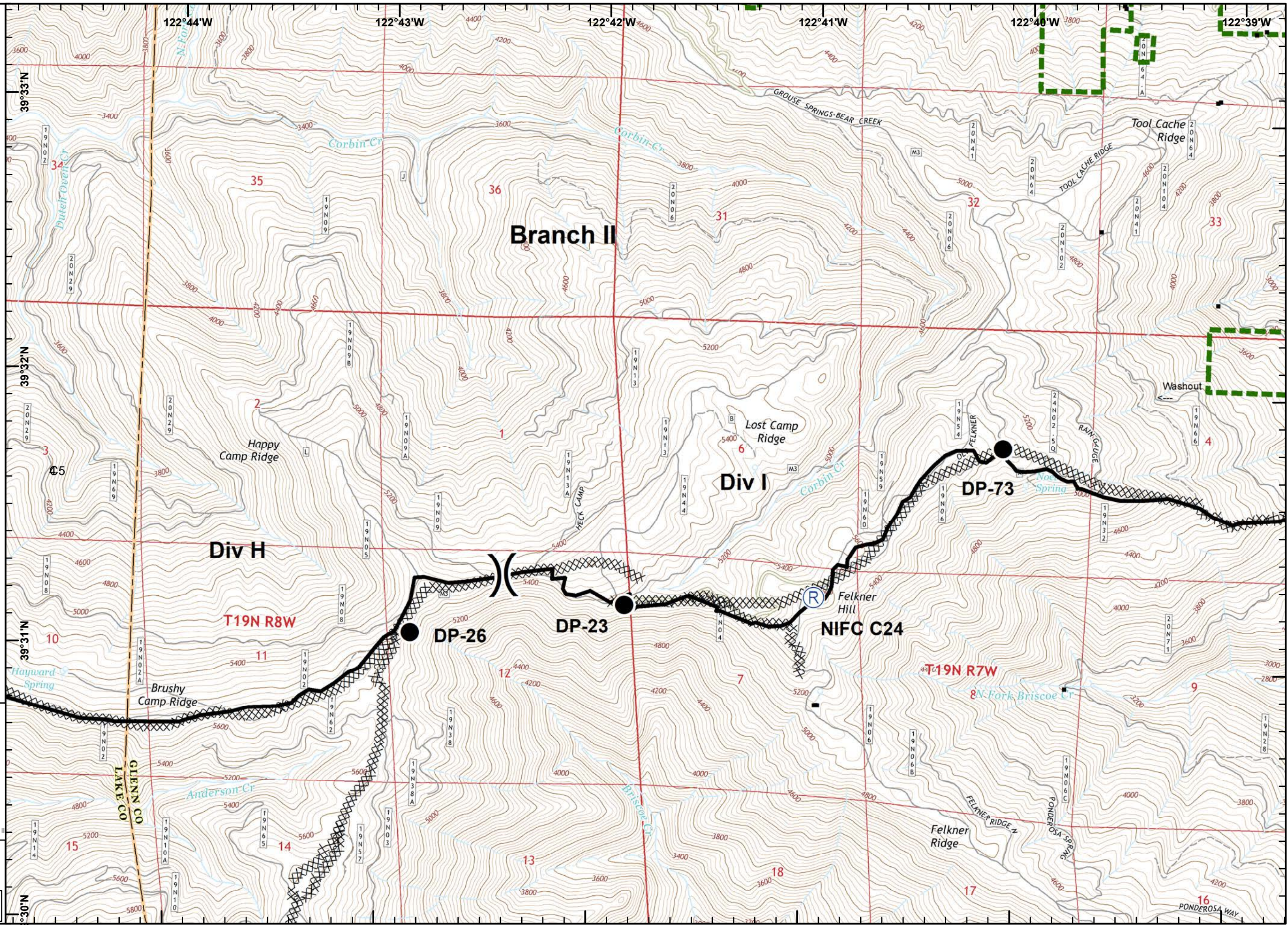
**IAP Ranch Fire**  
**Branch II**  
**Mendocino Complex**  
**CA-MEU 008674**  
 0700 - 0700  
 August 31, 2018  
 Page 4 of 21



- ( ) Division Break
- Drop Point
- Ⓡ Repeater
- Completed Line
- XXXXXX Completed Dozer Line
- Structure
- Structure
- Structures (USFS)
- ▭ USDA Forest Service

West Zone	1	2	3
Div 5	4	5	6
Branch I	7	8	9
Div 6	10	11	12
Branch II	13	14	15
Div 7	16	17	18
Div 8	19	20	21
Branch III			
Div 9			
East Zone			

**1:24,000**  
**Datum: NAD 83**  
 0 900 1,800 Feet  
 IMT 3 GIS  
 8/30/2018  
 22:15 hrs





**IAP Ranch Fire**  
**Branch II**  
**Mendocino Complex**  
**CA-MEU 008674**

0700 - 0700  
 August 31, 2018  
 Page 5 of 21



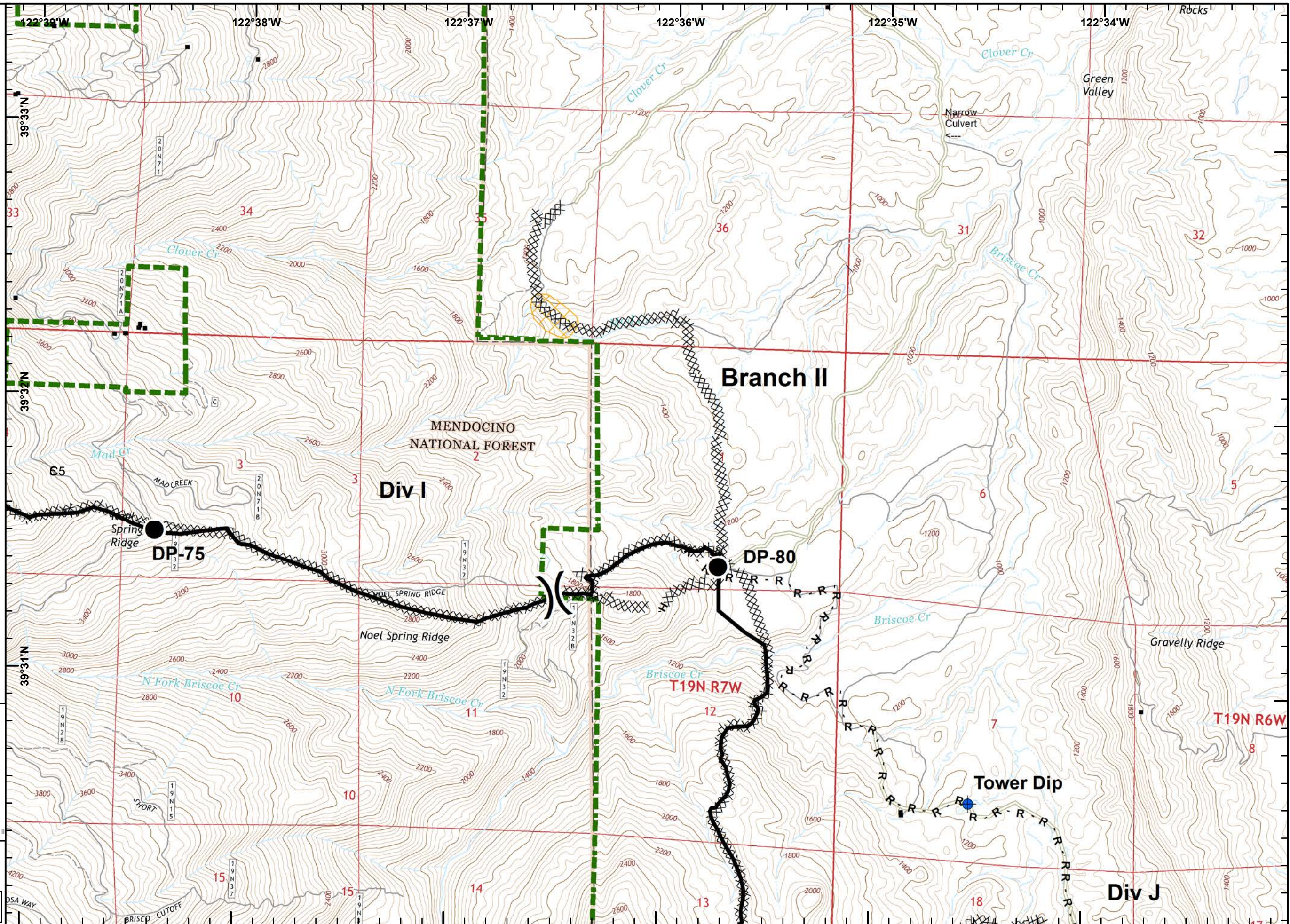
- Division Break
- Dip Site
- Drop Point
- Completed Line
- Completed Dozer Line
- Completed Hand Line
- Road as Completed Line
- Structure
- Structure
- Structures (Reported)
- Structures (USFS)
- USDA Forest Service
- Equipment Avoidance Areas

West Zone	1	2	3
Div H	4	5	6
Branch I	7	8	9
Div F	10	11	12
Branch II	13	14	15
Div L	16	17	18
Div M	19	20	21
Branch II			

**1:24,000**  
**Datum: NAD 83**

0 900 1,800 Feet

IMT 3 GIS  
 8/30/2018  
 22:16 hrs





**IAP Ranch Fire**  
**Branch II**  
**Mendocino Complex**  
**CA-MEU 008674**  
 0700 - 0700  
 August 31, 2018  
 Page 6 of 21



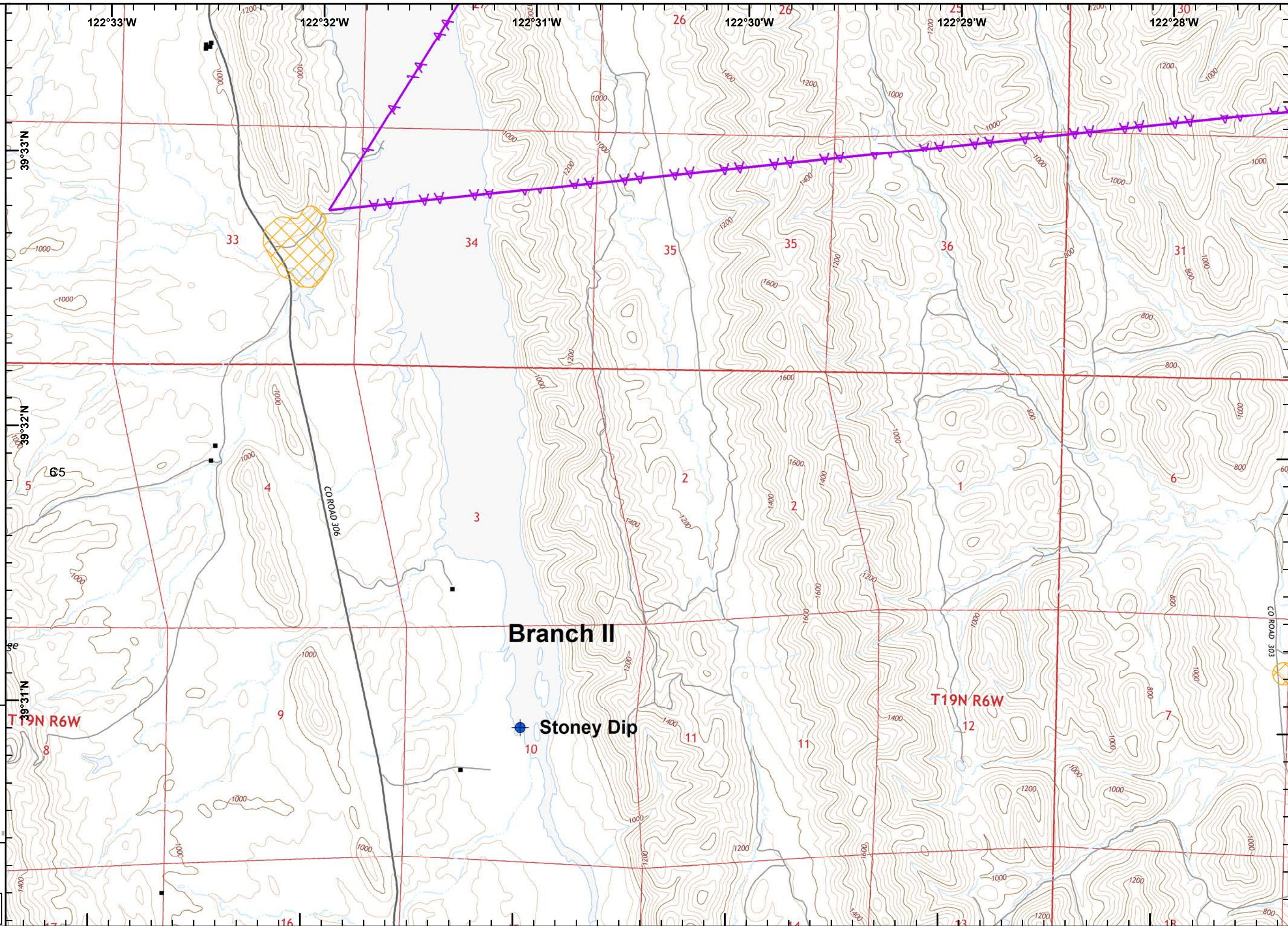
- Dip Site
- Structure
- Structures (USFS)
- Aerial Hazard
- Equipment Avoidance Areas

West Zone	1	2	3
Div H	4	5	6
Div I	7	8	9
Div J	10	11	12
Div K	13	14	15
Div L	16	17	18
Div M	19	20	21
Branch II			

**1:24,000**  
**Datum: NAD 83**

0 900 1,800 Feet

IMT 3 GIS  
 8/30/2018  
 22:17 hrs





**IAP Ranch Fire**  
**Branch II**  
**Mendocino Complex**  
**CA-MEU 008674**

0700 - 0700  
 August 31, 2018  
 Page 7 of 21



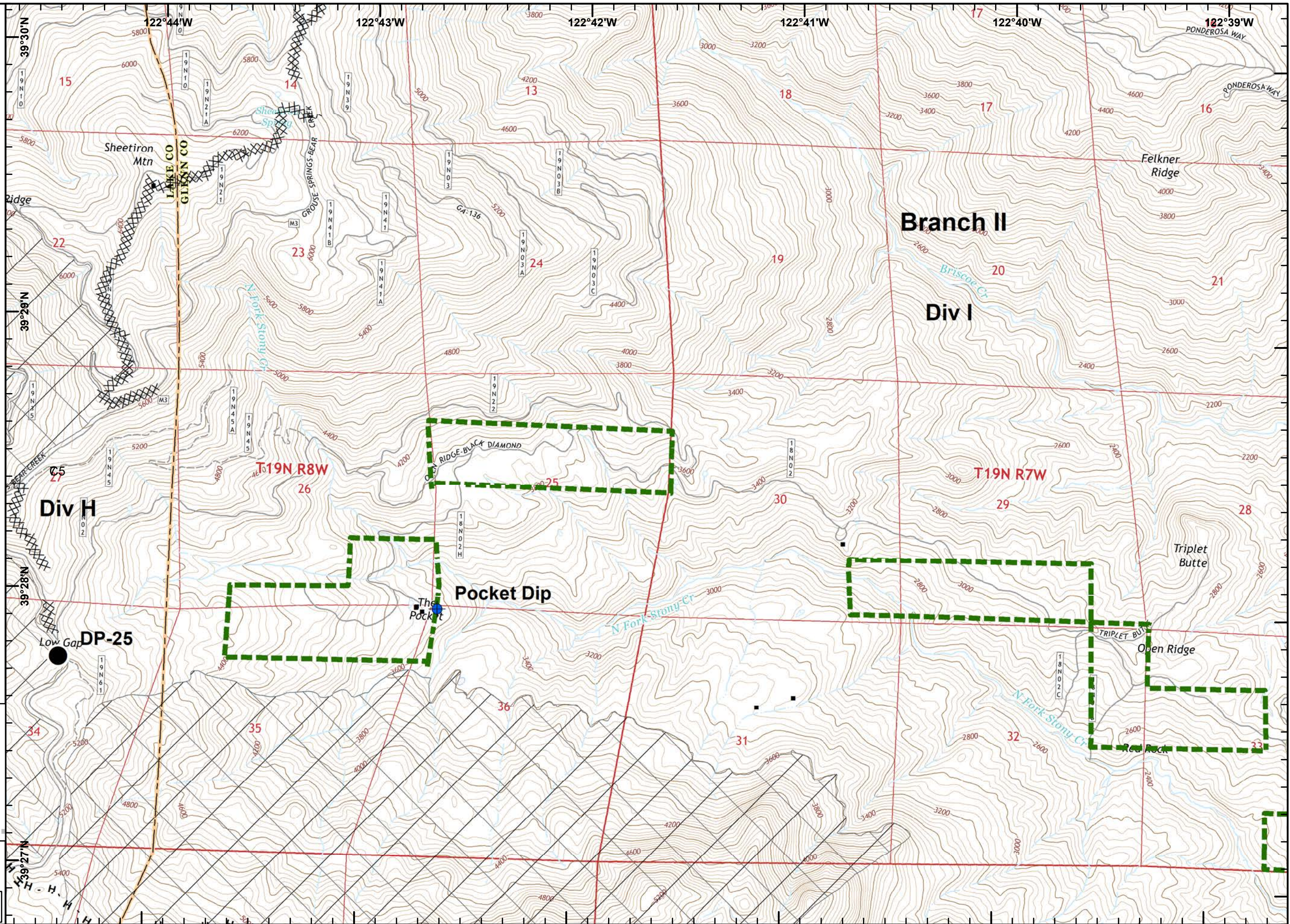
- Dip Site
- Drop Point
- Completed Dozer Line
- Completed Hand Line
- Structure
- Structure
- Structures (USFS)
- USDA Forest Service

West Zone	1	2	3
Div H	4	5	6
Branch II	7	8	9
East Zone	10	11	12
Div L	13	14	15
Div M	16	17	18
Branch I	19	20	21

**1:24,000**  
**Datum: NAD 83**

0 900 1,800 Feet

IMT 3 GIS  
 8/30/2018  
 22:18 hrs







**IAP Ranch Fire**  
**Branch II**  
**Mendocino Complex**  
**CA-MEU 008674**

0700 - 0700  
 August 31, 2018  
 Page 8 of 21



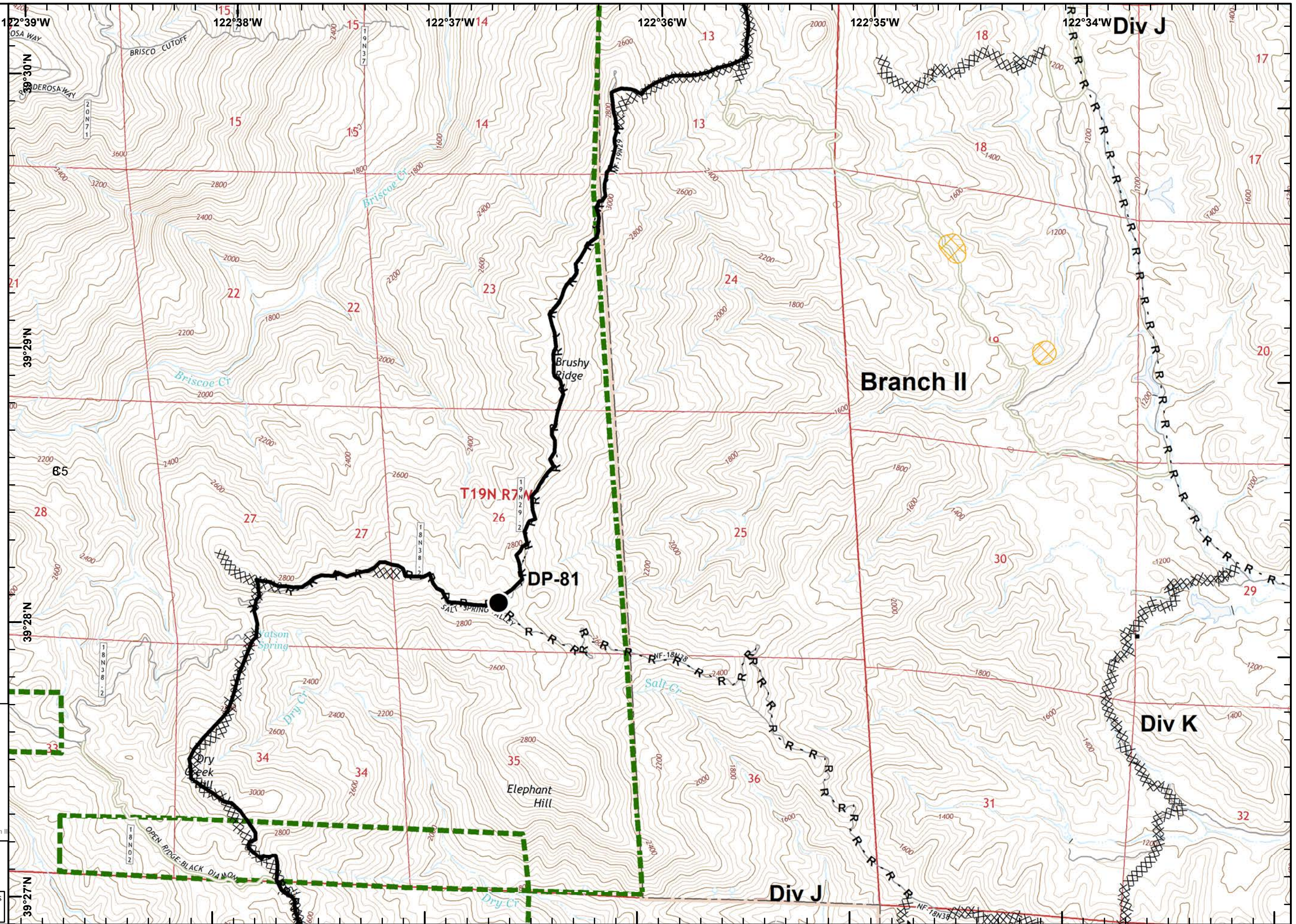
- Drop Point
- Completed Line
- XXXXXX Completed Dozer Line
- R - R Road as Completed Line
- Structure
- Structures (USFS)
- USDA Forest Service
- Equipment Avoidance Areas

West Zone	1	2	3
Div H	4	5	6
Div I	7	8	9
Branch II	10	11	12
Div J	13	14	15
Div K	16	17	18
Div L	19	20	21
Div M			
Branch II			

**1:24,000**  
**Datum: NAD 83**

0 900 1,800 Feet

IMT 3 GIS  
 8/30/2018  
 22:19 hrs





**IAP Ranch Fire**  
**Branch II**  
**Mendocino Complex**  
**CA-MEU 008674**

0700 - 0700  
 August 31, 2018  
 Page 9 of 21



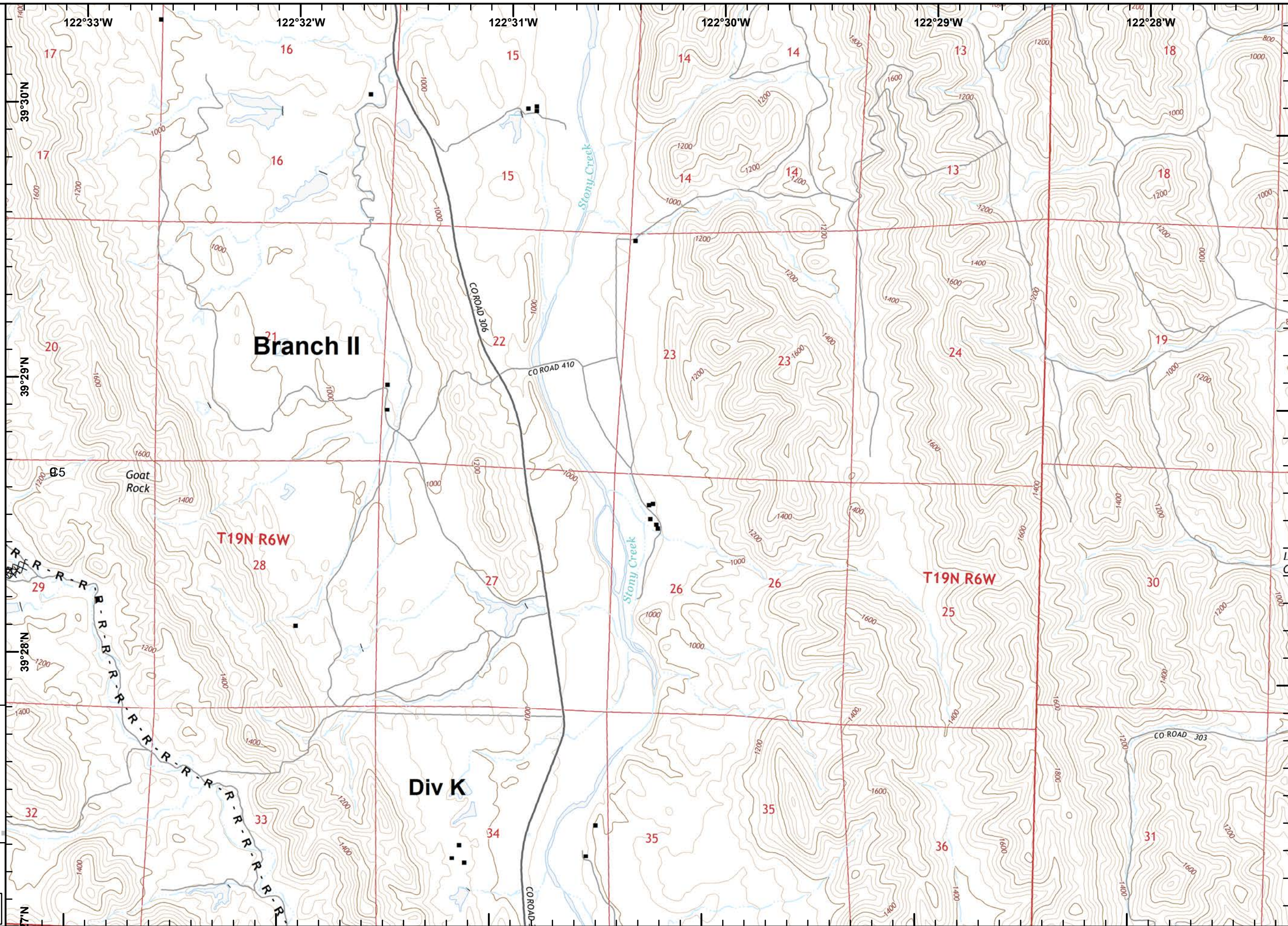
- XXXXXXXX Completed Dozer Line
- R - R - R Road as Completed Line
- Structure
- Structures (USFS)

West Zone	1	2	3
Div H	4	5	6
Div I	7	8	9 Branch II
Div J	10	11	12
Div K	13	14	15
Div L	16	17	18
Div M	19	20	21
Branch II			

**1:24,000**  
**Datum: NAD 83**

0 900 1,800 Feet

IMT 3 GIS  
 8/30/2018  
 22:20 hrs





**IAP Ranch Fire**  
**Branch II**  
**Mendocino Complex**  
**CA-MEU 008674**  
 0700 - 0700  
 August 31, 2018  
 Page 10 of 21



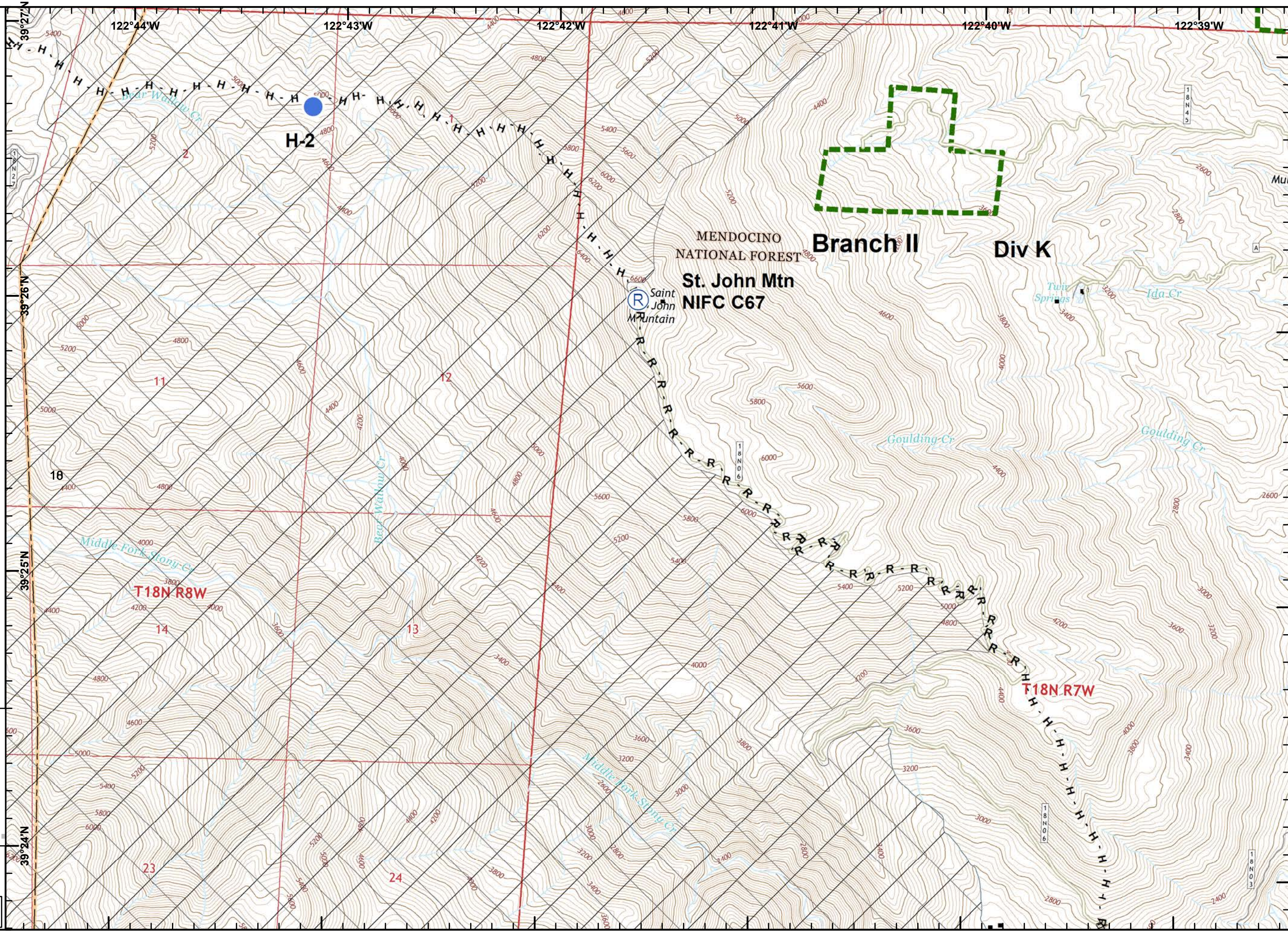
- Helispot
- R Repeater
- XXXXXX Completed Dozer Line
- H · H · Completed Hand Line
- R · R · Road as Completed Line
- Structure
- Structure
- Structures (Reported)
- Structures (USFS)
- USDA Forest Service

West Zone	1	2	3
Div H	4	5	6
Div I	7	8	9
Branch II	10	11	12
East Zone	13	14	15
Div L	16	17	18
Div M	19	20	21
Branch II			

**1:24,000**  
**Datum: NAD 83**

0 900 1,800 Feet

IMT 3 GIS  
 8/30/2018  
 22:21 hrs





**IAP Ranch Fire**  
**Branch II**  
**Mendocino Complex**  
**CA-MEU 008674**  
 0700 - 0700  
 August 31, 2018  
 Page 11 of 21



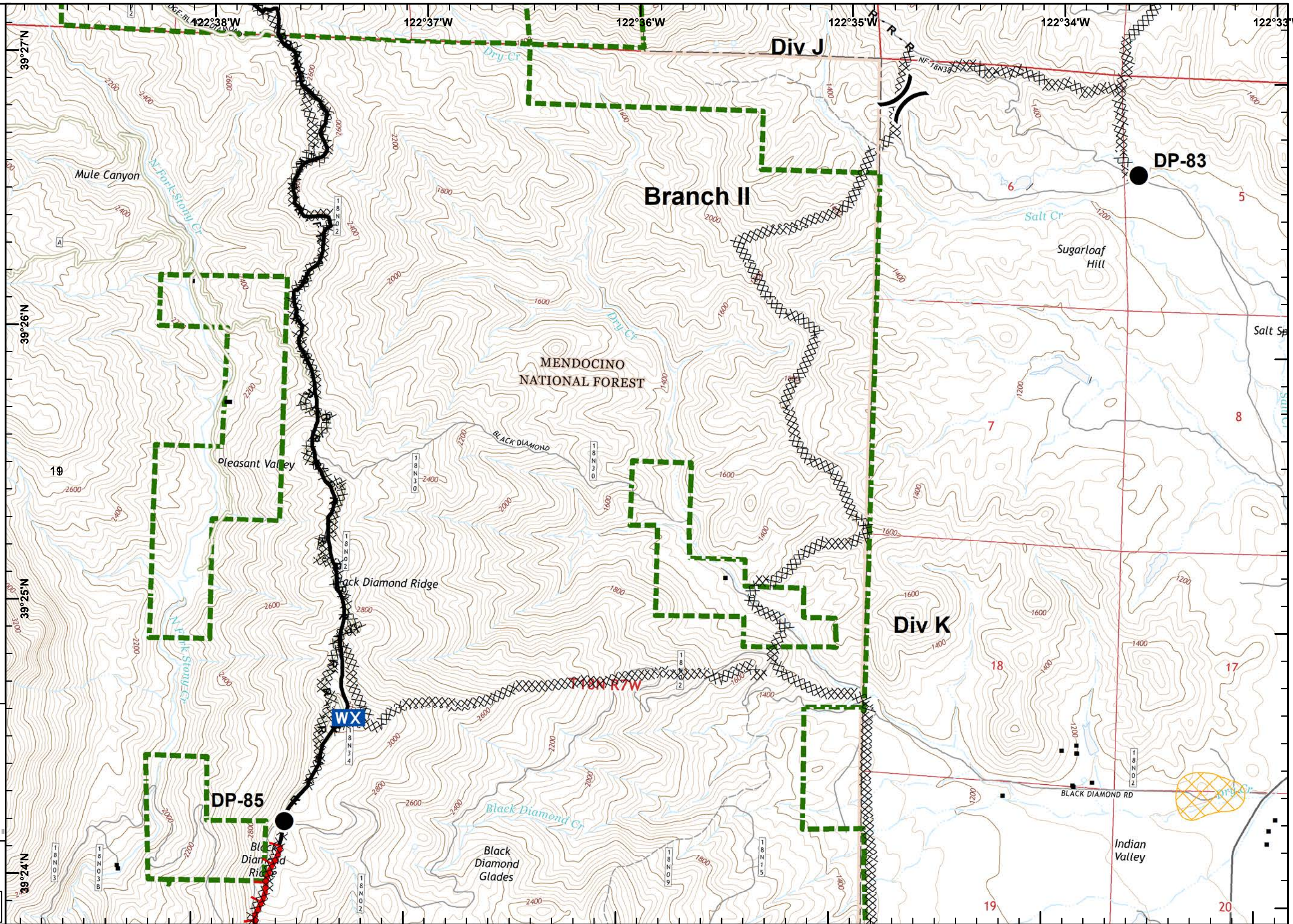
- Division Break
- Drop Point
- Mobile Weather Unit
- Uncontrolled Fire Edge
- Completed Line
- Completed Dozer Line
- Road as Completed Line
- Structure
- Structure
- Structures (Reported)
- Structures (USFS)
- USDA Forest Service
- Equipment Avoidance Areas

West Zone	1	2	3
Div H	4	5	6
Div I	7	8	9
Branch II	10	11	12
East Zone	13	14	15
Div L	16	17	18
Div M	19	20	21

**1:24,000**  
**Datum: NAD 83**

0 900 1,800 Feet

IMT 3 GIS  
 8/30/2018  
 22:22 hrs





**IAP Ranch Fire**  
**Branch II**  
**Mendocino Complex**  
**CA-MEU 008674**

0700 - 0700  
 August 31, 2018  
 Page 12 of 21



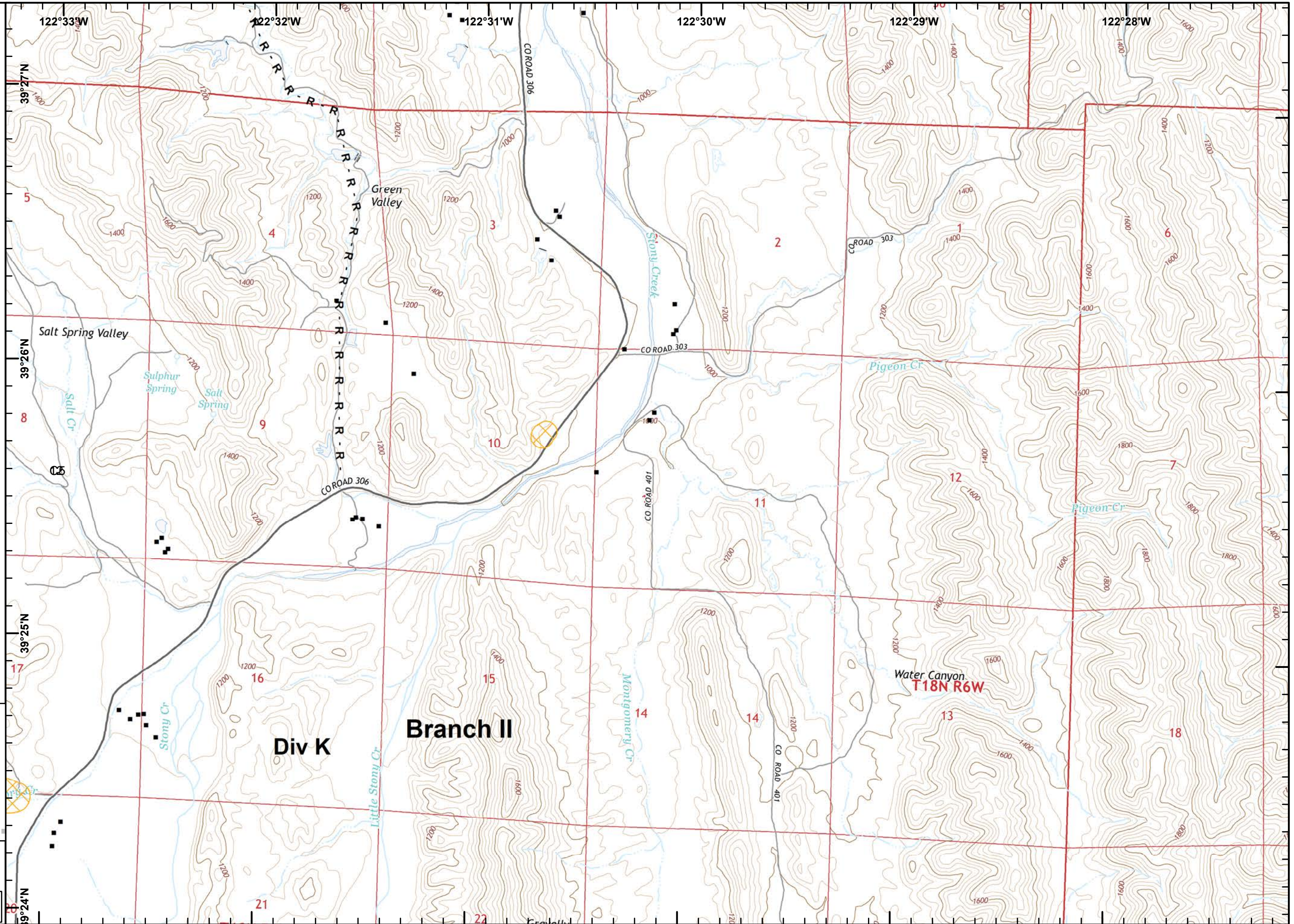
- R - R Road as Completed Line
- Structure
- Structures (USFS)
- ⊠ Equipment Avoidance Areas

West Zone	1	2	3
Div H	4	5	6
Div I	7	8	9
Branch II	10	11	12
East Zone	13	14	15
Div L	16	17	18
Div M	19	20	21
Branch II			

**1:24,000**  
**Datum: NAD 83**

0 900 1,800 Feet

IMT 3 GIS  
 8/30/2018  
 22:23 hrs





**IAP Ranch Fire**  
**Branch II**  
**Mendocino Complex**  
**CA-MEU 008674**

0700 - 0700  
 August 31, 2018  
 Page 13 of 21



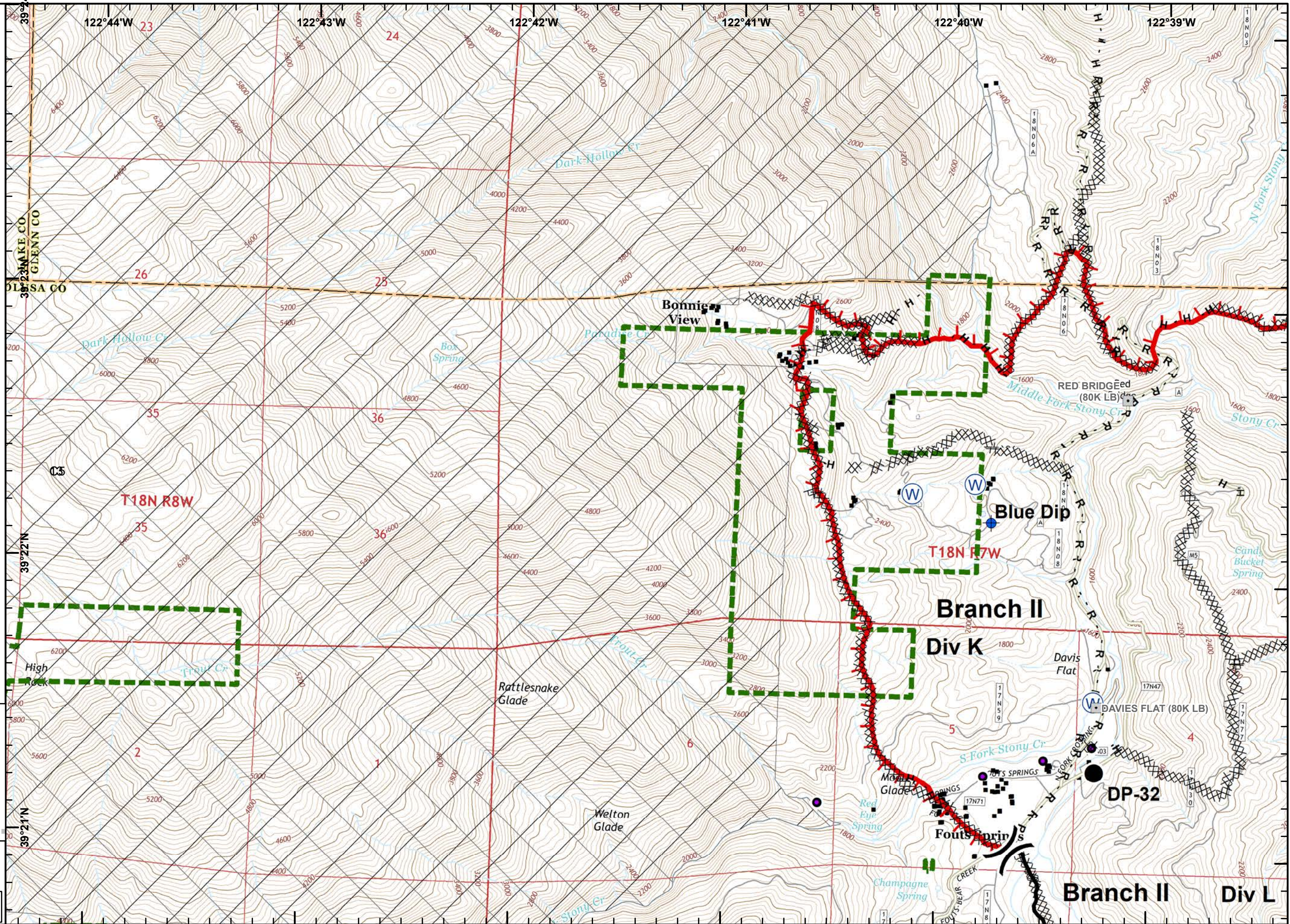
- Division Break
- Dip Site
- Drop Point
- Water Source
- Uncontrolled Fire Edge
- Completed Line
- Completed Dozer Line
- Completed Hand Line
- Road as Completed Line
- Structure
- Structure
- Structures (Reported)
- Structures (USFS)
- USDA Forest Service

West Zone	1	2	3
Div 4	4	5	6
Div 7	7	8	9
Branch II	10	11	12
East Zone	13	14	15
Div 16	16	17	18
Div 19	19	20	21
Branch II			

**1:24,000**  
**Datum: NAD 83**

0 900 1,800 Feet

IMT 3 GIS  
 8/30/2018  
 22:24 hrs





# IAP Ranch Fire

## Branch II

### Mendocino Complex

CA-MEU 008674

0700 - 0700

August 31, 2018

Page 14 of 21



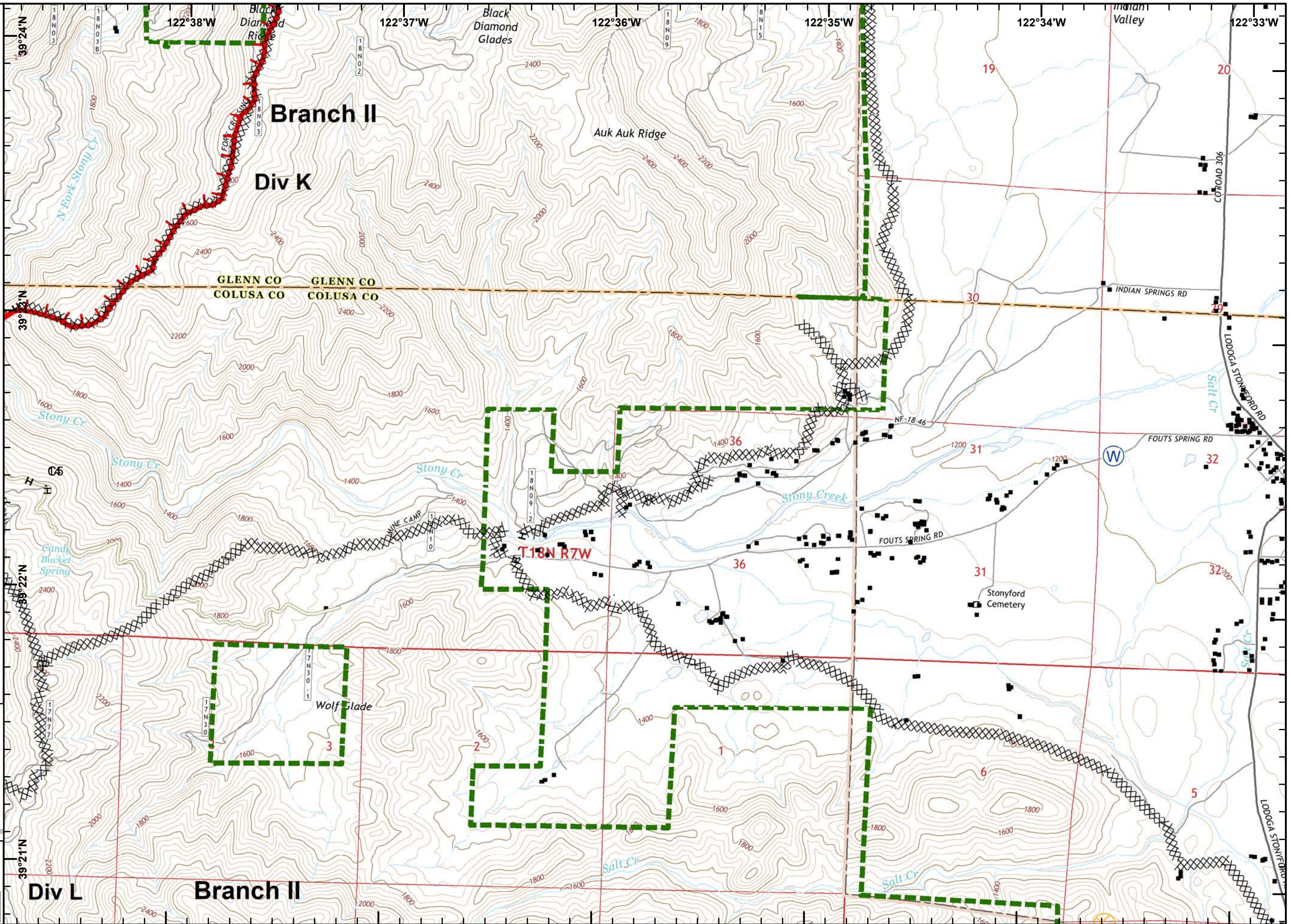
- Water Source
- Uncontrolled Fire Edge
- Completed Line
- Completed Dozer Line
- Completed Hand Line
- Structure
- Structure
- Structures (USFS)
- USDA Forest Service
- Equipment Avoidance Areas

West Zone	1	2	3
Div H	4	5	6
Div I	7	8	9
Branch II	10	11	12
Div J	13	14	15
Div K	16	17	18
Div L	19	20	21
Branch I			
East Zone			

**1:24,000**  
**Datum: NAD 83**

0 900 1,800 Feet

IMT 3 GIS  
8/30/2018  
22:26 hrs





**IAP Ranch Fire**  
**Branch II**  
**Mendocino Complex**  
**CA-MEU 008674**

0700 - 0700  
 August 31, 2018  
 Page 15 of 21



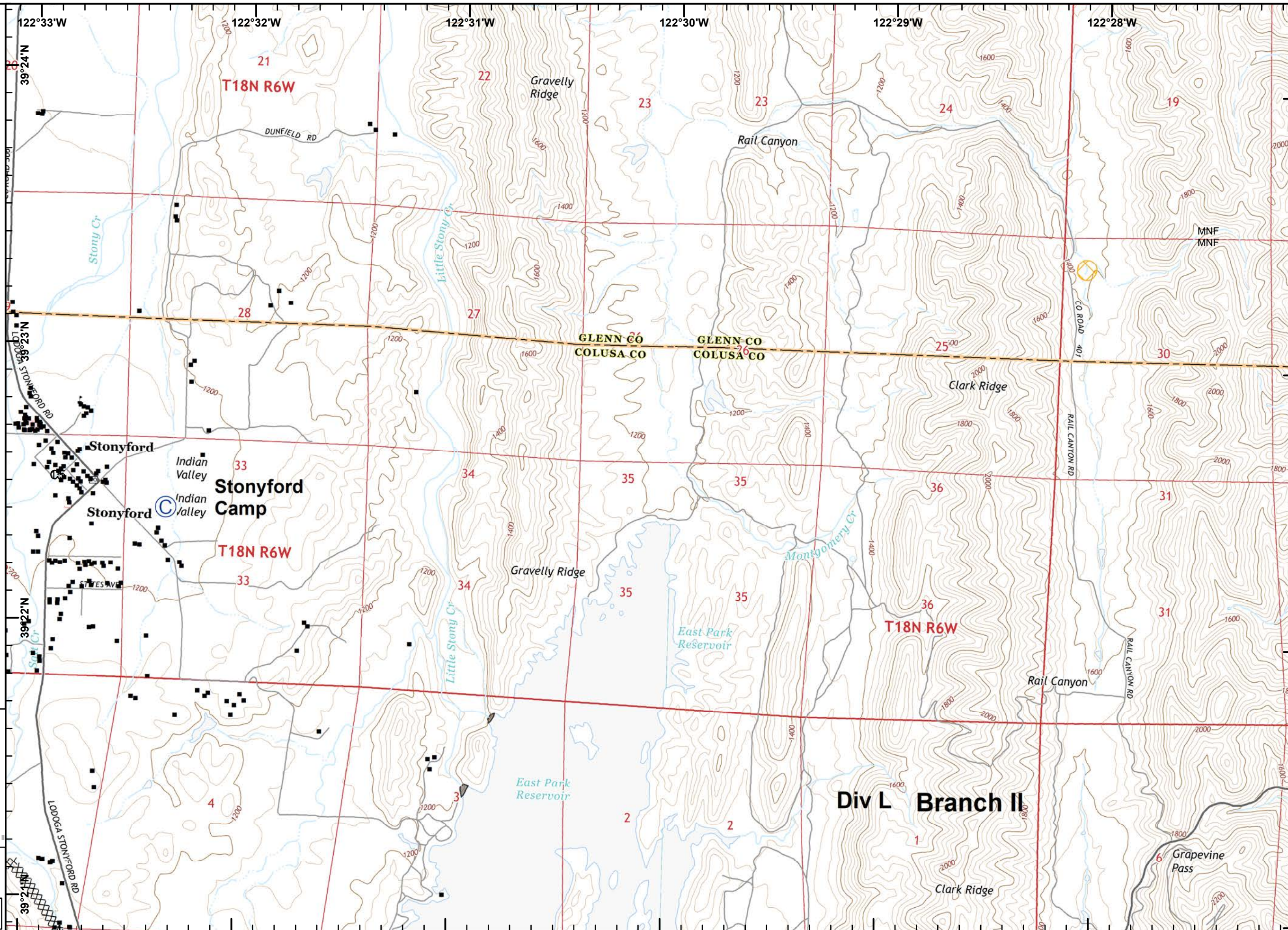
- ⊙ Camp
- XXXXXXXXX Completed Dozer Line
- Structure
- Structure
- Structures (USFS)
- ⊠ Equipment Avoidance Areas

West Zone	1	2	3
Div 4	4	5	6
Div 5	7	8	9
Branch II	10	11	12
East Zone	13	14	15
Div 1	16	17	18
Div 2	19	20	21
Branch I			

**1:24,000**  
**Datum: NAD 83**

0 900 1,800 Feet

IMT 3 GIS  
 8/30/2018  
 22:27 hrs







**IAP Ranch Fire**  
**Branch II**  
**Mendocino Complex**  
**CA-MEU 008674**  
 0700 - 0700  
 August 31, 2018  
 Page 16 of 21



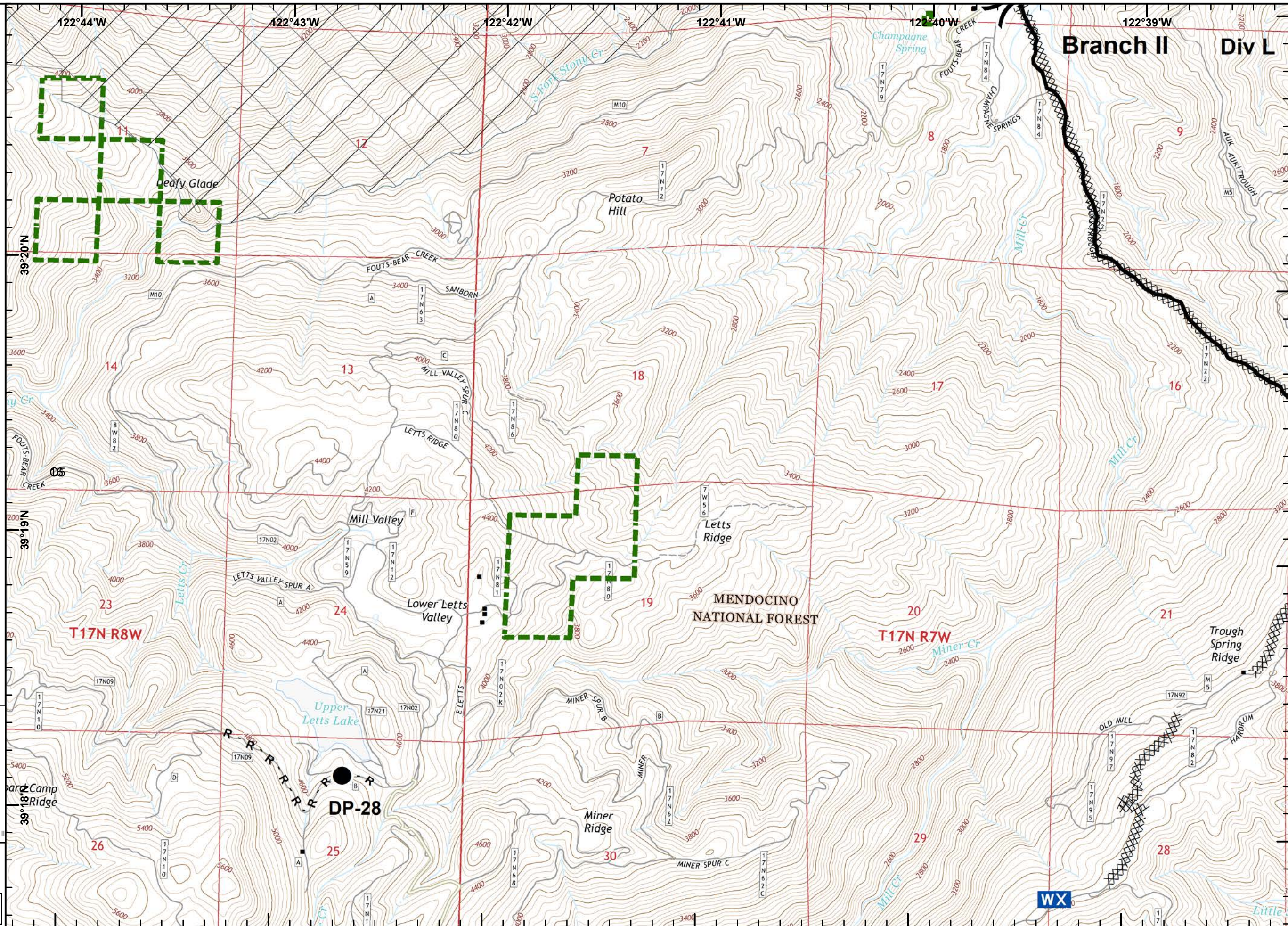
- Division Break
- Drop Point
- Mobile Weather Unit
- Completed Line
- Completed Dozer Line
- Road as Completed Line
- Structure
- Structure
- Structures (USFS)
- USDA Forest Service

West Zone	1	2	3
Div 4	4	5	6
Div 7	7	8	9
Div 10	10	11	12
Div 13	13	14	15
Div 16	16	17	18
Div 19	19	20	21
East Zone			

**1:24,000**  
**Datum: NAD 83**

0 900 1,800 Feet

IMT 3 GIS  
 8/30/2018  
 22:28 hrs





**IAP Ranch Fire**  
**Branch II**  
**Mendocino Complex**  
**CA-MEU 008674**  
 0700 - 0700  
 August 31, 2018  
 Page 17 of 21



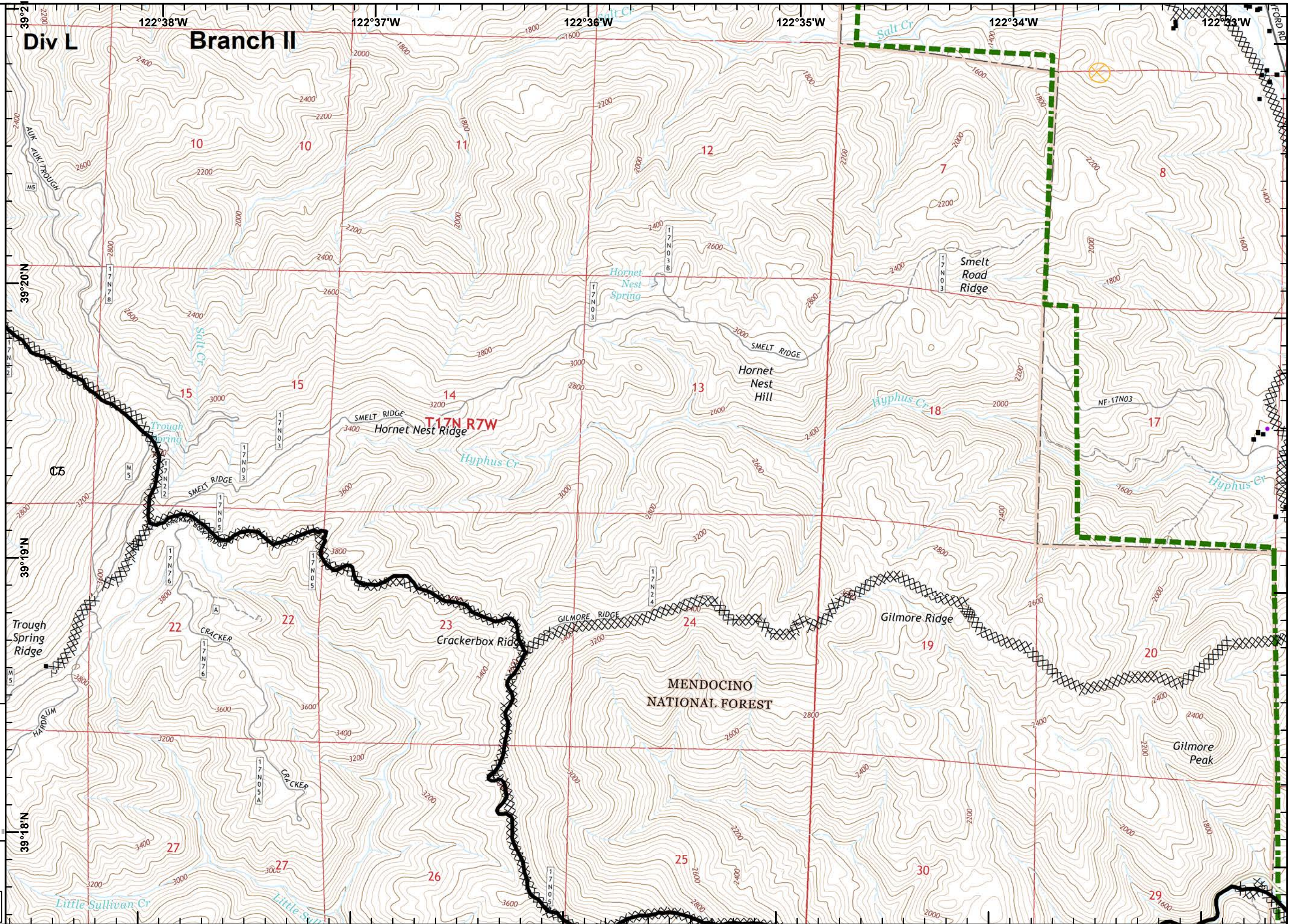
- Completed Line
- Completed Dozer Line
- Structure
- Structure
- Structures (USFS)
- USDA Forest Service
- Equipment Avoidance Areas

West Zone	1	2	3
Div H	4	5	6
Div I	7	8	9
Div J	10	11	12
Div K	13	14	15
Div L	16	17	18
Div M	19	20	21
Branch I			
Branch II			
Branch III			
Branch IV			
Branch V			
Branch VI			
Branch VII			
Branch VIII			
Branch IX			
Branch X			

**1:24,000**  
**Datum: NAD 83**

0 900 1,800 Feet

IMT 3 GIS  
 8/30/2018  
 22:29 hrs





**IAP Ranch Fire**  
**Branch II**  
**Mendocino Complex**  
**CA-MEU 008674**

0700 - 0700  
 August 31, 2018  
 Page 18 of 21



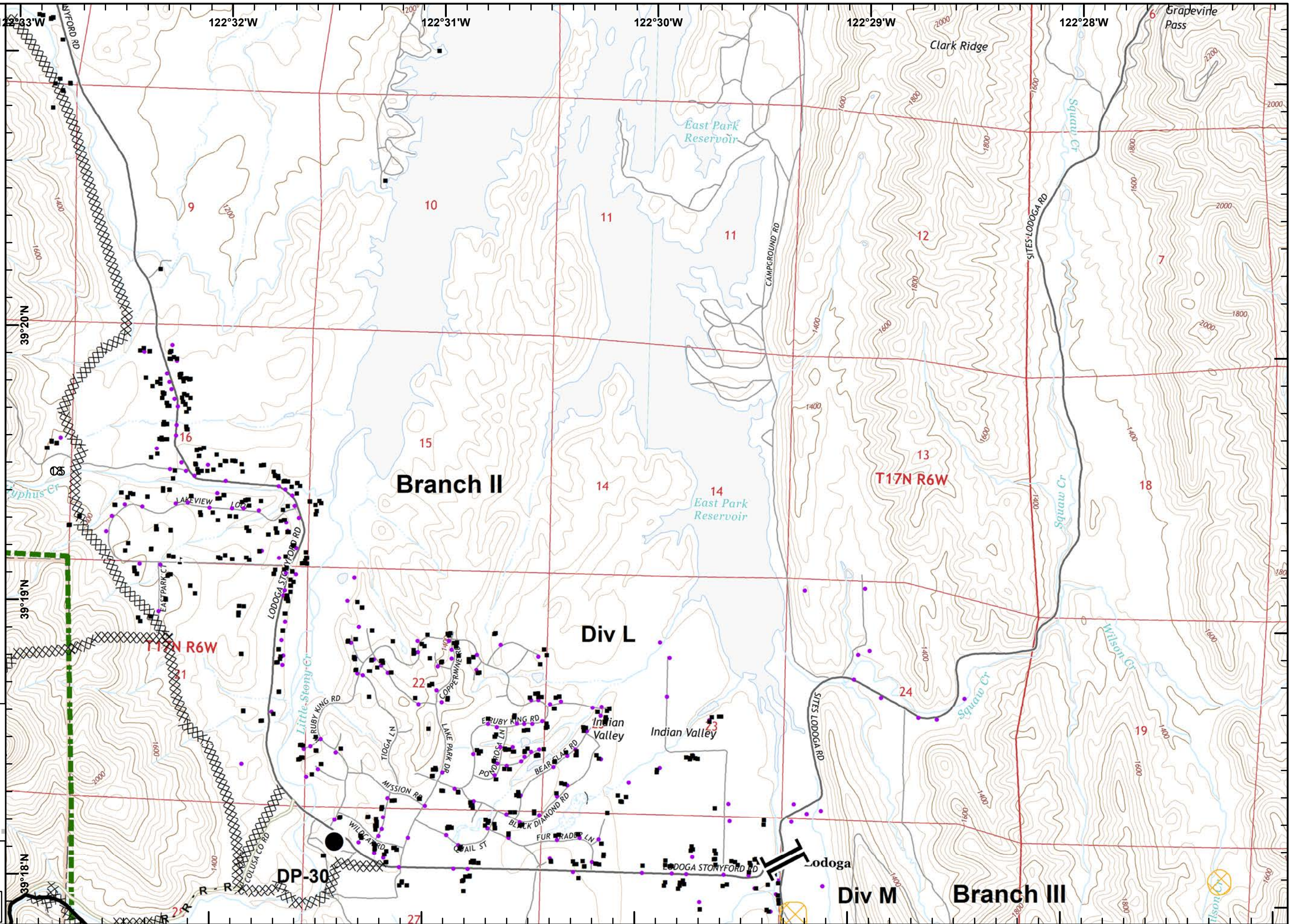
- Branch Break
- Drop Point
- Completed Line
- Completed Dozer Line
- Road as Completed Line
- Structure
- Structure
- Structures (USFS)
- USDA Forest Service
- Equipment Avoidance Areas

West Zone	1	2	3
Div H	4	5	6
Branch II	7	8	9
Div I	10	11	12
Div J	13	14	15
Div L	16	17	18
Div M	19	20	21
Branch III			
East Zone			

**1:24,000**  
**Datum: NAD 83**

0 900 1,800 Feet

IMT 3 GIS  
 8/30/2018  
 22:30 hrs





**IAP Ranch Fire**  
**Branch II**  
**Mendocino Complex**  
**CA-MEU 008674**  
 0700 - 0700  
 August 31, 2018  
 Page 19 of 21



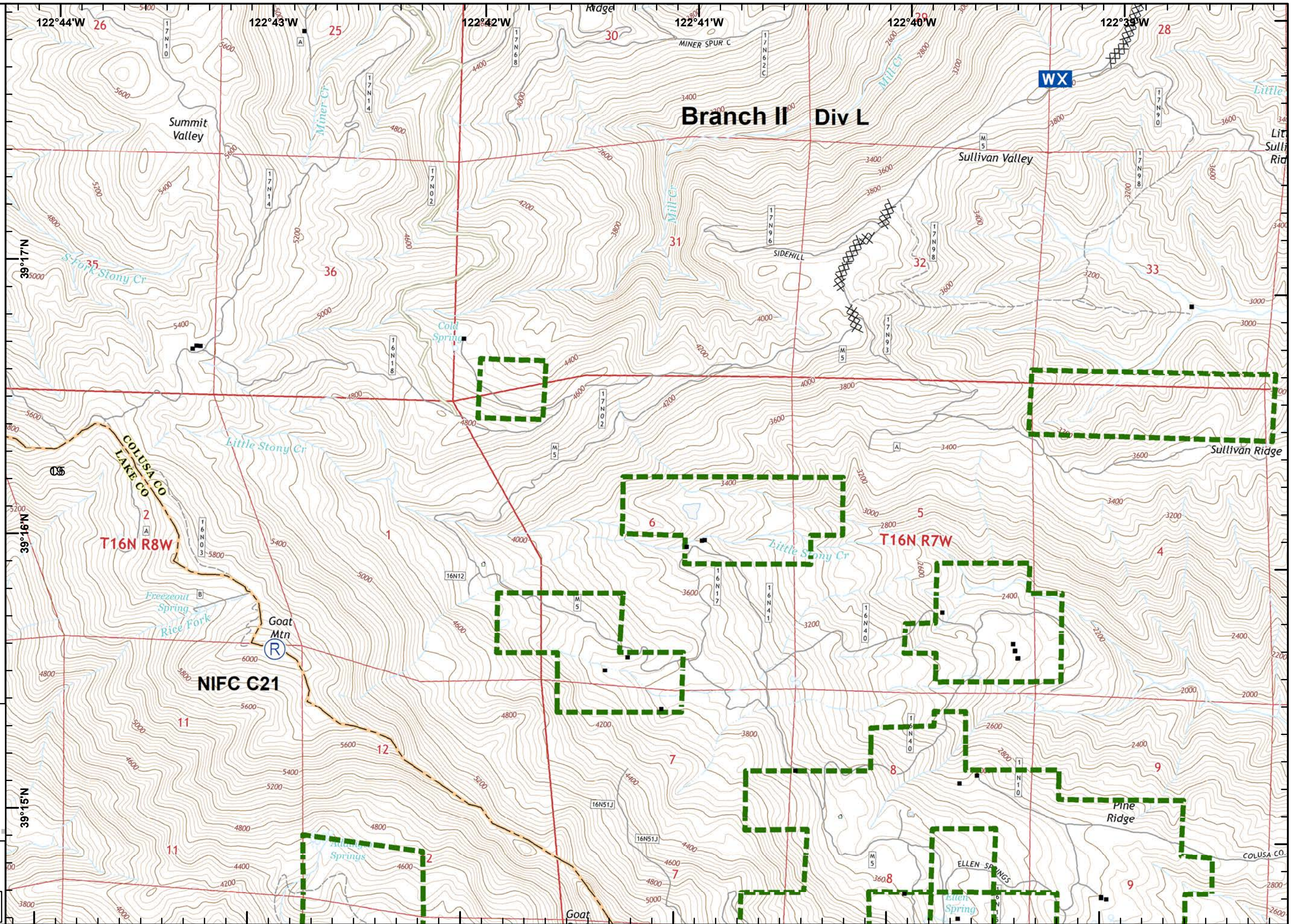
- Mobile Weather Unit
- Repeater
- Completed Dozer Line
- Structure
- Structures (Reported)
- Structures (USFS)
- USDA Forest Service

West Zone	1	2	3
Div H	4	5	6
Div I	7	8	9
Div J	10	11	12
Div K	13	14	15
Div L	16	17	18
Div M	19	20	21
Branch II			

**1:24,000**  
**Datum: NAD 83**

0 900 1,800 Feet

IMT 3 GIS  
 8/30/2018  
 22:31 hrs





**IAP Ranch Fire**  
**Branch II**  
**Mendocino Complex**  
**CA-MEU 008674**  
 0700 - 0700  
 August 31, 2018  
 Page 20 of 21



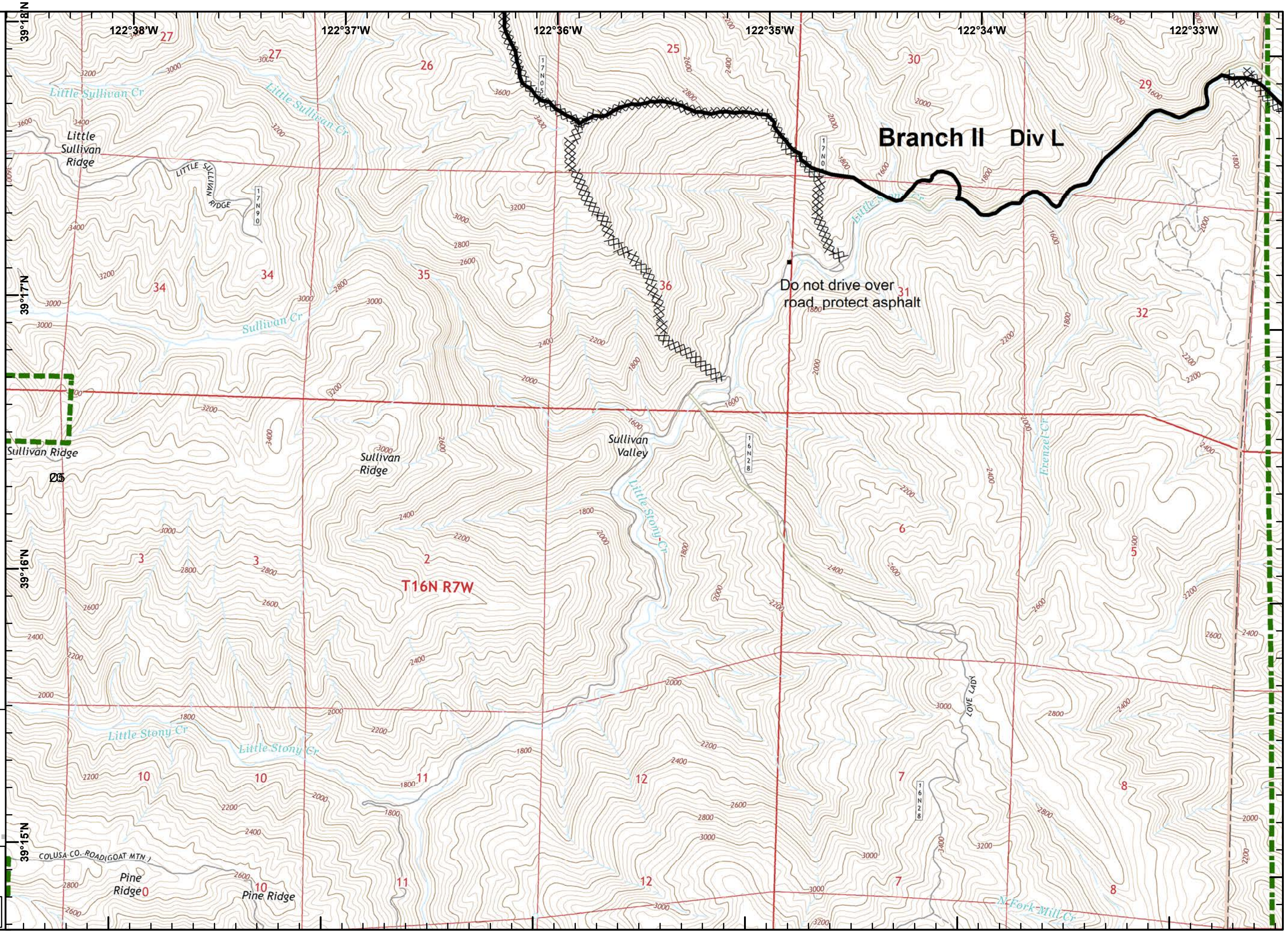
- Completed Line
- Completed Dozer Line
- Structure
- USDA Forest Service

West Zone	1	2	3
Div H	4	5	6
Div I	7	8	9
Branch II	10	11	12
East Zone	13	14	15
Div J	16	17	18
Div K	19	20	21
Branch II			

**1:24,000**  
**Datum: NAD 83**

0 900 1,800 Feet

IMT 3 GIS  
 8/30/2018  
 22:32 hrs





**IAP Ranch Fire**  
**Branch II**  
**Mendocino Complex**  
**CA-MEU 008674**  
 0700 - 0700  
 August 31, 2018  
 Page 21 of 21



- Branch Break
- Dip Site
- Drop Point
- Completed Line
- Completed Dozer Line
- Road as Completed Line
- Structure
- Structure
- Structures (USFS)
- USDA Forest Service
- Equipment Avoidance Areas

West Zone	1	2	3
Div 4	4	5	6
Div 7	7	8	9
Div 10	10	11	12
Div 13	13	14	15
Div 16	16	17	18
Div 19	19	20	21
East Zone			

**1:24,000**  
**Datum: NAD 83**

0 900 1,800 Feet

IMT 3 GIS  
 8/30/2018  
 22:33 hrs

