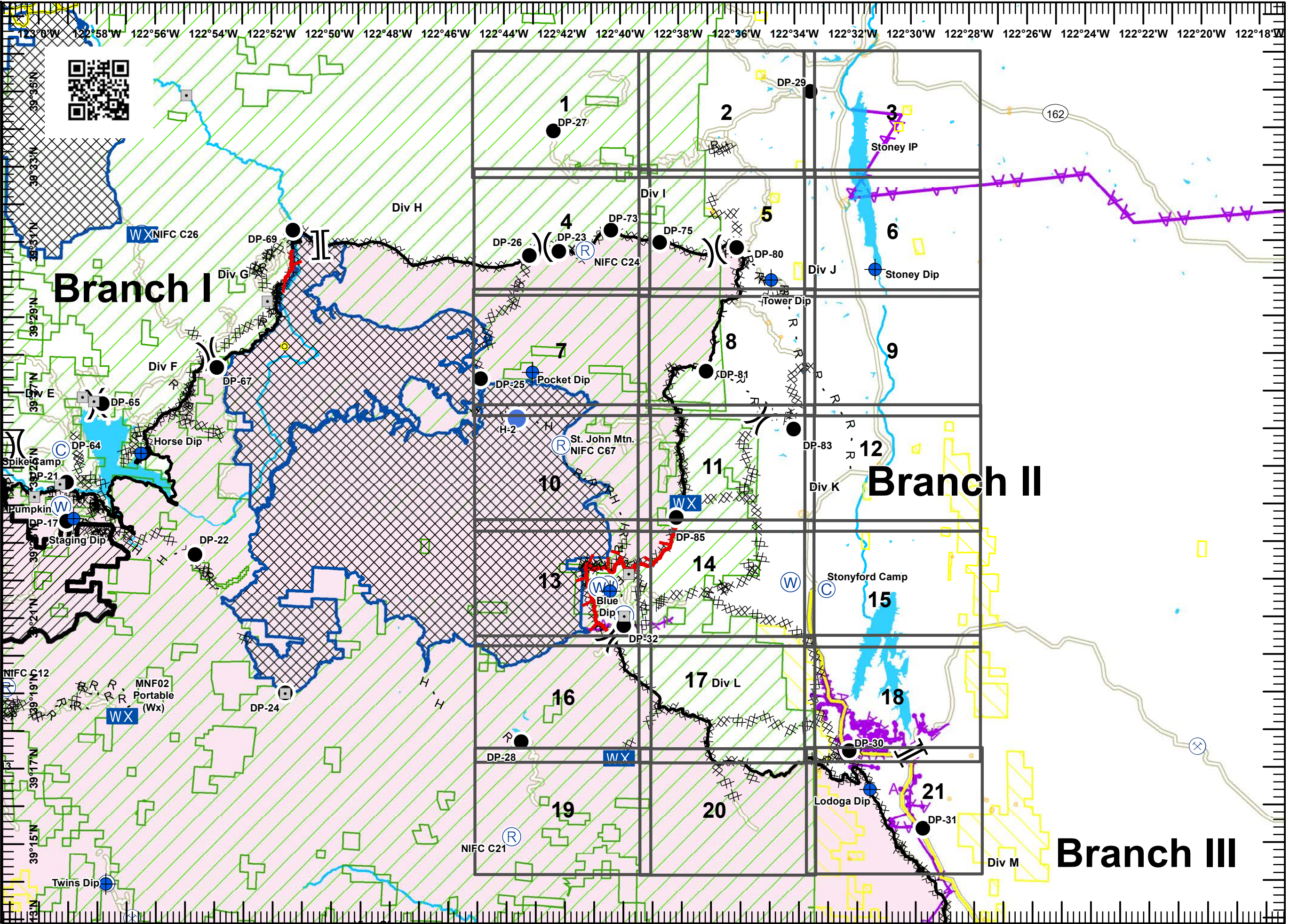




IAP Grid Ranch Fire

Branch II
Mendocino Complex
CA-MEU 008674
0700-0700
September 1, 2018



- || Branch Break
-) Division Break
- ⊙ Camp
- ⊙ Dip Site
- Drop Point
- ⊙ Helibase
- Helispot
- ▣ Incident Command Post
- WX Mobile Weather Unit
- Ⓡ Repeater
- Ⓢ Staging Area
- Ⓜ Water Source
- Uncontrolled Fire Edge
- Completed Line
- XXX Completed Dozer Line
- H · H Completed Hand Line
- R · R Road as Completed Line
- AA Aerial Hazard
- ▨ Bureau of Land Management
- ▨ USDA Forest Service
- ⊗ Active Mines (2010)
- ▣ Bridge
- ▨ Retardant Avoidance Area

0 2 4 Miles
Datum: NAD83
1:175,000
IMT3 GIS
8/31/2018
20:00 hrs

Branch I

Branch II

Branch III



IAP Ranch Fire
Branch II
Mendocino Complex
CA-MEU 008674
 0700 - 0700
 September 1, 2018
 Page 1 of 21



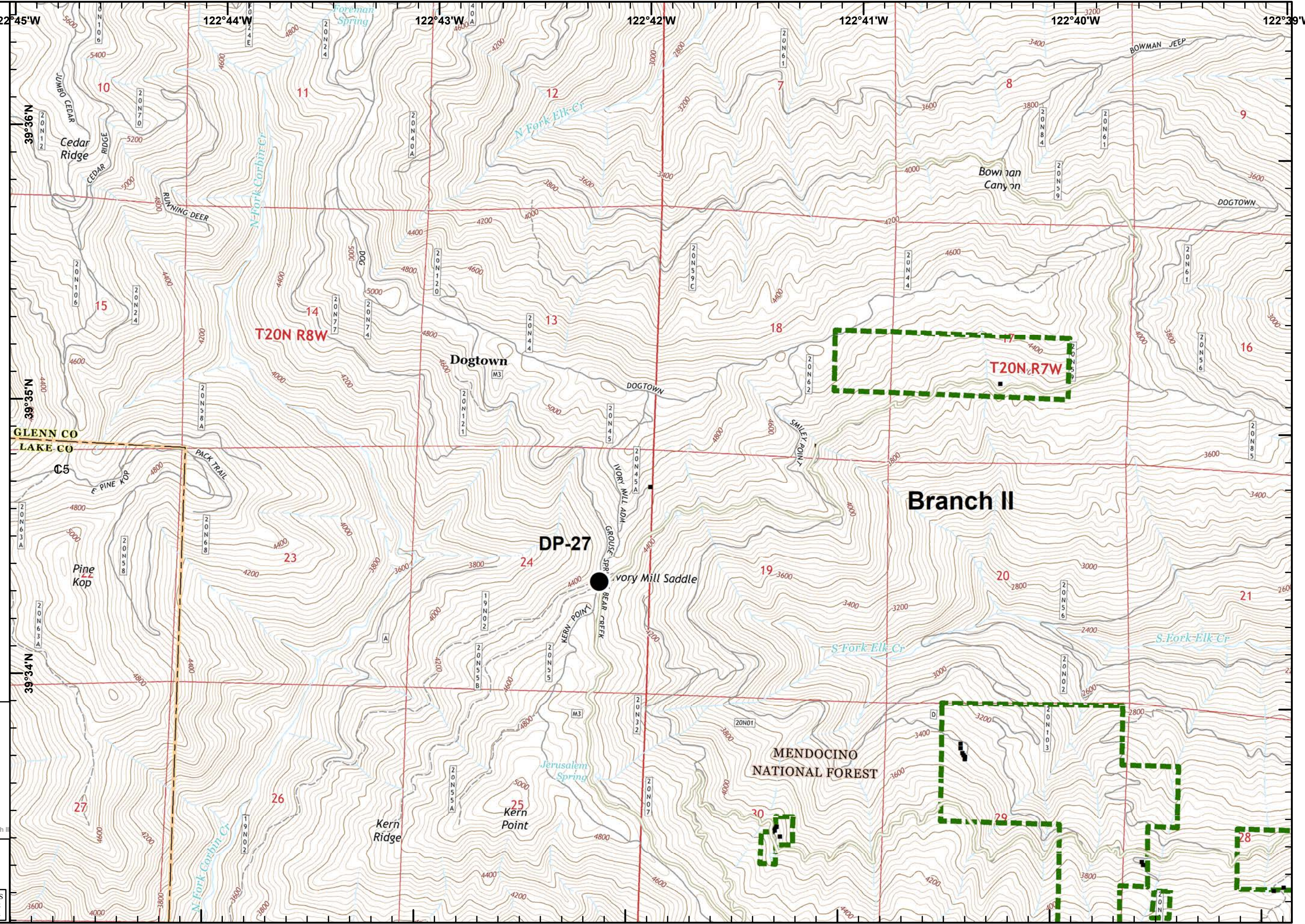
- Drop Point
- Structure
- Structure
- Structures (USFS)
- ▭ USDA Forest Service

West Zone	1	2	3
Div II	4	5	6
Div 6	7	8	9
Branch II	10	11	12
Div 1	13	14	15
Div 2	16	17	18
Div 3	19	20	21
Branch II			
East Zone			
Div 4			
Div 5			
Div M			

1:24,000
Datum: NAD 83

0 900 1,800 Feet

IMT 3 GIS
 8/31/2018
 19:57 hrs





IAP Ranch Fire
Branch II
Mendocino Complex
CA-MEU 008674
 0700 - 0700
 September 1, 2018
 Page 2 of 21



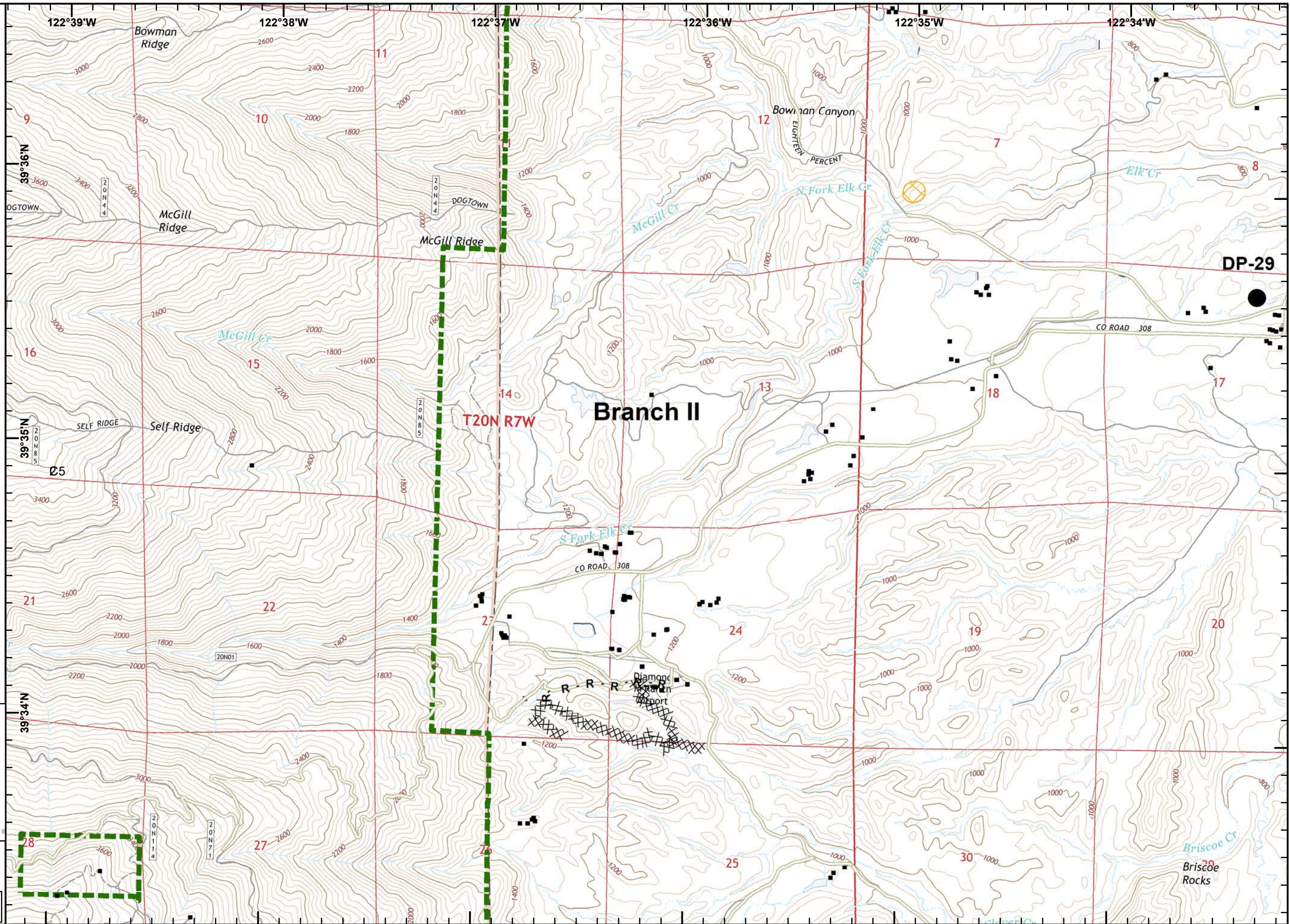
- Drop Point
- XXXXXXXXX Completed Dozer Line
- R - R - R Road as Completed Line
- Structure
- Structure
- Structures (Reported)
- Structures (USFS)
- USDA Forest Service
- Equipment Avoidance Areas

West Zone	1	2	3
Div H	4	5	6
Div I	7	8	9
Branch II	10	11	12
East Zone	13	14	15
Div L	16	17	18
Div M	19	20	21
Branch II	22	23	24
Div N	25	26	27
Div O	28	29	30

1:24,000
Datum: NAD 83

0 900 1,800 Feet

IMT 3 GIS
 8/31/2018
 19:58 hrs





IAP Ranch Fire
Branch II
Mendocino Complex
CA-MEU 008674
 0700 - 0700
 September 1, 2018
 Page 3 of 21



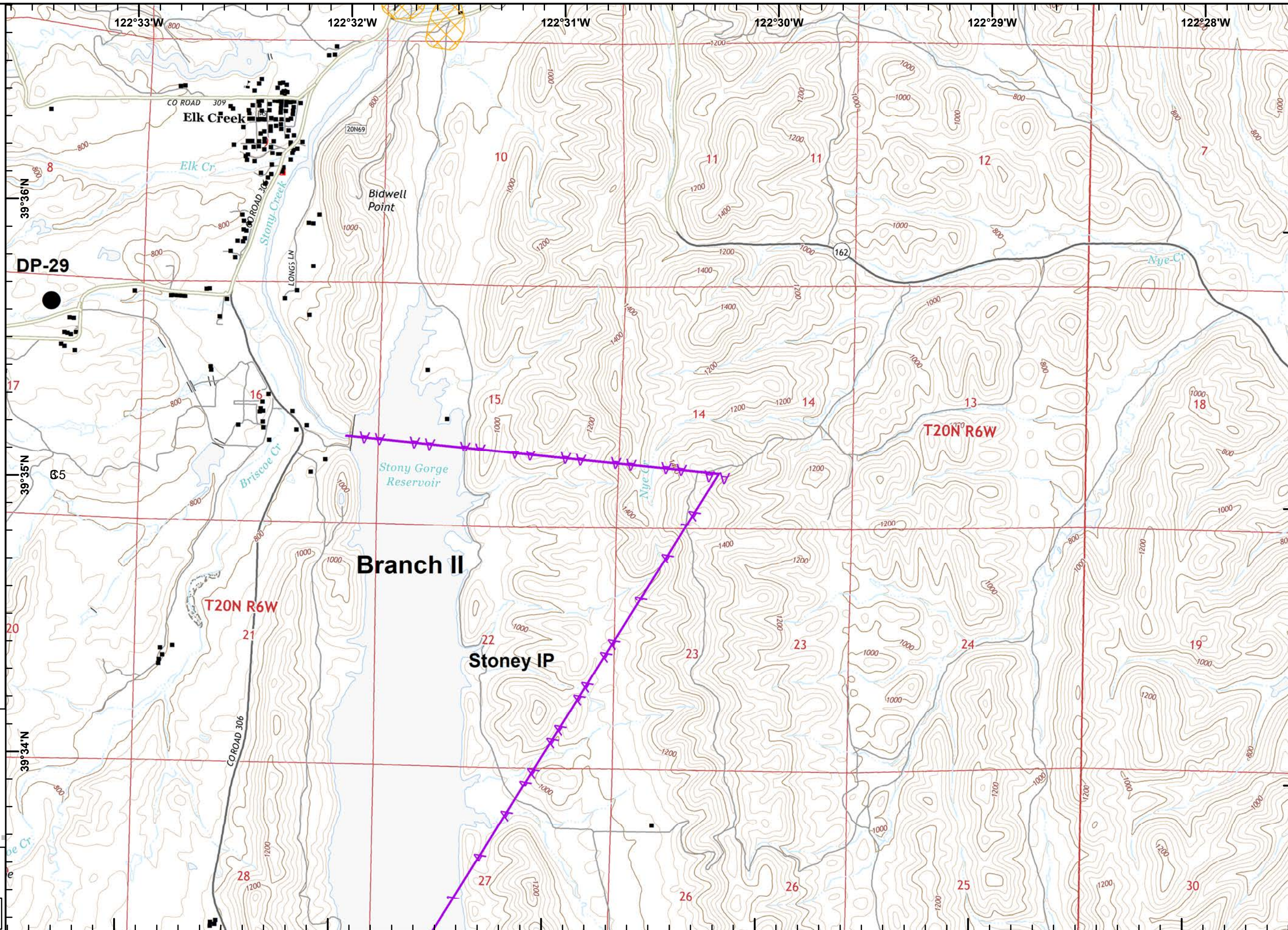
- Drop Point
- Structure
- Structure
- Structures (USFS)
- ▲ Aerial Hazard
- ⊠ Equipment Avoidance Areas

West Zone	1	2	3
Div H	4	5	6
Div I	7	8	9
Div J	10	11	12
Div K	13	14	15
Div L	16	17	18
Div M	19	20	21
Branch II			
East Zone			

1:24,000
Datum: NAD 83

0 900 1,800 Feet

IMT 3 GIS
 8/31/2018
 19:59 hrs





IAP Ranch Fire
Branch II
Mendocino Complex
CA-MEU 008674
 0700 - 0700
 September 1, 2018
 Page 4 of 21



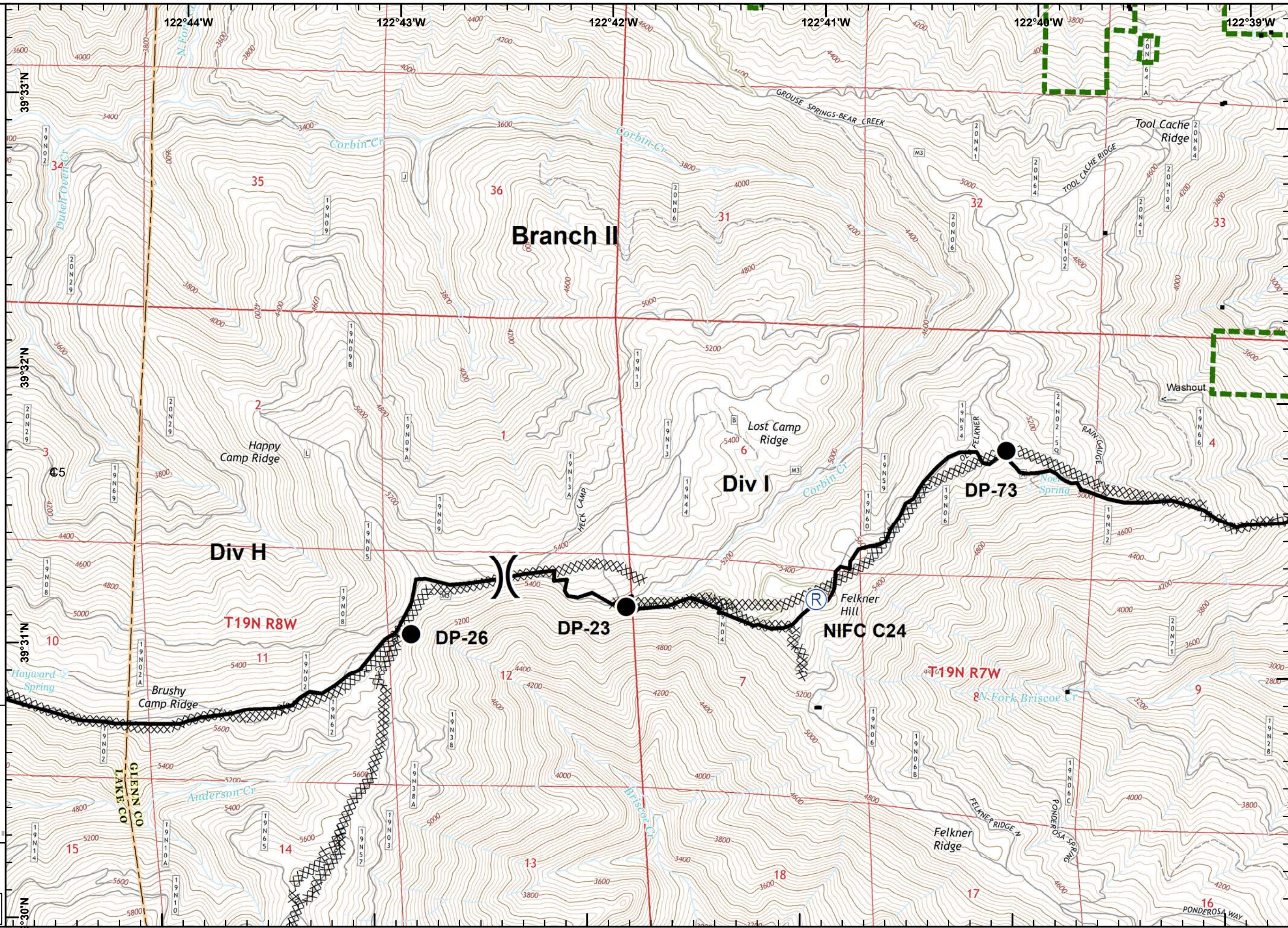
- Division Break
- Drop Point
- Repeater
- Completed Line
- Completed Dozer Line
- Structure
- Structure
- Structures (USFS)
- USDA Forest Service

West Zone	1	2	3
Div 5	4	5	6
Branch I	7	8	9
Div 6	10	11	12
Branch II	13	14	15
Div 7	16	17	18
Div 8	19	20	21
Branch III			
Div 9			
East Zone			

1:24,000
Datum: NAD 83

0 900 1,800 Feet

IMT 3 GIS
 8/31/2018
 20:00 hrs





IAP Ranch Fire
Branch II
Mendocino Complex
CA-MEU 008674
 0700 - 0700
 September 1, 2018
 Page 5 of 21



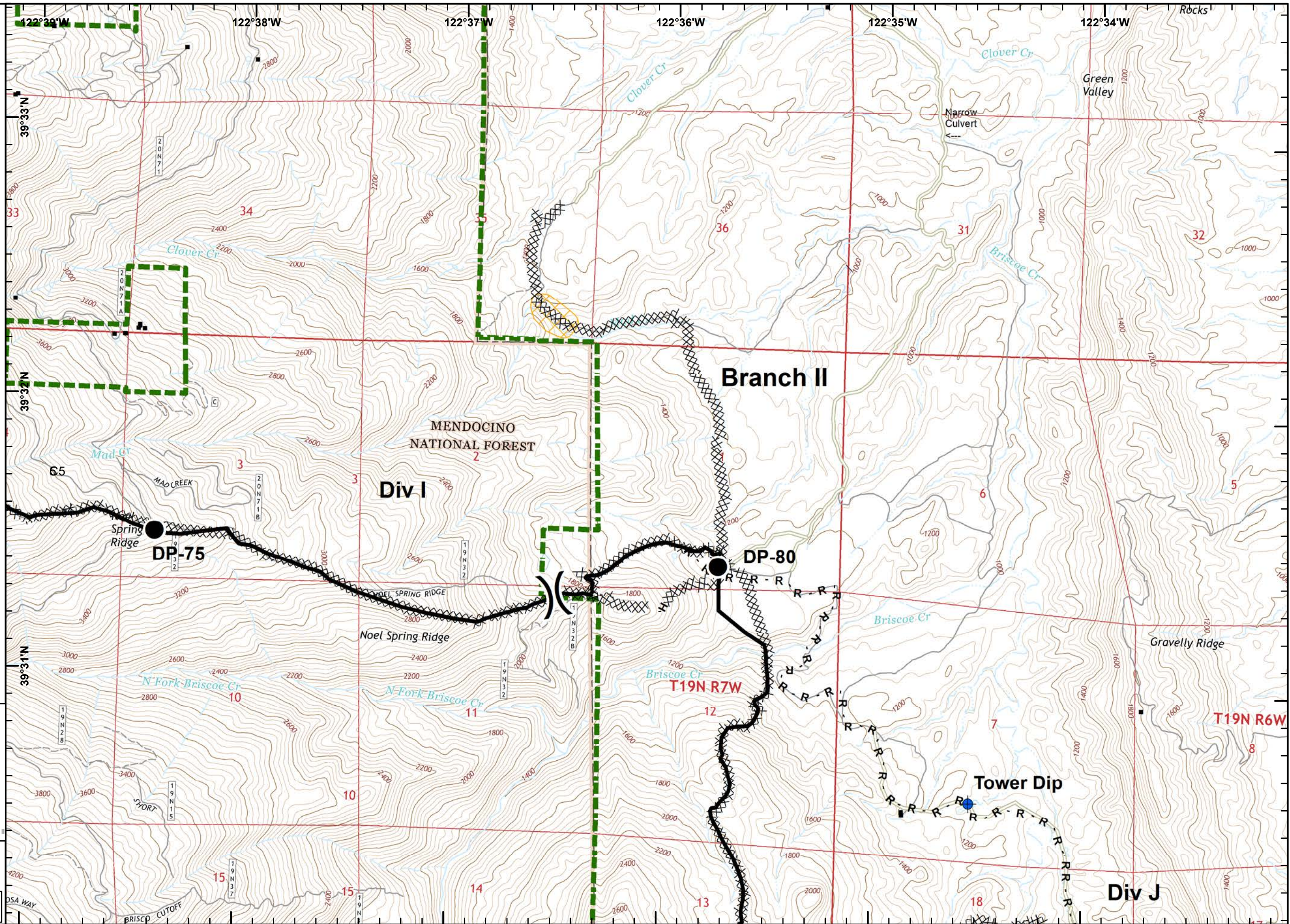
- Division Break
- Dip Site
- Drop Point
- Completed Line
- Completed Dozer Line
- Completed Hand Line
- Road as Completed Line
- Structure
- Structure
- Structures (Reported)
- Structures (USFS)
- USDA Forest Service
- Equipment Avoidance Areas

West Zone	1	2	3
Div H	4	5	6
Div I	7	8	9
Branch II	10	11	12
East Zone	13	14	15
Div L	16	17	18
Div M	19	20	21
Branch II			

1:24,000
Datum: NAD 83

0 900 1,800 Feet






IMT 3 GIS
 8/31/2018
 20:02 hrs





IAP Ranch Fire
Branch II
Mendocino Complex
CA-MEU 008674
 0700 - 0700
 September 1, 2018
 Page 6 of 21



-  Dip Site
-  Structure
-  Structures (USFS)
-  Aerial Hazard
-  Equipment Avoidance Areas

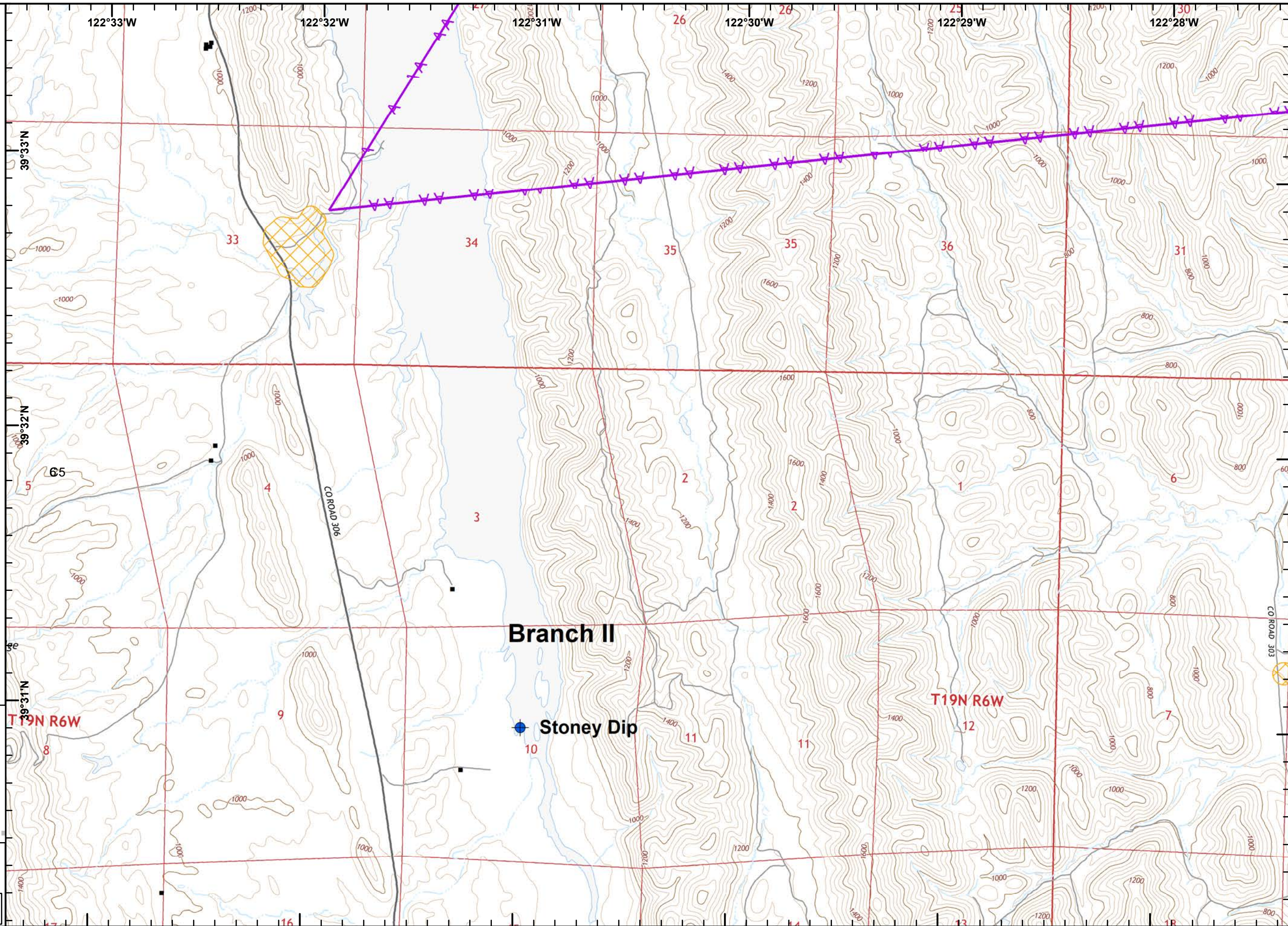
West Zone	1	2	3
Div H	4	5	6
Div I	7	8	9
Div J	10	11	12
Div K	13	14	15
Div L	16	17	18
Div M	19	20	21

Branch II

1:24,000
Datum: NAD 83

0 900 1,800 Feet

IMT 3 GIS
 8/31/2018
 20:03 hrs





IAP Ranch Fire
Branch II
Mendocino Complex
CA-MEU 008674
 0700 - 0700
 September 1, 2018
 Page 7 of 21



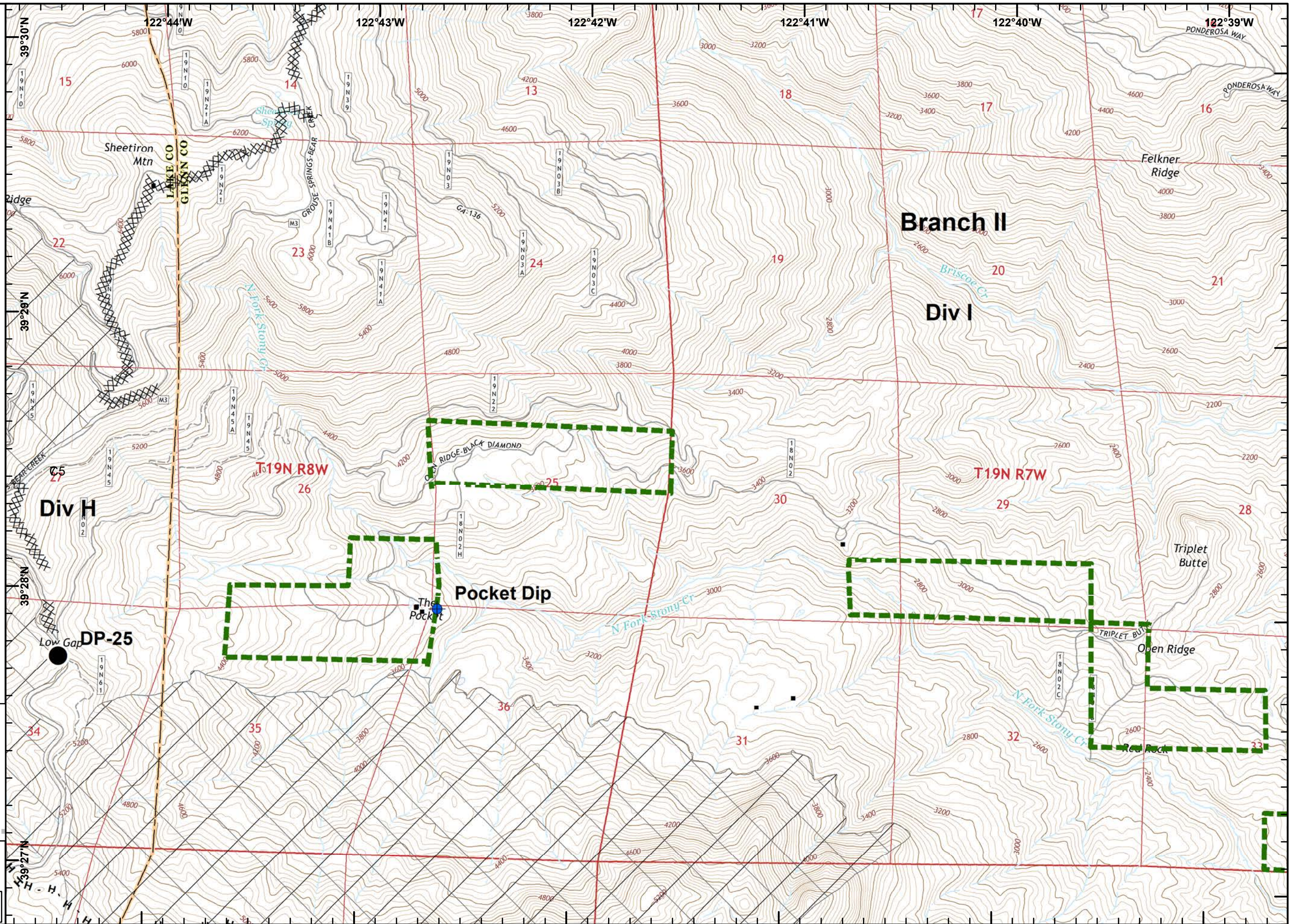
- Dip Site
- Drop Point
- Completed Dozer Line
- Completed Hand Line
- Structure
- Structure
- Structures (USFS)
- USDA Forest Service

West Zone	1	2	3
Div H	4	5	6
Div I	7	8	9
Branch II	10	11	12
East Zone	13	14	15
Div L	16	17	18
Div M	19	20	21

1:24,000
Datum: NAD 83

0 900 1,800 Feet

IMT 3 GIS
 8/31/2018
 20:04 hrs





IAP Ranch Fire
Branch II
Mendocino Complex
CA-MEU 008674
 0700 - 0700
 September 1, 2018
 Page 8 of 21



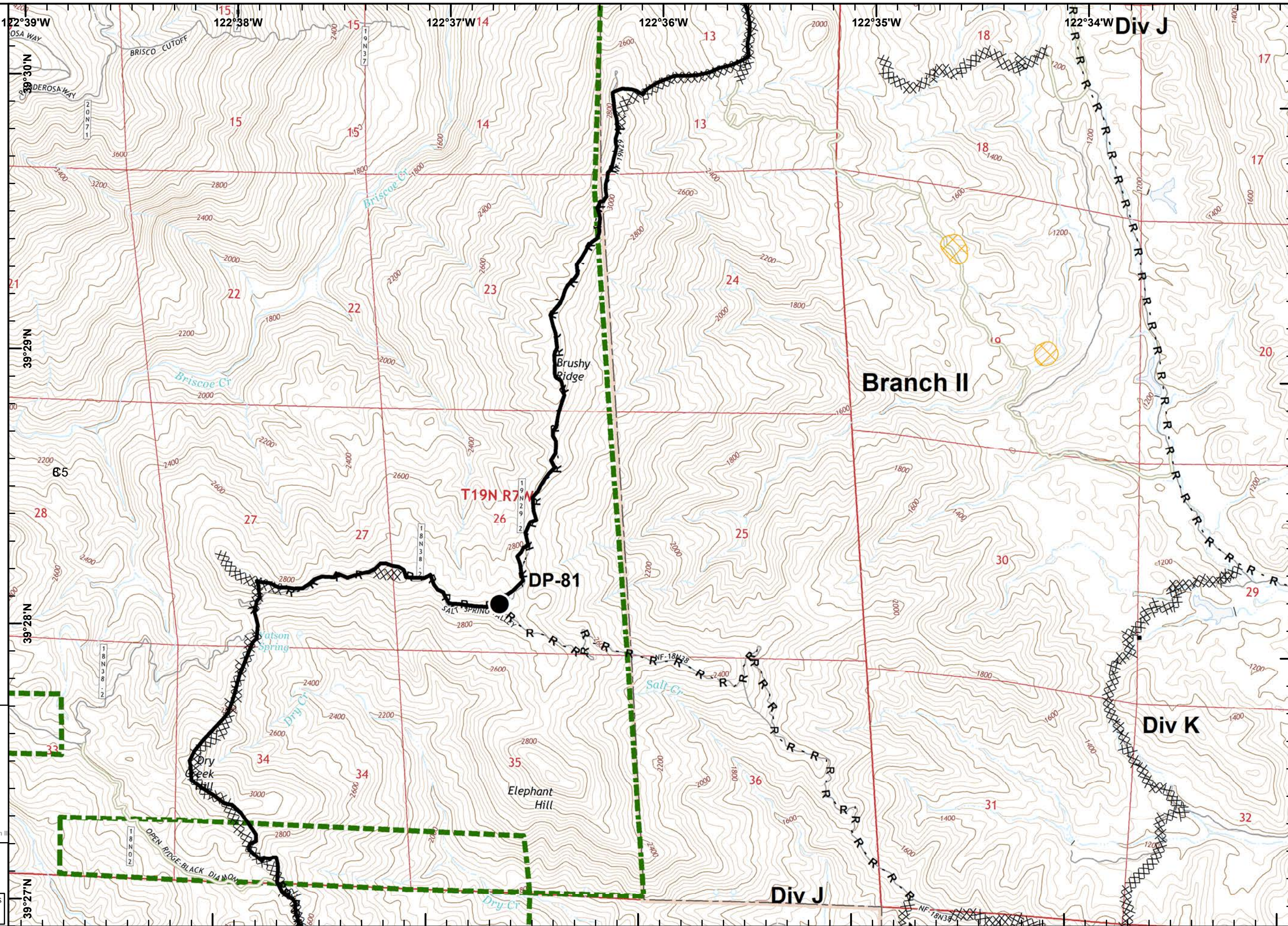
- Drop Point
- Completed Line
- XXXXXX Completed Dozer Line
- R - R Road as Completed Line
- Structure
- Structures (USFS)
- USDA Forest Service
- Equipment Avoidance Areas

West Zone	1	2	3
Div H	4	5	6
Div I	7	8	9
Branch II	10	11	12
Div J	13	14	15
Div K	16	17	18
Div L	19	20	21
Div M			
Branch II			

1:24,000
Datum: NAD 83

0 900 1,800 Feet

IMT 3 GIS
 8/31/2018
 20:05 hrs





IAP Ranch Fire
Branch II
Mendocino Complex
CA-MEU 008674
 0700 - 0700
 September 1, 2018
 Page 9 of 21



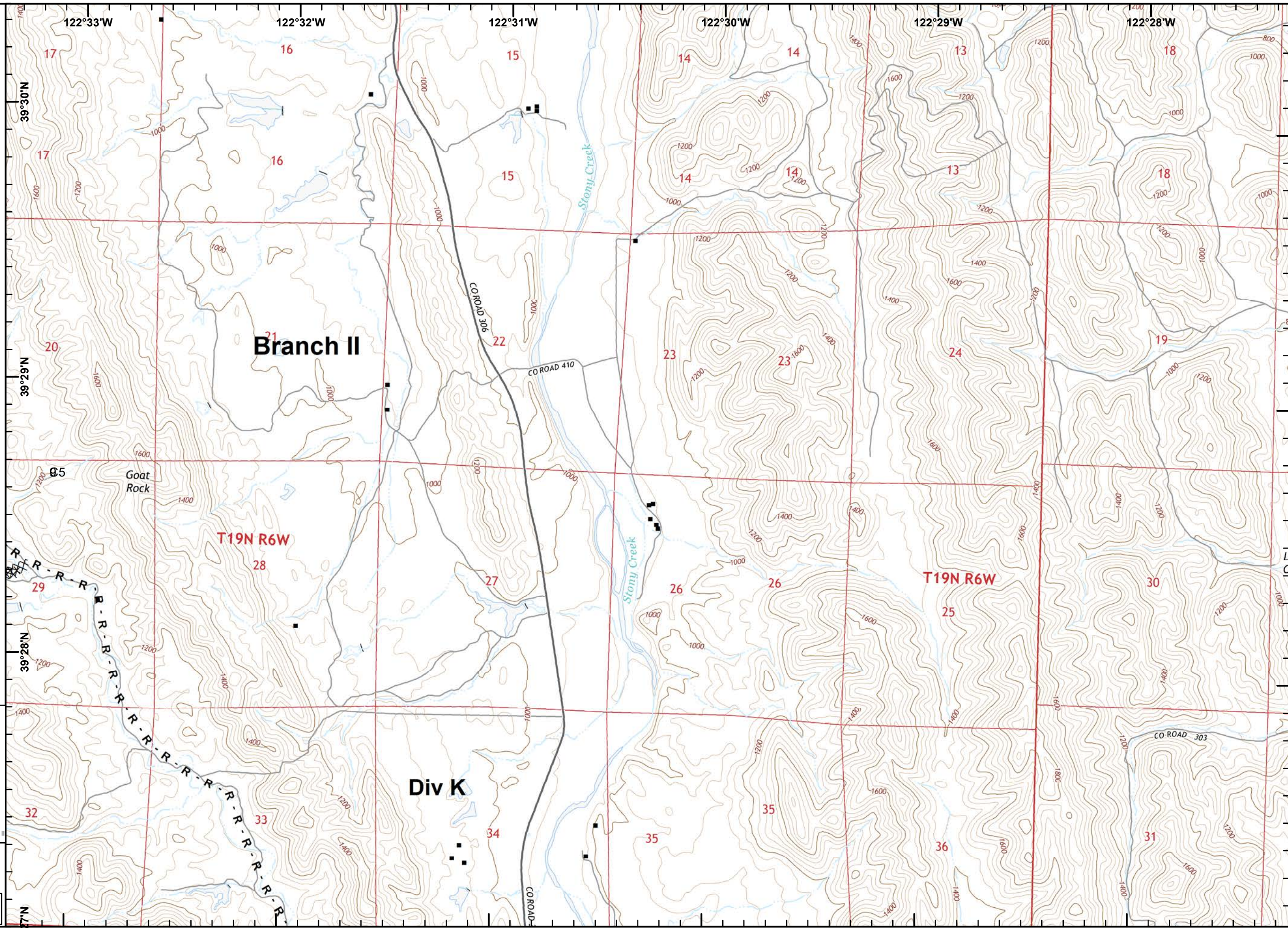
- XXXXXXXX Completed Dozer Line
- R . R Road as Completed Line
- Structure
- Structures (USFS)

West Zone	1	2	3
Div H	4	5	6
Div I	7	8	9 Branch II
Div J	10	11	12
Div K	13	14	15
Div L	16	17	18
Div M	19	20	21
Branch II			

1:24,000
Datum: NAD 83

0 900 1,800 Feet

IMT 3 GIS
 8/31/2018
 20:06 hrs





IAP Ranch Fire
Branch II
Mendocino Complex
CA-MEU 008674
 0700 - 0700
 September 1, 2018
 Page 10 of 21



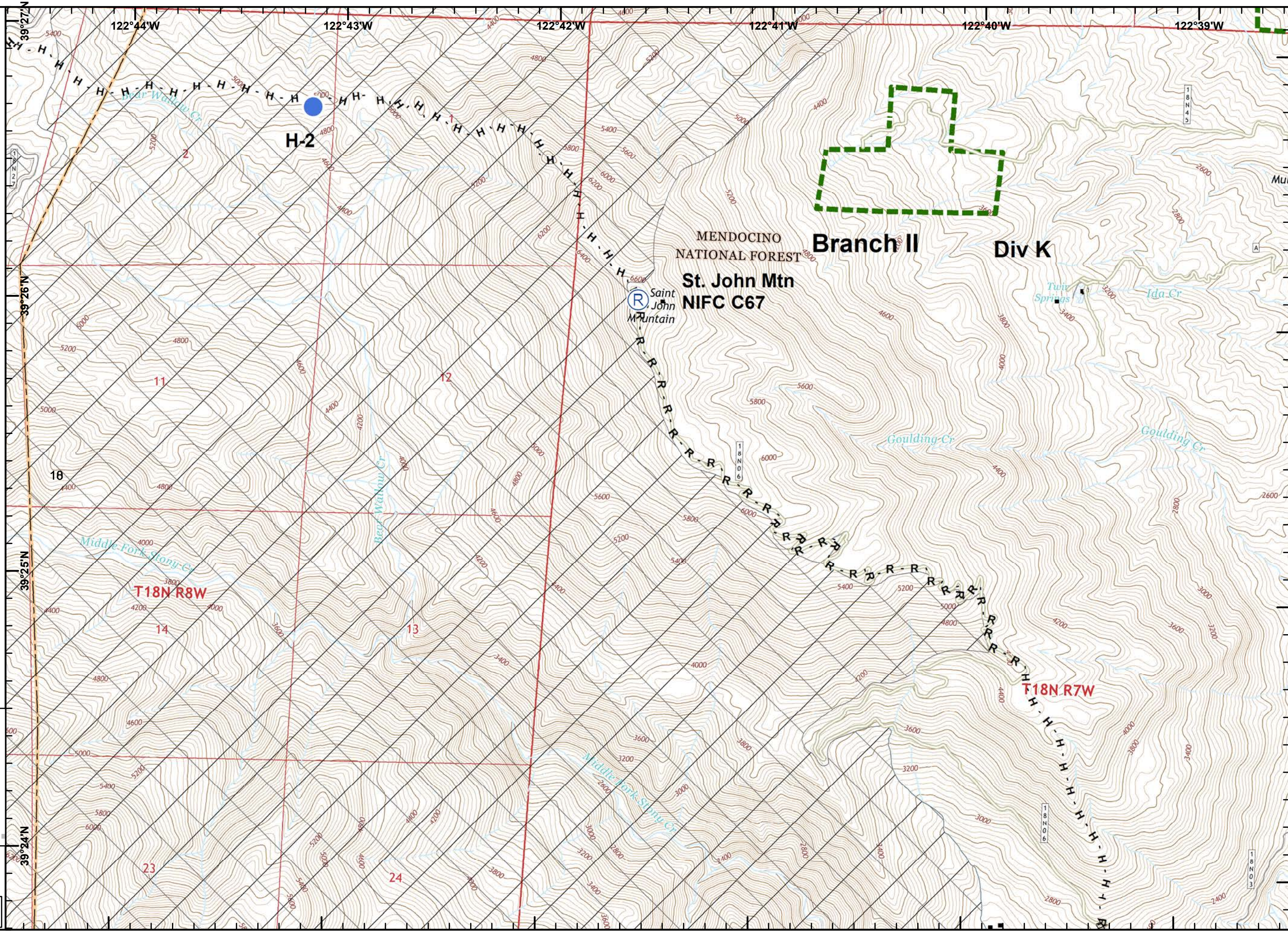
- Helispot
- Ⓡ Repeater
- XXXXXXXX Completed Dozer Line
- H - H - Completed Hand Line
- R - R - Road as Completed Line
- Structure
- Structure
- Structures (Reported)
- Structures (USFS)
- USDA Forest Service

West Zone	1	2	3
Div H	4	5	6
Div I	7	8	9
Branch II	10	11	12
East Zone	13	14	15
Div L	16	17	18
Div M	19	20	21
Branch II			

1:24,000
Datum: NAD 83

0 900 1,800 Feet

IMT 3 GIS
 8/31/2018
 20:07 hrs





IAP Ranch Fire
Branch II
Mendocino Complex
CA-MEU 008674
 0700 - 0700
 September 1, 2018
 Page 11 of 21



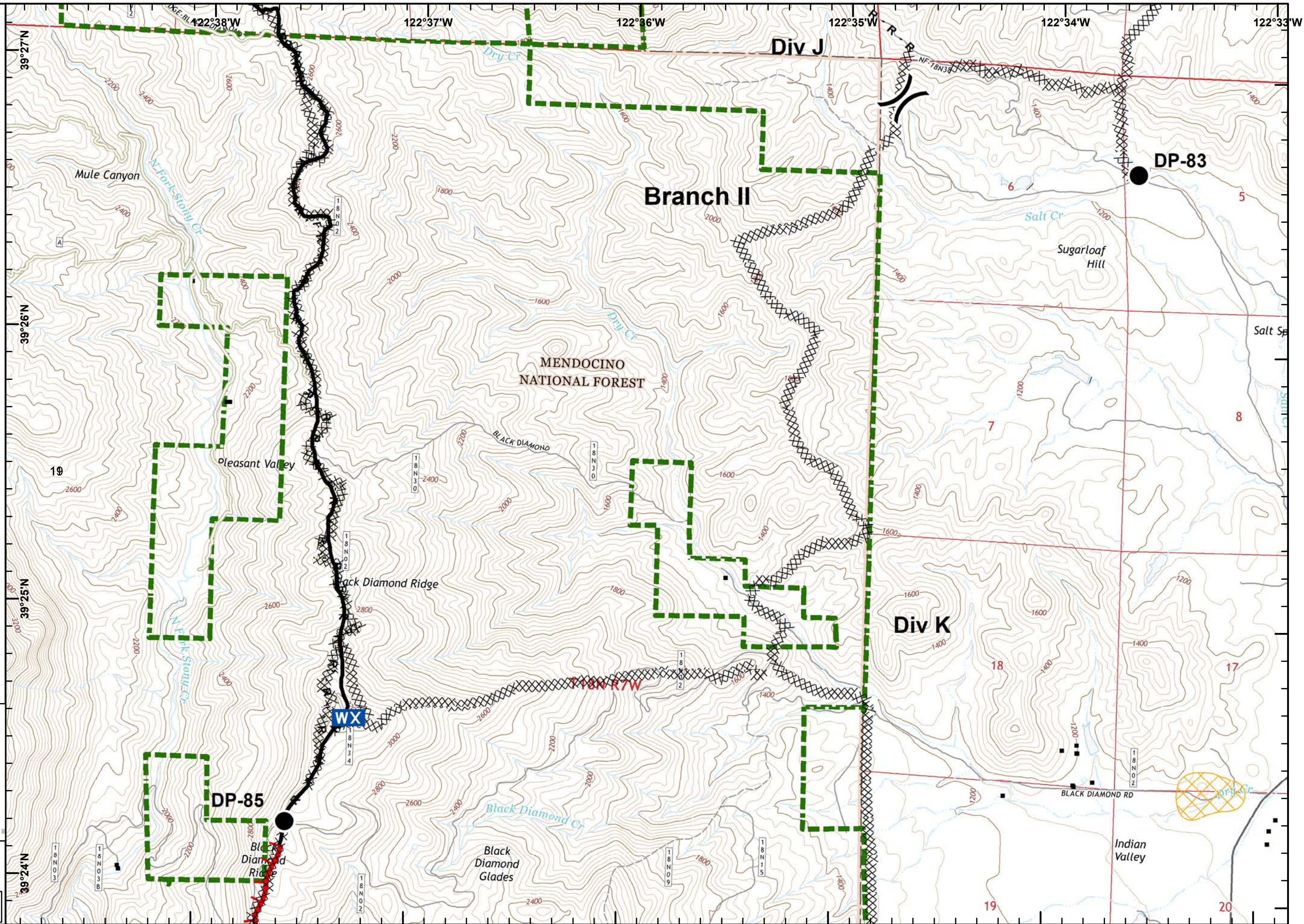
- Division Break
- Drop Point
- Mobile Weather Unit
- Uncontrolled Fire Edge
- Completed Line
- Completed Dozer Line
- Road as Completed Line
- Structure
- Structure
- Structures (Reported)
- Structures (USFS)
- USDA Forest Service
- Equipment Avoidance Areas

West Zone	1	2	3
Div H	4	5	6
Div I	7	8	9
Branch II	10	11	12
East Zone	13	14	15
Div L	16	17	18
Div M	19	20	21

1:24,000
Datum: NAD 83

0 900 1,800 Feet

IMT 3 GIS
 8/31/2018
 20:08 hrs





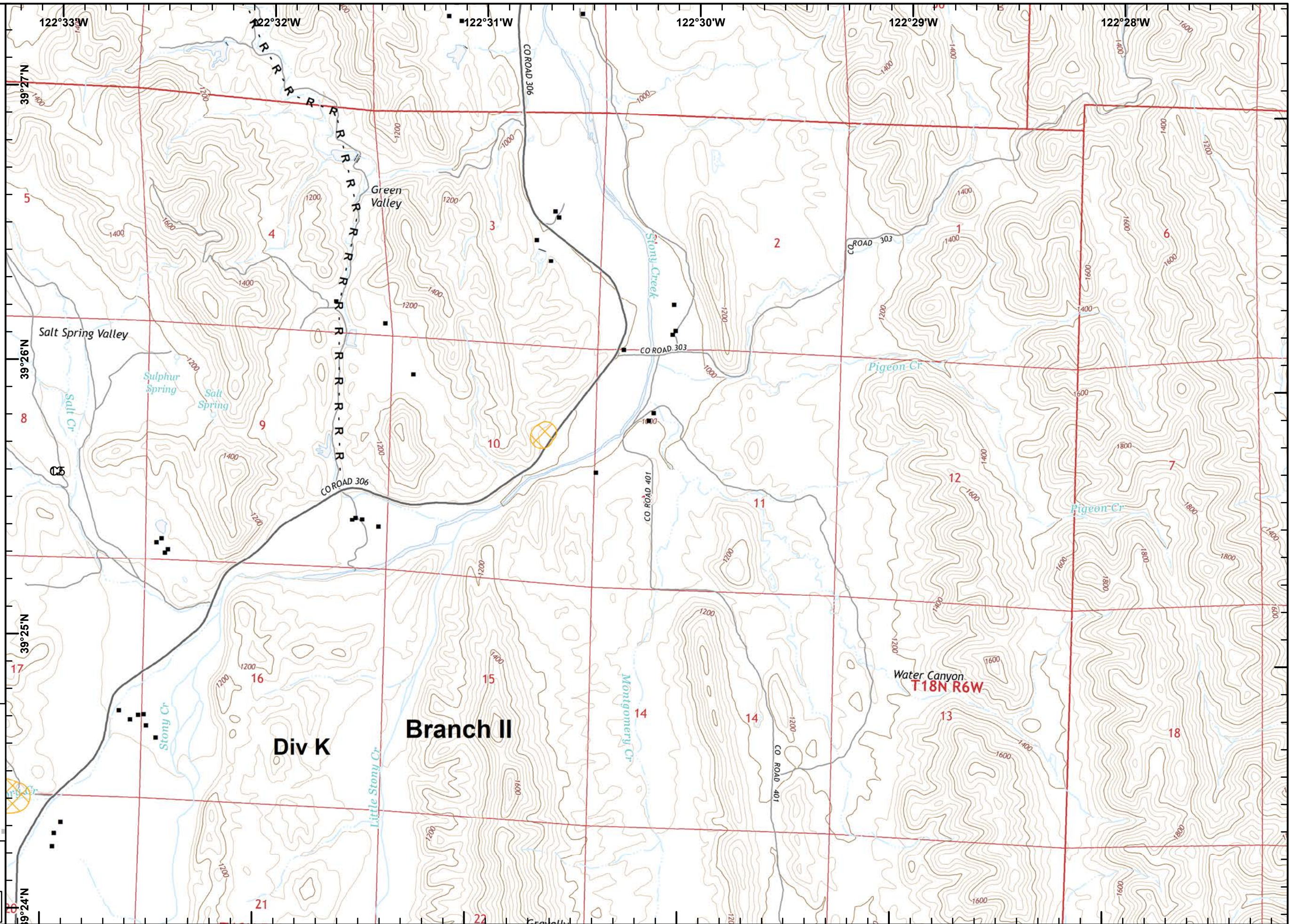
IAP Ranch Fire
Branch II
Mendocino Complex
CA-MEU 008674
 0700 - 0700
 September 1, 2018
 Page 12 of 21



- R - R Road as Completed Line
- Structure
- Structures (USFS)
- ⊠ Equipment Avoidance Areas

West Zone	1	2	3
Div H	4	5	6
Div I	7	8	9
Div J	10	11	12
Div K	13	14	15
Div L	16	17	18
Div M	19	20	21

1:24,000
Datum: NAD 83
 0 900 1,800 Feet
 IMT 3 GIS
 8/31/2018
 20:10 hrs





IAP Ranch Fire
Branch II
Mendocino Complex
CA-MEU 008674
 0700 - 0700
 September 1, 2018
 Page 13 of 21



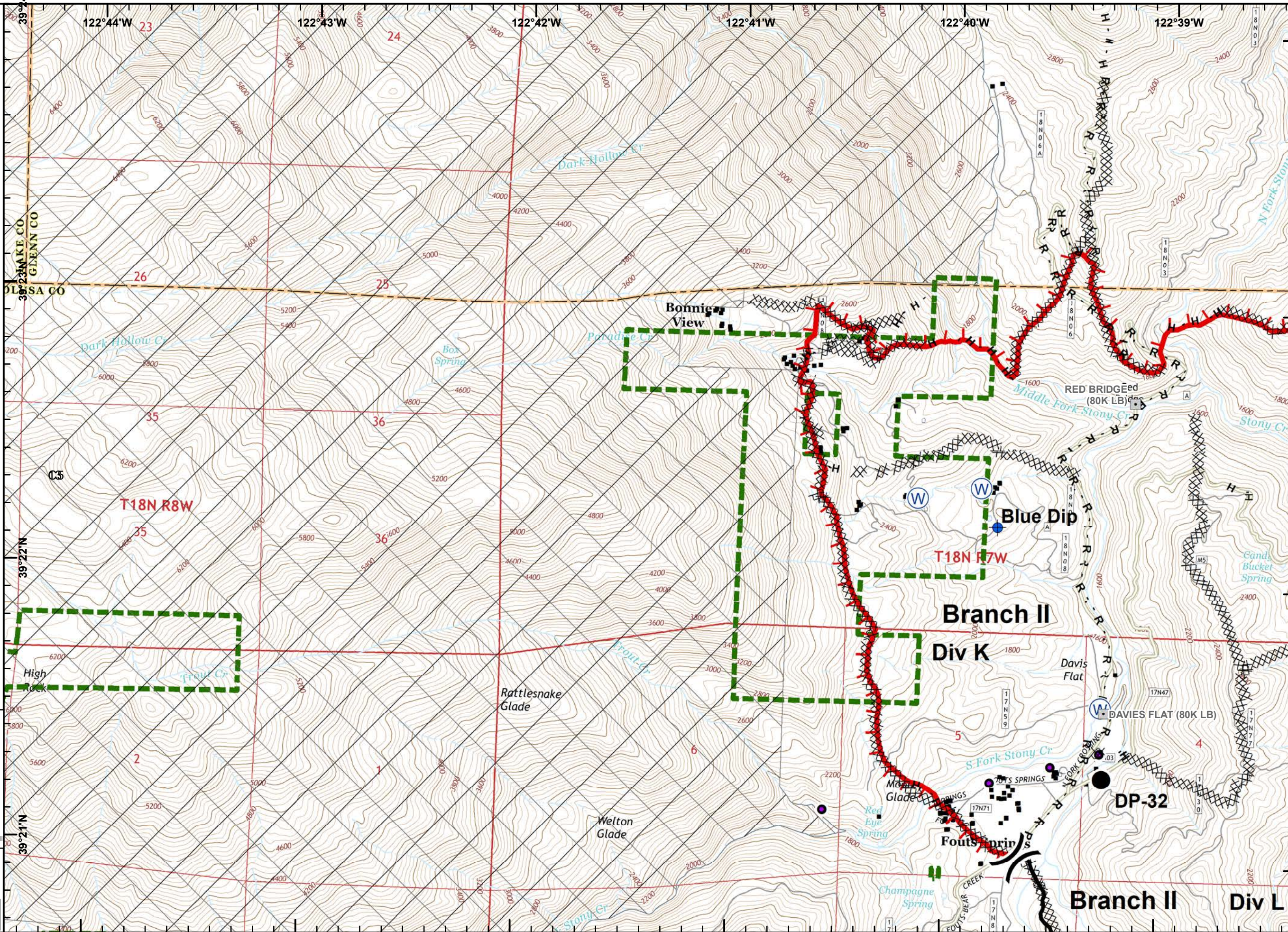
- Uncontrolled Fire Edge
- Completed Line
- Completed Dozer Line
- Completed Hand Line
- Road as Completed Line
- Structure
- Structure
- Structures (Reported)
- Structures (USFS)
- USDA Forest Service

West Zone	1	2	3
Div 4	4	5	6
Div 7	7	8	9
Branch II	10	11	12
East Zone	13	14	15
Div 16	16	17	18
Div 19	19	20	21
Branch II			

1:24,000
Datum: NAD 83

0 900 1,800 Feet

IMT 3 GIS
 8/31/2018
 20:11 hrs





IAP Ranch Fire
Branch II
Mendocino Complex
CA-MEU 008674
 0700 - 0700
 September 1, 2018
 Page 14 of 21



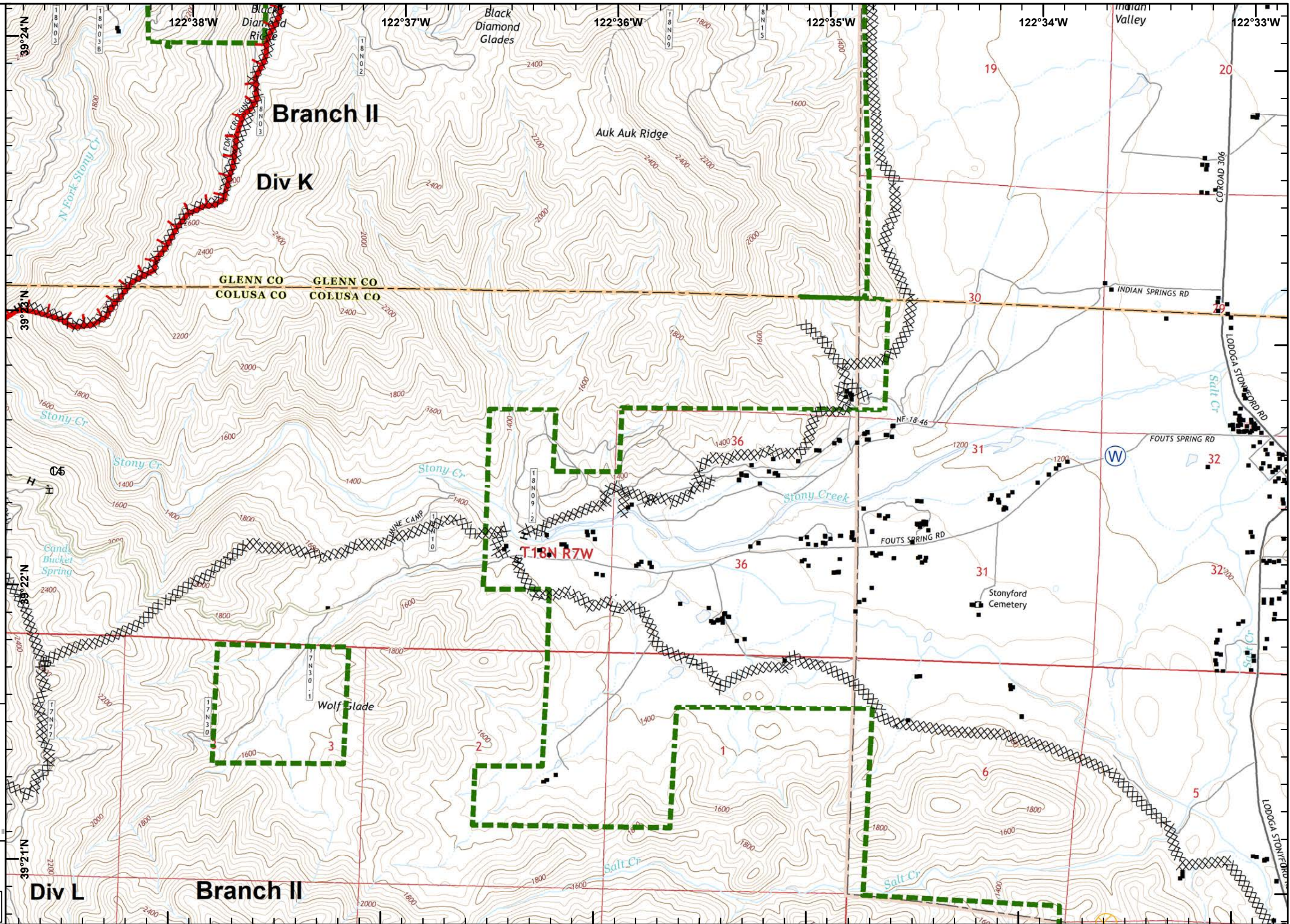
- Water Source
- Uncontrolled Fire Edge
- Completed Line
- Completed Dozer Line
- Completed Hand Line
- Structure
- Structure
- Structures (USFS)
- USDA Forest Service
- Equipment Avoidance Areas

West Zone	1	2	3
Div H	4	5	6
Div I	7	8	9
Branch II	10	11	12
Div J	13	14	15
Div K	16	17	18
Div L	19	20	21
Branch I			
East Zone			

1:24,000
Datum: NAD 83

0 900 1,800 Feet

IMT 3 GIS
 8/31/2018
 20:12 hrs

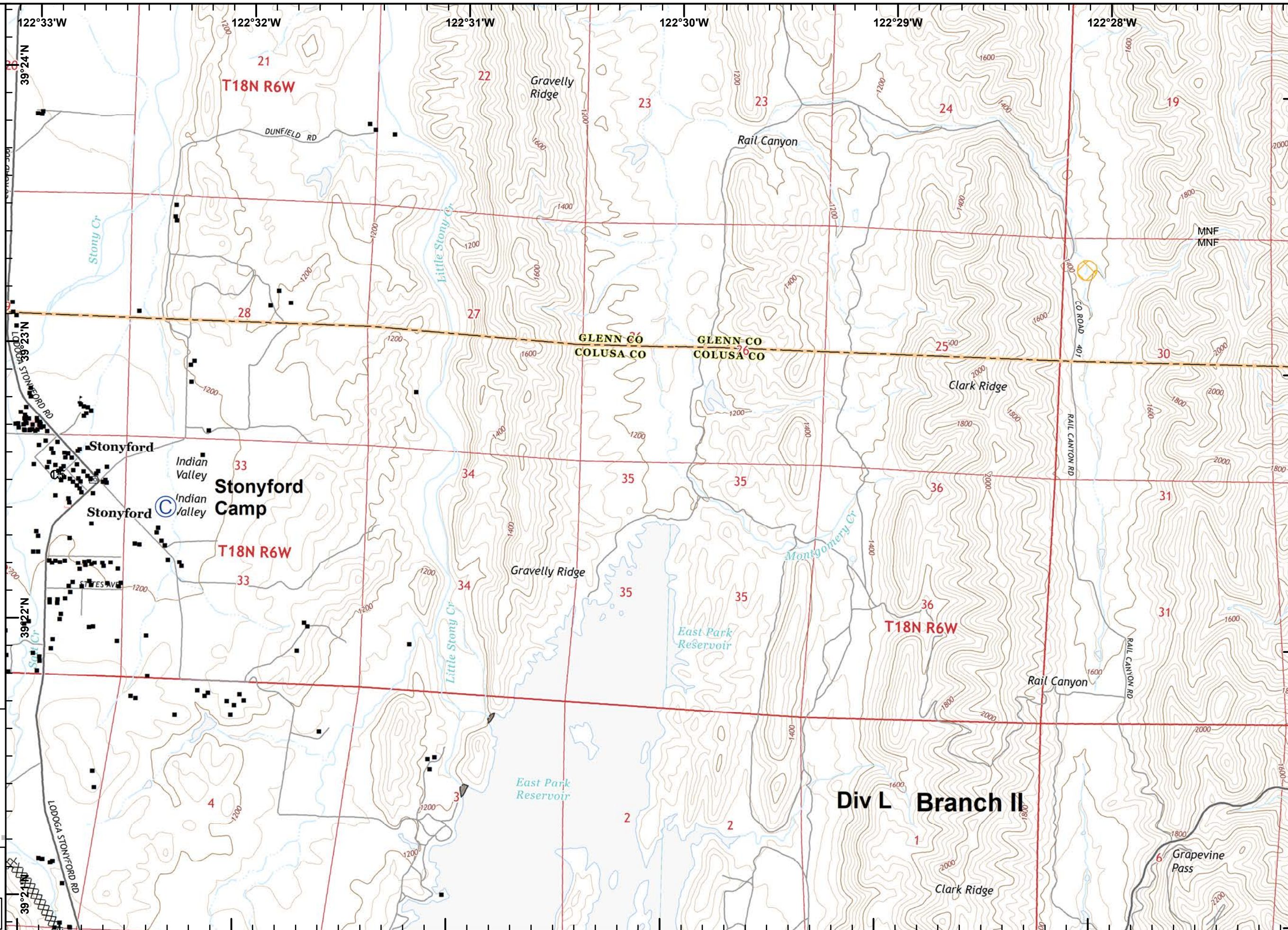

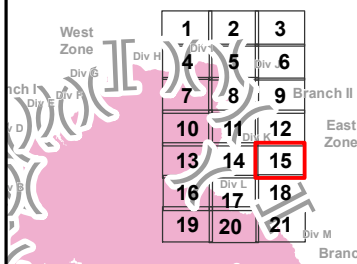




IAP Ranch Fire
Branch II
Mendocino Complex
CA-MEU 008674
 0700 - 0700
 September 1, 2018
 Page 15 of 21



- © Camp
- XXXXXXXXX Completed Dozer Line
- Structure
- Structure
- Structures (USFS)
- Equipment Avoidance Areas





IAP Ranch Fire
Branch II
Mendocino Complex
CA-MEU 008674
 0700 - 0700
 September 1, 2018
 Page 16 of 21



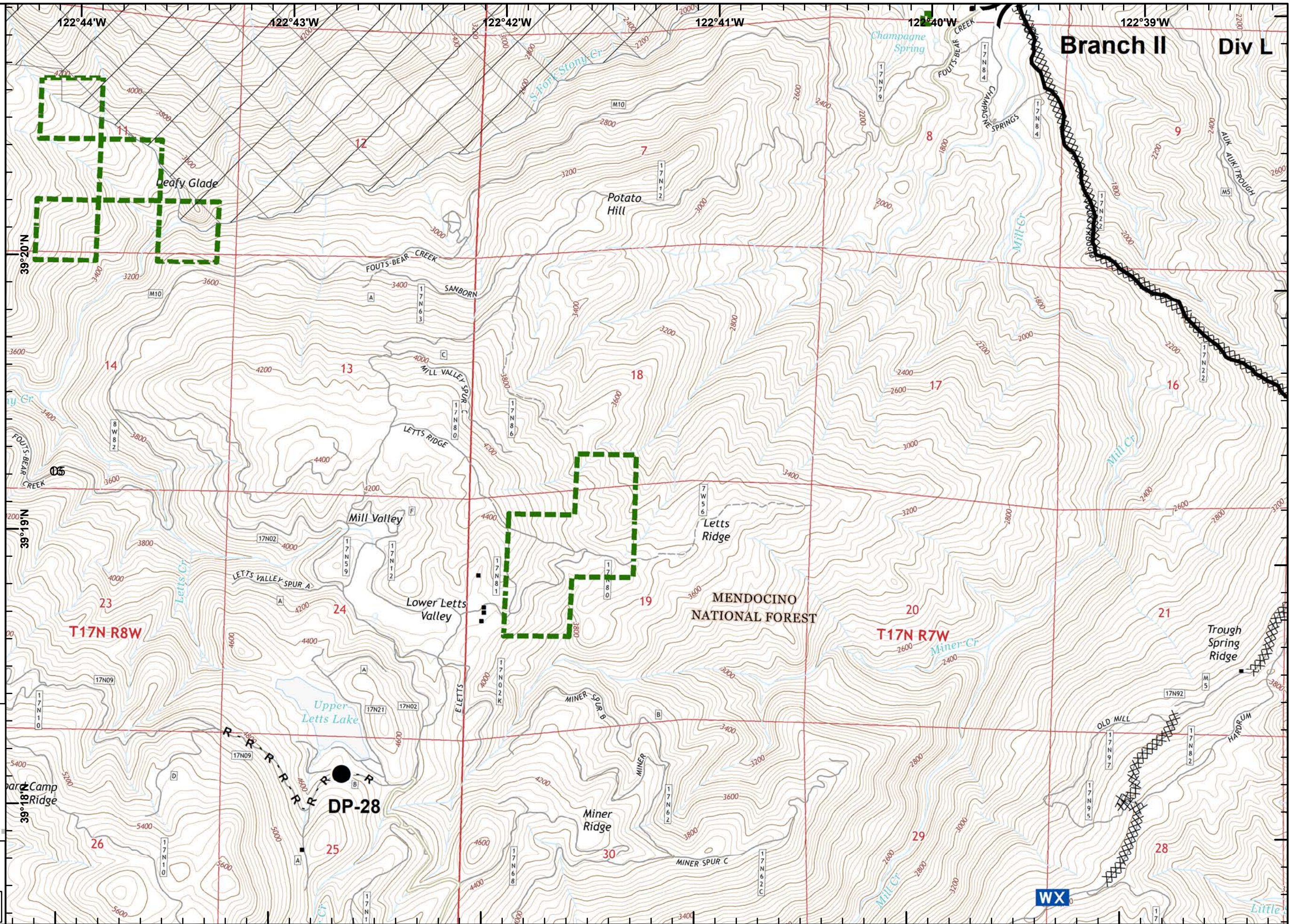
- Division Break
- Drop Point
- Mobile Weather Unit
- Completed Line
- Completed Dozer Line
- Road as Completed Line
- Structure
- Structure
- Structures (USFS)
- USDA Forest Service

West Zone	1	2	3
Div 4	4	5	6
Div 7	7	8	9
Div 10	10	11	12
Div 13	13	14	15
Div 16	16	17	18
Div 19	19	20	21
East Zone			

1:24,000
Datum: NAD 83

0 900 1,800 Feet

IMT 3 GIS
 8/31/2018
 20:14 hrs





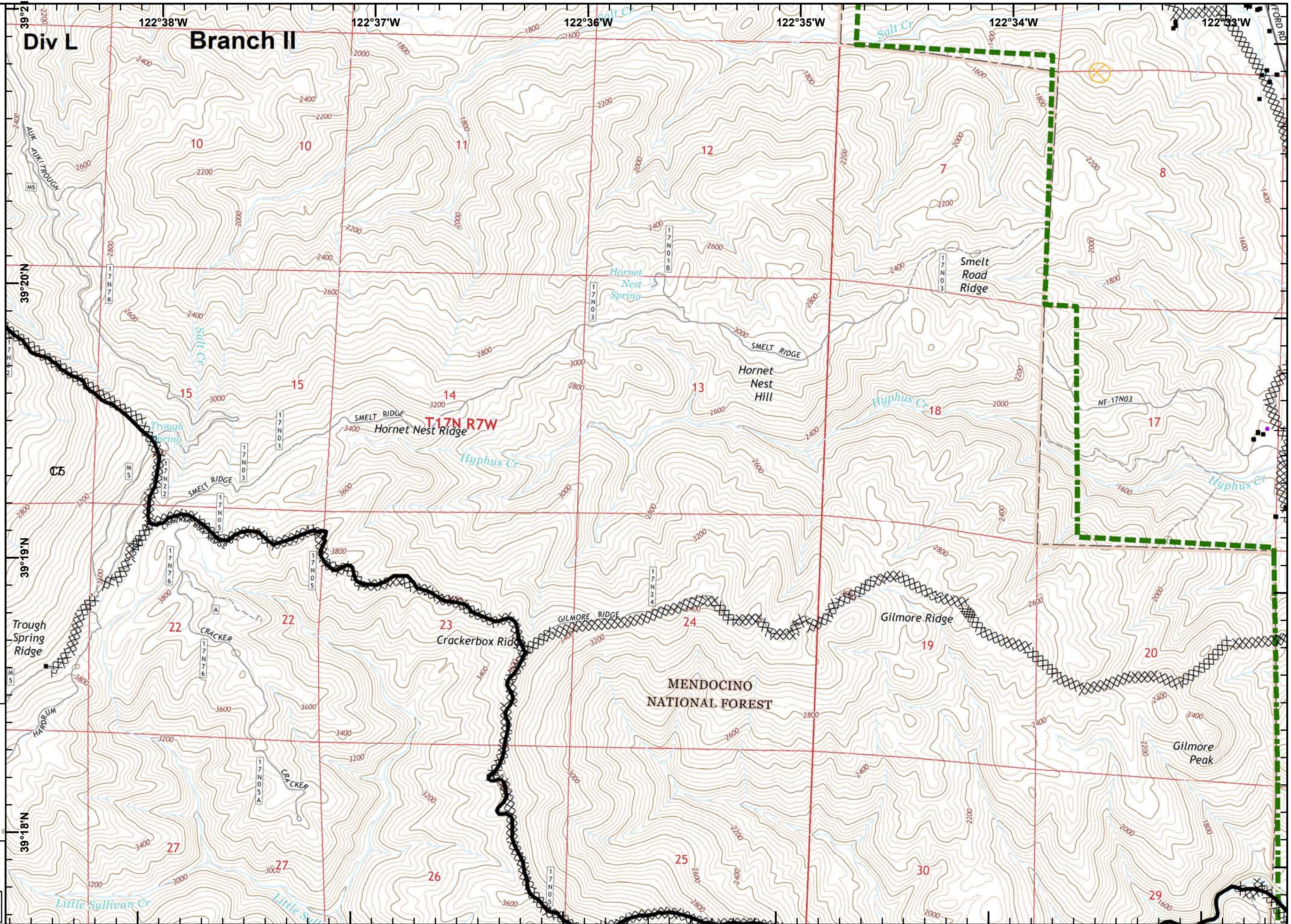
IAP Ranch Fire
Branch II
Mendocino Complex
CA-MEU 008674
 0700 - 0700
 September 1, 2018
 Page 17 of 21



- Completed Line
- Completed Dozer Line
- Structure
- Structure
- Structures (USFS)
- USDA Forest Service
- Equipment Avoidance Areas

West Zone	1	2	3
Div H	4	5	6
Div I	7	8	9
Branch II	10	11	12
Div J	13	14	15
Div K	16	17	18
Div L	19	20	21
Div M			
Branch I			
East Zone			

1:24,000
Datum: NAD 83
 0 900 1,800 Feet
 IMT 3 GIS
 8/31/2018
 20:16 hrs





IAP Ranch Fire
Branch II
Mendocino Complex
CA-MEU 008674
 0700 - 0700
 September 1, 2018
 Page 18 of 21



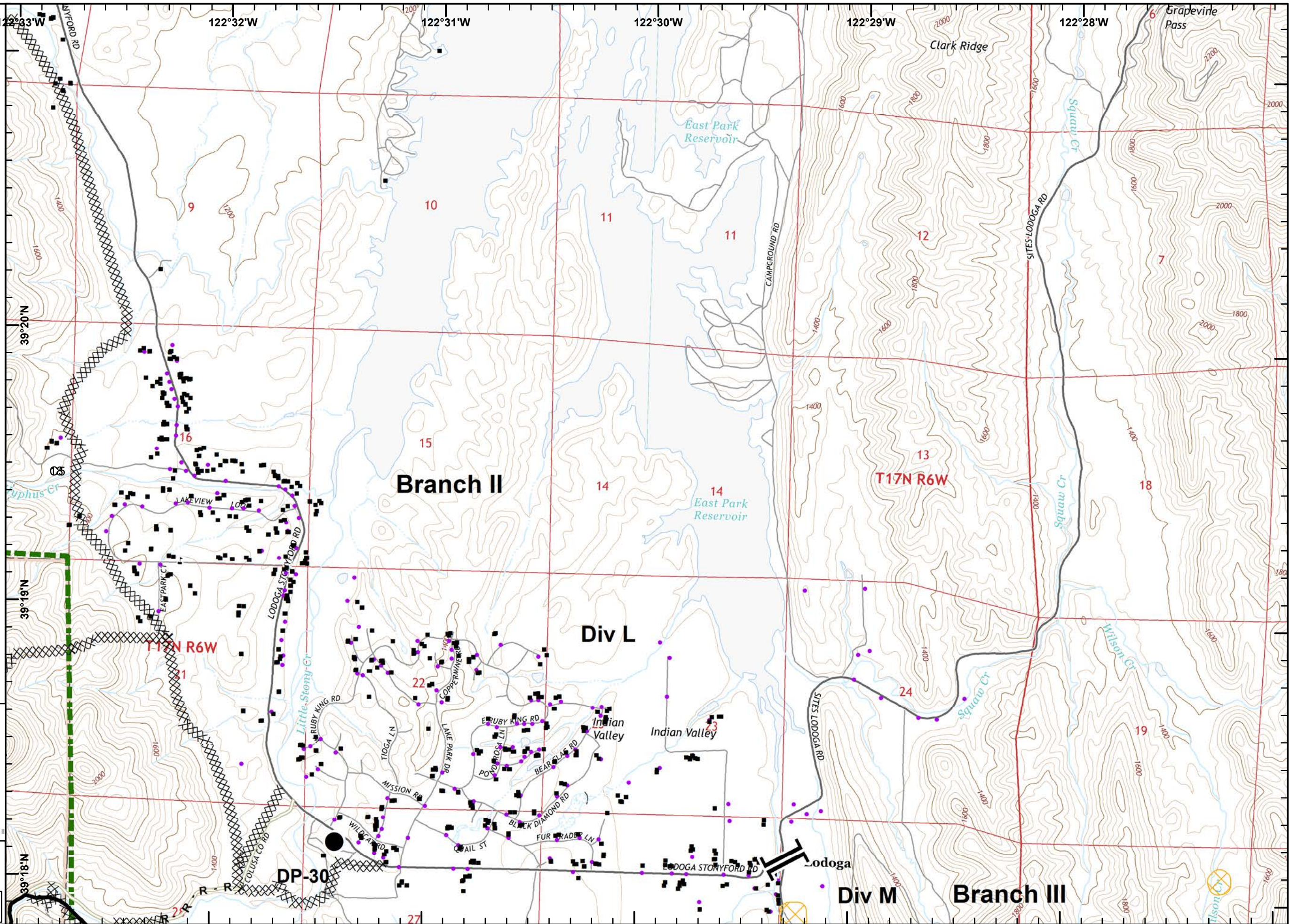
- Branch Break
- Drop Point
- Completed Line
- Completed Dozer Line
- Road as Completed Line
- Structure
- Structure
- Structures (USFS)
- USDA Forest Service
- Equipment Avoidance Areas

West Zone	1	2	3
Div H	4	5	6
Branch II	7	8	9
Div I	10	11	12
Div J	13	14	15
Div K	16	17	18
Div L	19	20	21
Div M			
Branch III			
East Zone			

1:24,000
Datum: NAD 83

0 900 1,800 Feet

IMT 3 GIS
 8/31/2018
 20:17 hrs





IAP Ranch Fire
Branch II
Mendocino Complex
CA-MEU 008674
 0700 - 0700
 September 1, 2018
 Page 19 of 21



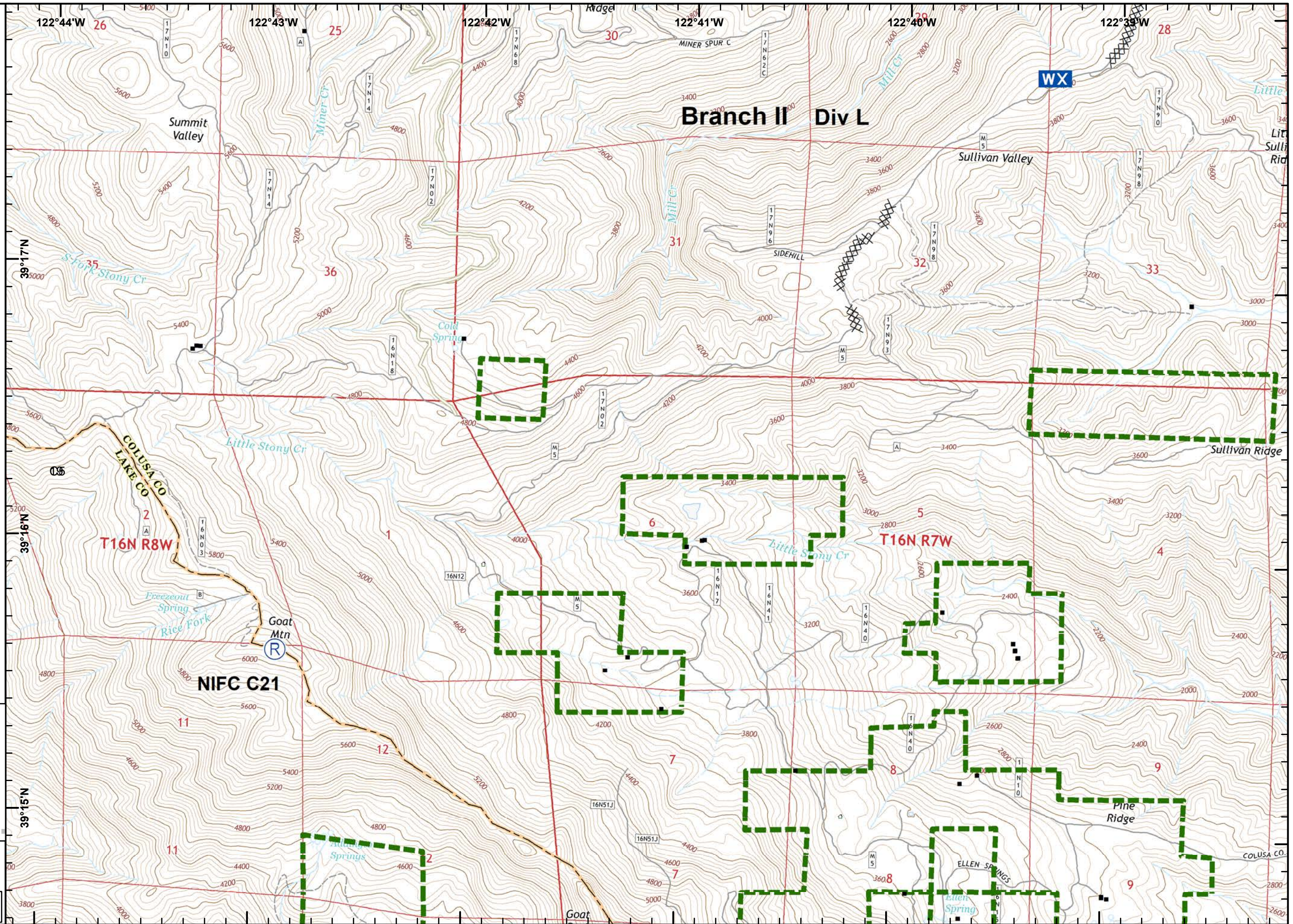
- Mobile Weather Unit
- Repeater
- Completed Dozer Line
- Structure
- Structure
- Structures (Reported)
- Structures (USFS)
- USDA Forest Service

West Zone	1	2	3
Div H	4	5	6
Branch II	7	8	9
Div K	10	11	12
East Zone	13	14	15
Div L	16	17	18
Div M	19	20	21
Branch II			

1:24,000
Datum: NAD 83

0 900 1,800 Feet

IMT 3 GIS
 8/31/2018
 20:18 hrs





IAP Ranch Fire
Branch II
Mendocino Complex
CA-MEU 008674
 0700 - 0700
 September 1, 2018
 Page 20 of 21



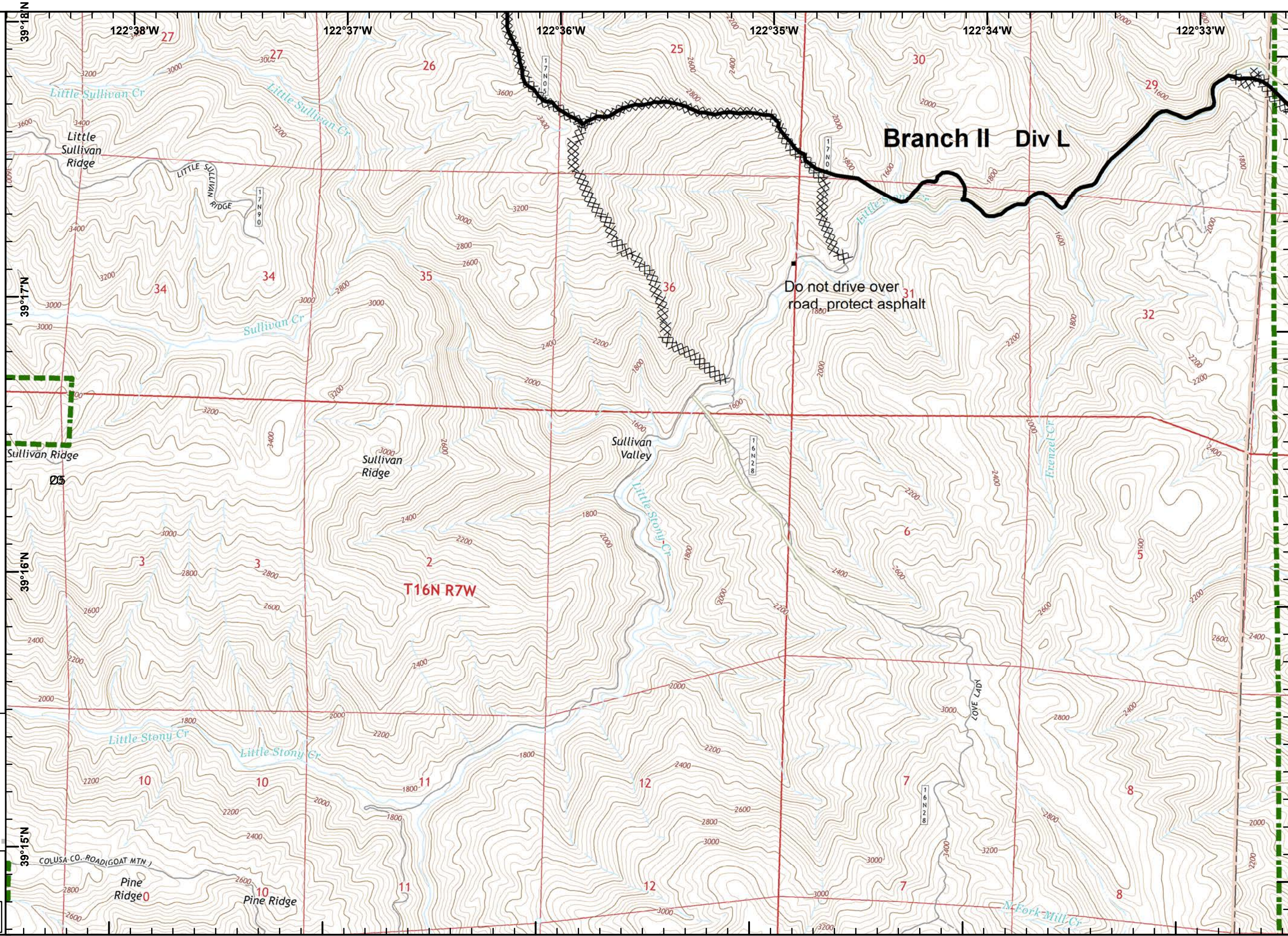
- Completed Line
- Completed Dozer Line
- Structure
- USDA Forest Service

West Zone	1	2	3
Div H	4	5	6
Div G	7	8	9
Branch II	10	11	12
East Zone	13	14	15
Div K	16	17	18
Div L	19	20	21
Branch II			

1:24,000
Datum: NAD 83

0 900 1,800 Feet

IMT 3 GIS
 8/31/2018
 20:19 hrs





IAP Ranch Fire
Branch II
Mendocino Complex
CA-MEU 008674
 0700 - 0700
 September 1, 2018
 Page 21 of 21



- Branch Break
- Dip Site
- Drop Point
- Completed Line
- Completed Dozer Line
- Road as Completed Line
- Structure
- Structure
- Structures (USFS)
- USDA Forest Service
- Equipment Avoidance Areas

West Zone	1	2	3
Div 4	4	5	6
Div 7	7	8	9
Div 10	10	11	12
Div 13	13	14	15
Div 16	16	17	18
Div 19	19	20	21
Branch II			

1:24,000
Datum: NAD 83

0 900 1,800 Feet

IMT 3 GIS
 8/31/2018
 20:20 hrs

