
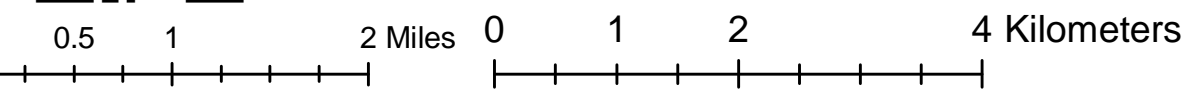


OPERATIONS
Mendocino Complex
Ranch Fire Branch I/II
CA-MEU-008674
September 1, 2018

IMT 3 GIS
August 31, 2018
2056

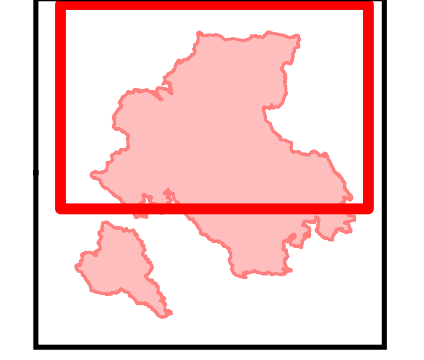
DISCLAIMER:
The displayed incident data is approximate and should only be used for informational purposes. The information contained in supporting base layers was generated from GIS data maintained

1:62,000
Datum: NAD 83



OPERATIONS
Mendocino Complex
Ranch Fire Branch I/II
CA-MEU-008674
September 1, 2018

<ul style="list-style-type: none"> Branch Break Division Break Camp Dip Site Drop Point 	<ul style="list-style-type: none"> Helispot Mobile Weather Unit Repeater Water Source Completed Line Completed Dozer Line Completed Hand Line 	<ul style="list-style-type: none"> Road as Completed Line Uncontrolled Fire Edge Active Mines (2010) Transmission Lines PG&E Electric Lines PG&E Transformers No Firing Area 	<ul style="list-style-type: none"> Bridge Structures (Reported) Retardant Avoidance Area Equipment Avoidance Areas Direct Protection Areas Pine Mountain Project 	<ul style="list-style-type: none"> Wilderness Area Fire History County Boundary Other State Lands USDA Forest Service Bureau of Reclamation 	<ul style="list-style-type: none"> Bureau of Land Management Bureau of Indian Affairs Department of Defense Other Federal Lands
---	---	--	--	---	---



IMT 3 GIS
August 31, 2018
2056