


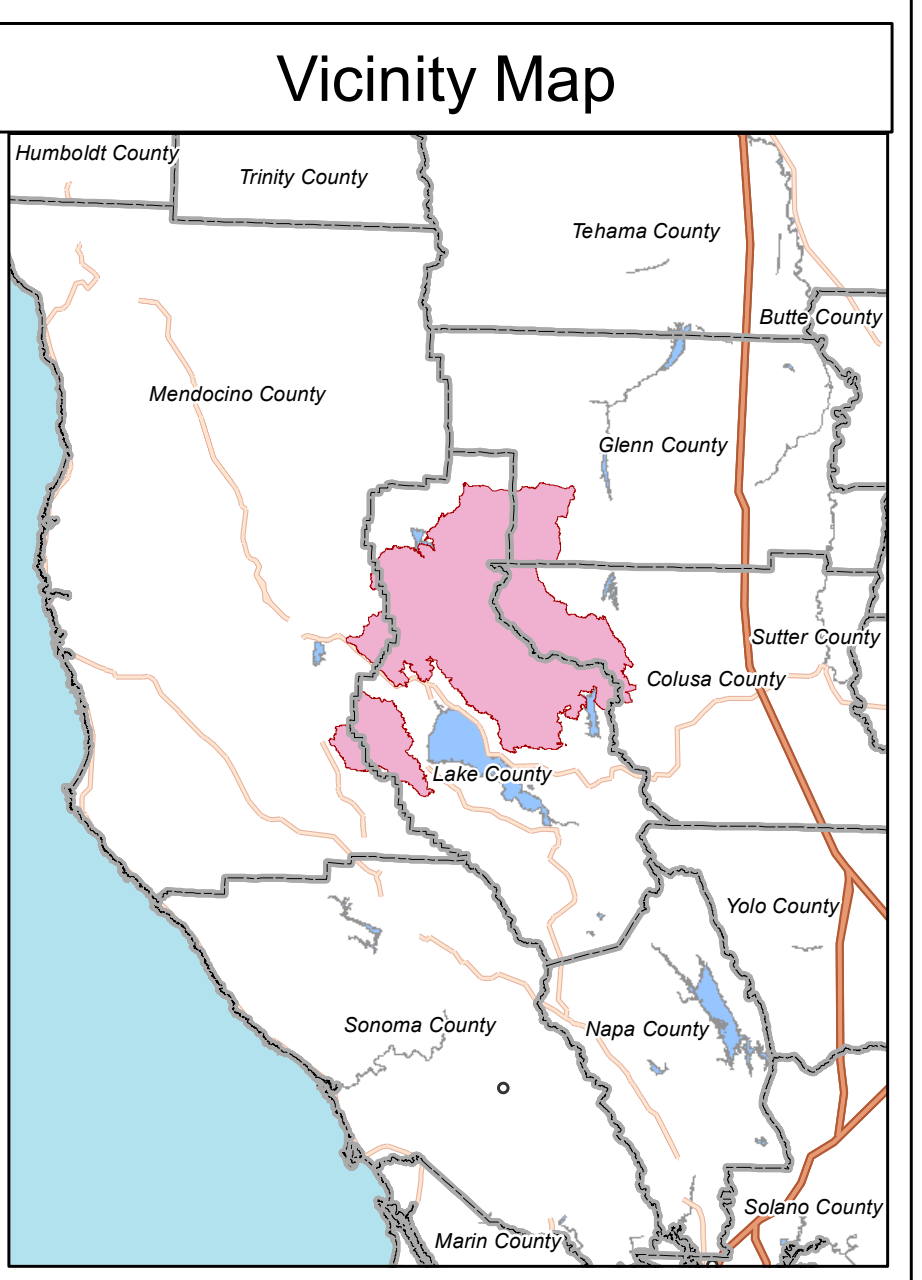


PUBLIC INFORMATION
Mendocino Complex
Ranch Fire
River Fire

CA-MEU-008674
September 3, 2018

For Information Call
(707) 574-8261

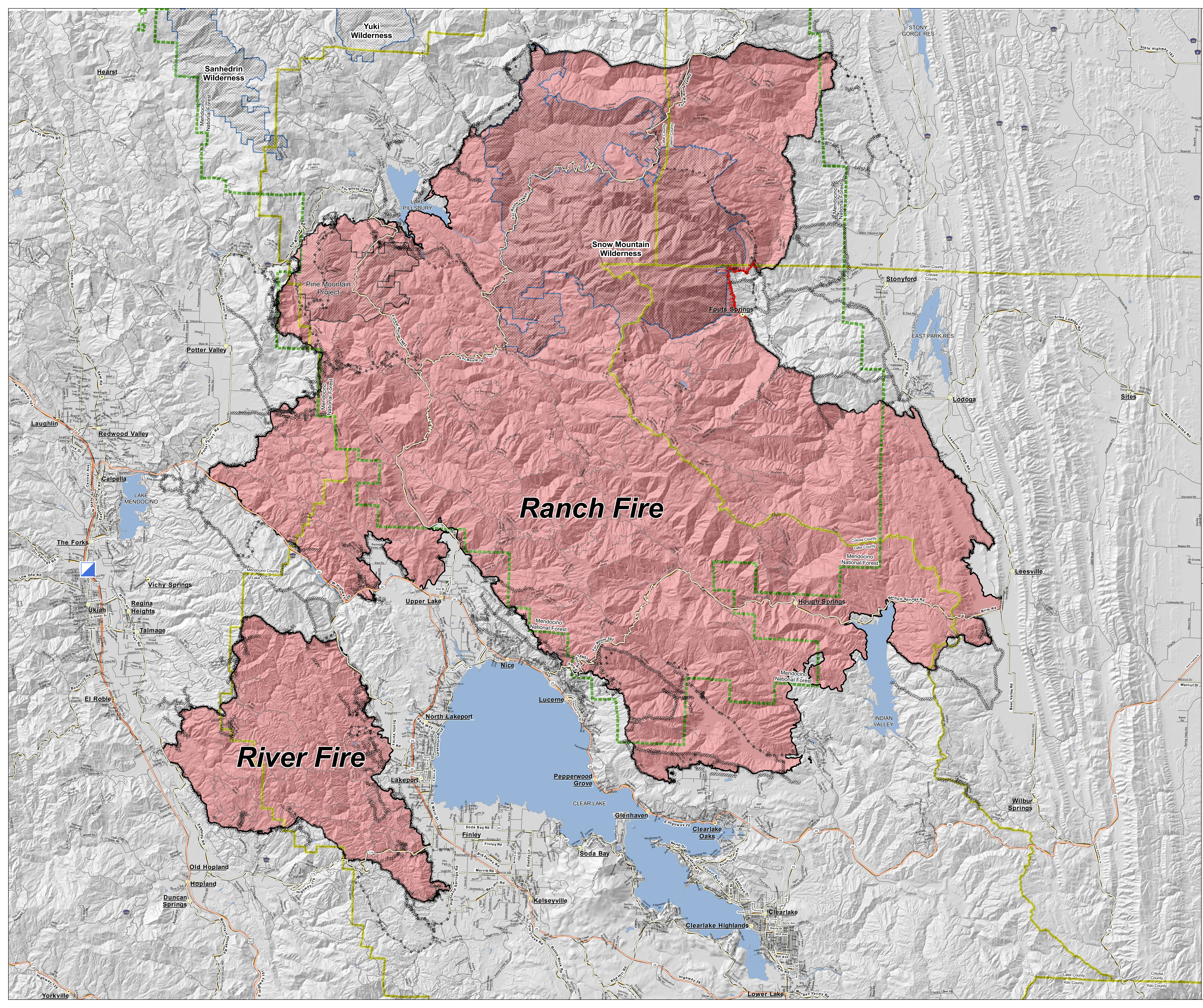
- Incident Command Post
- Uncontrolled Fire Edge
- Completed Line
- Completed Dozer Line
- Completed Hand Line
- Road as Completed Line
- Pine Mountain Project
- USDA Forest Service
- County Boundary
- Wilderness Area
- Fire Perimeter



0 1.25 2.5 5 Miles
1:80,000

DISCLAIMER:
The displayed incident data is approximate and should only be used for informational purposes. The information contained in supporting base layers was generated from GIS data maintained by different sources and agencies and is not necessarily accurate to mapping, surveying, or engineering standards.

IMT 3 GIS
September 02 2018
1536 hrs
Datum: NAD 83



Ranch Fire

River Fire