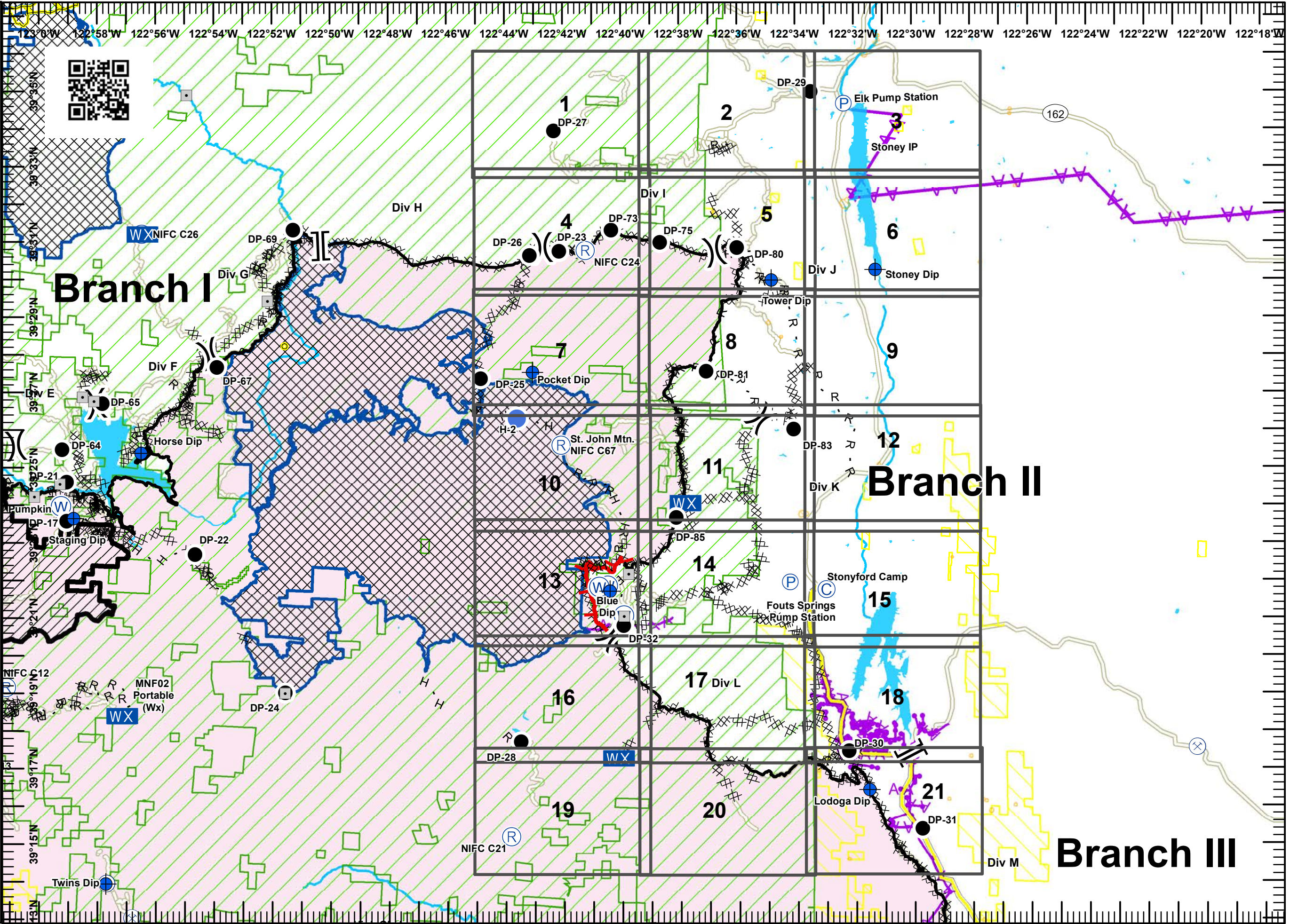




IAP Grid Ranch Fire

Branch II
Mendocino Complex
CA-MEU-008674
0700-0700
September 3, 2018



- [[Branch Break
-) Division Break
- ⊙ Camp
- ⊕ Dip Site
- Drop Point
- Ⓟ Pump
- Ⓜ Helibase
- Helispot
- WX Mobile Weather Unit
- Ⓡ Repeater
- Ⓢ Staging Area
- Ⓦ Water Source
- Uncontrolled Fire Edge
- Completed Line
- XXXX Completed Dozer Line
- H - H Completed Hand Line
- R - R Road as Completed Line
- AA Aerial Hazard
- ▨ Bureau of Land Management
- ▨ USDA Forest Service
- ⊗ Active Mines (2010)
- ▣ Bridge
- ▨ Retardant Avoidance Area
- ▨ Pine Mountain Project
- ▨ Wilderness Area

0 2 4 Miles
Datum: NAD83
1:175,000
IMT3 GIS 9/2/2018 19:32 hrs



IAP Ranch Fire
Branch II
Mendocino Complex
CA-MEU-008674
 0700 - 0700
 September 3, 2018
 Page 1 of 21



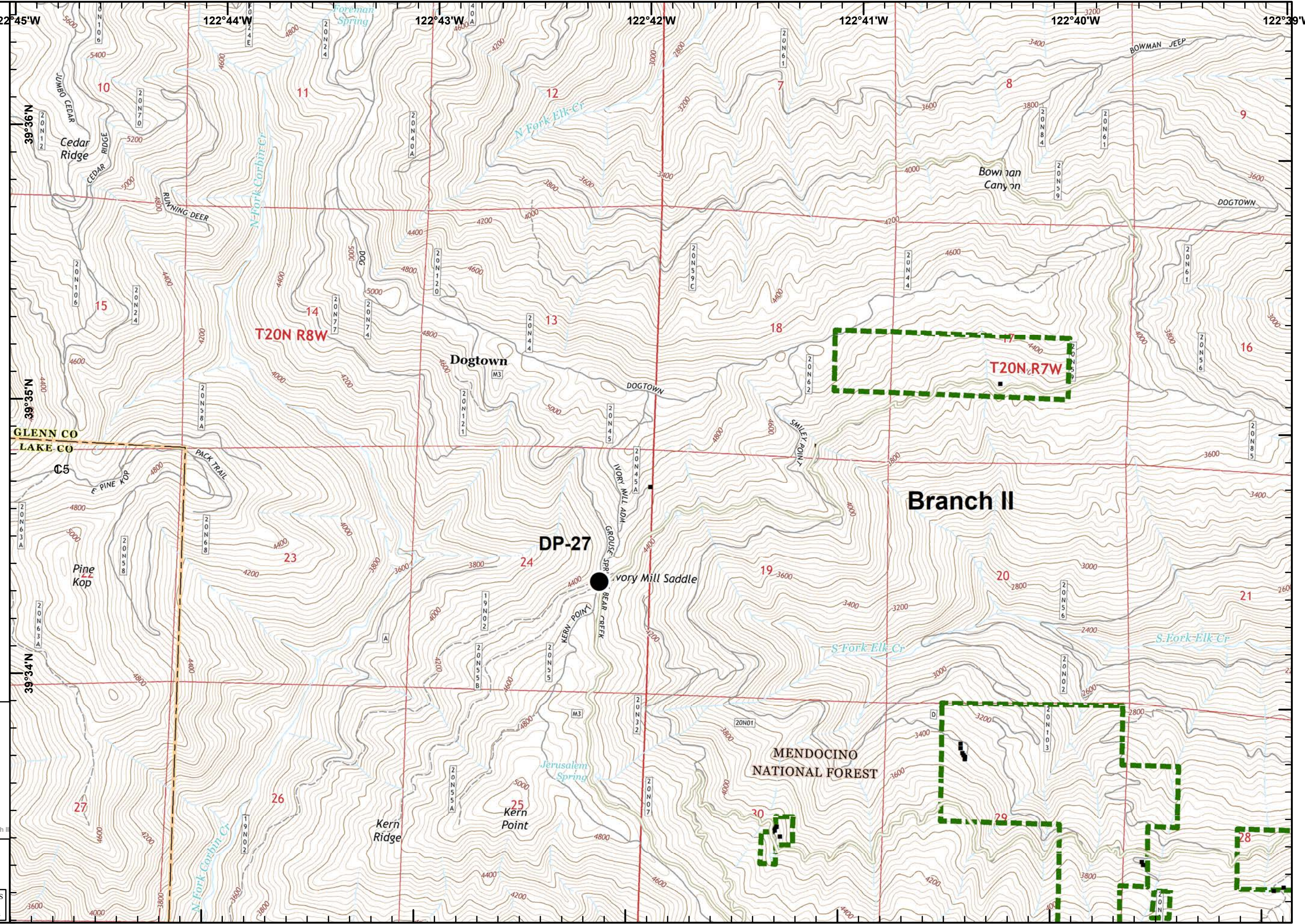
- Drop Point
- Structure
- Structure
- Structures (USFS)
- USDA Forest Service

West Zone	1	2	3
Div II	4	5	6
Div 6	7	8	9
Branch II	10	11	12
Div 1	13	14	15
Div 2	16	17	18
Div 3	19	20	21
Branch II			
East Zone			
Div 4			
Div 5			
Div 6			

1:24,000
Datum: NAD 83

0 900 1,800 Feet

IMT 3 GIS
 9/2/2018
 19:27 hrs





IAP Ranch Fire
Branch II
Mendocino Complex
CA-MEU-008674
 0700 - 0700
 September 3, 2018
 Page 2 of 21



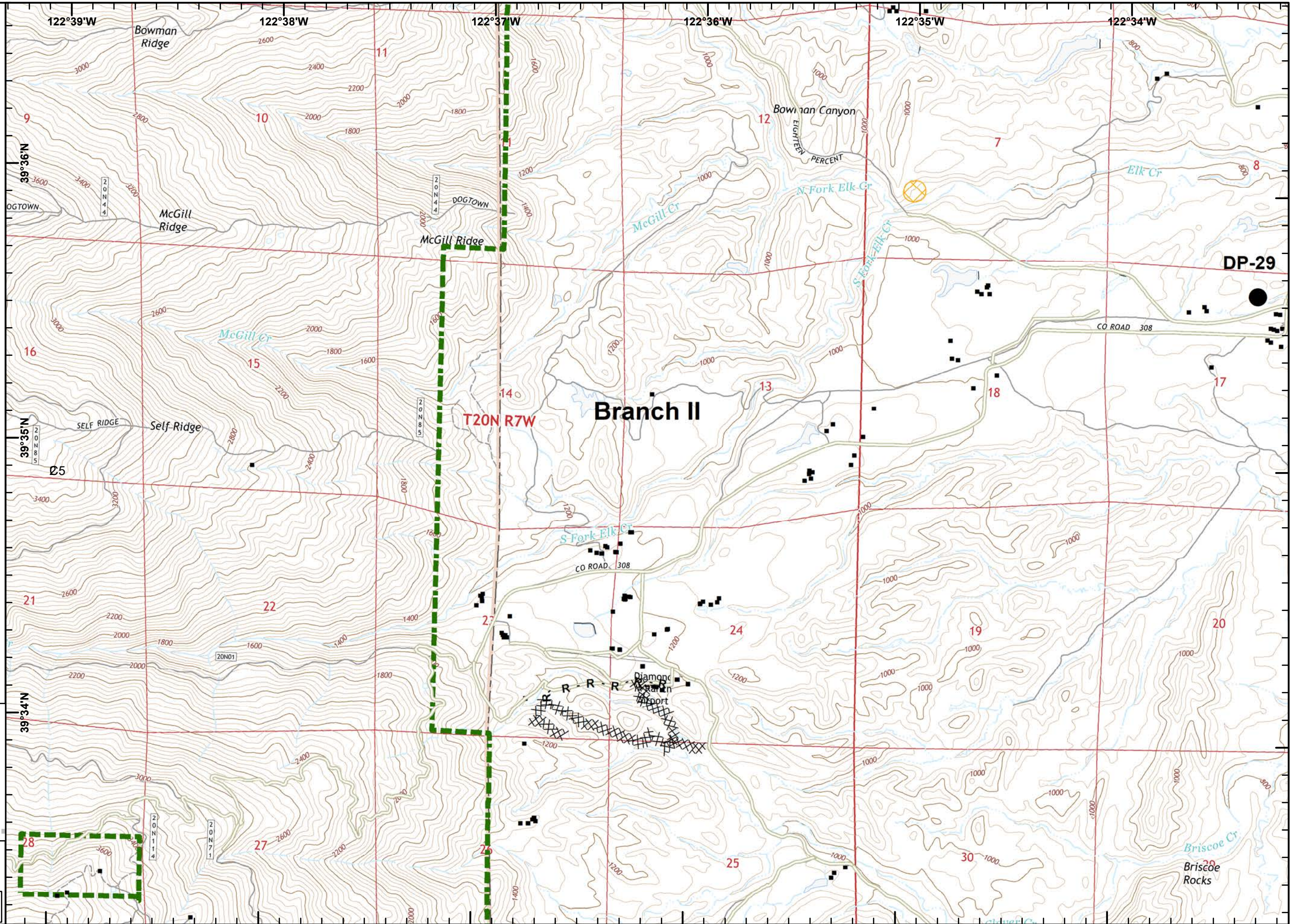
- Drop Point
- Completed Dozer Line
- Road as Completed Line
- Structure
- Structure
- Structures (Reported)
- Structures (USFS)
- USDA Forest Service
- ⊠ Equipment Avoidance Areas

West Zone	1	2	3
Div H	4	5	6
Div I	7	8	9
Branch II	10	11	12
Div J	13	14	15
Div K	16	17	18
Div L	19	20	21
Branch II			
East Zone			
Div M			

1:24,000
Datum: NAD 83

0 900 1,800 Feet

IMT 3 GIS
 9/2/2018
 19:29 hrs



DP-29

Branch II

T20N R7W

R R R

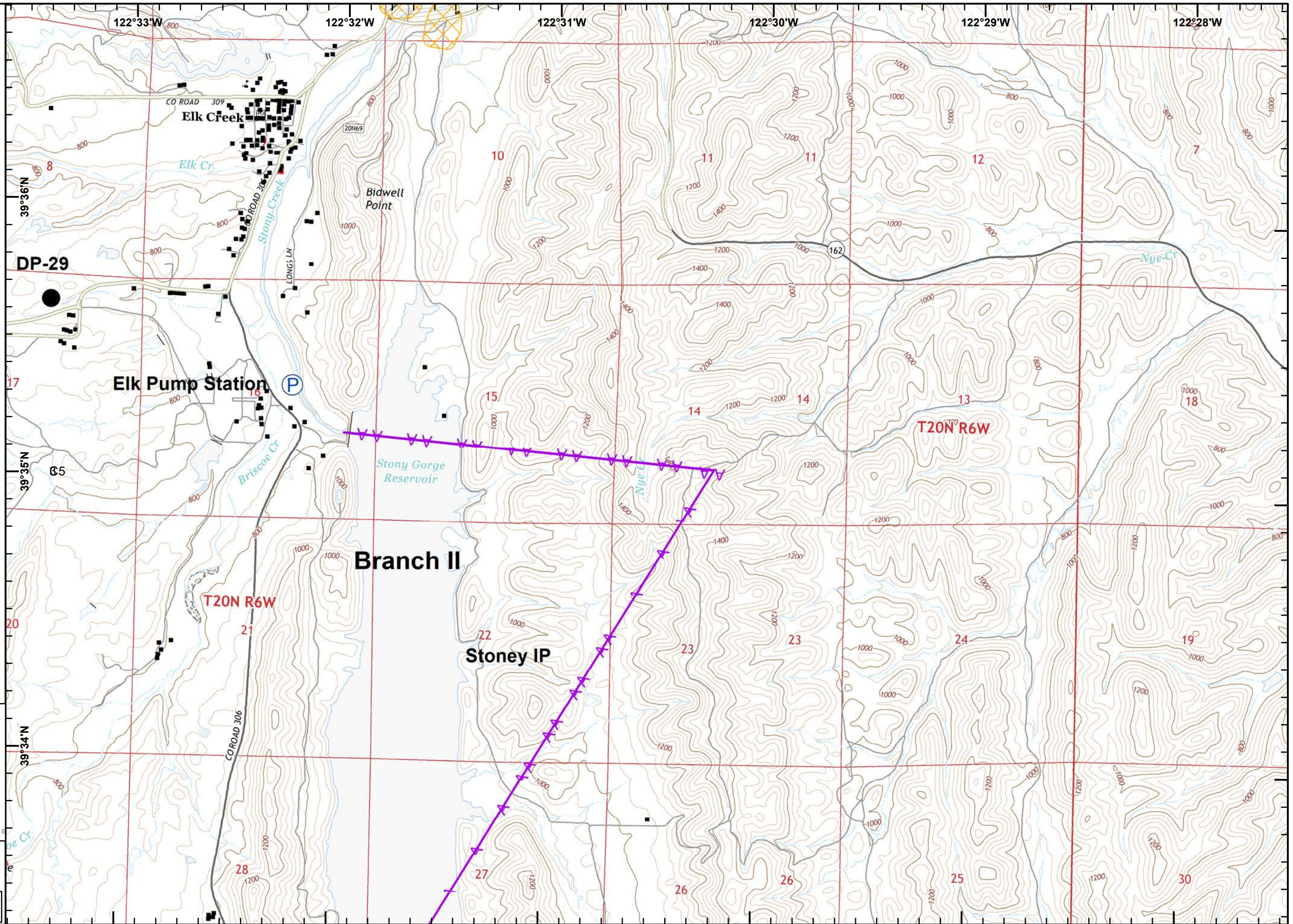

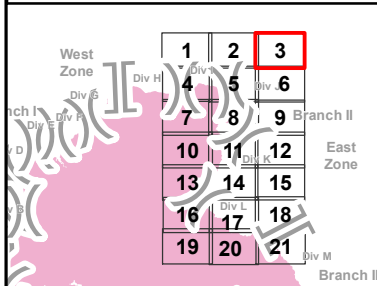
Briscoe Cr
 Briscoe Rocks



IAP Ranch Fire
Branch II
Mendocino Complex
CA-MEU-008674
 0700 - 0700
 September 3, 2018
 Page 3 of 21



- Drop Point
- Structure
- Structure
- Structures (USFS)
- ▲ Aerial Hazard
- ⊠ Equipment Avoidance Areas





-) Division Break
- Drop Point
- Ⓡ Repeater

- Completed Line
- ⊗ Completed Dozer Line

- Structure
- Structure
- Structures (USFS)

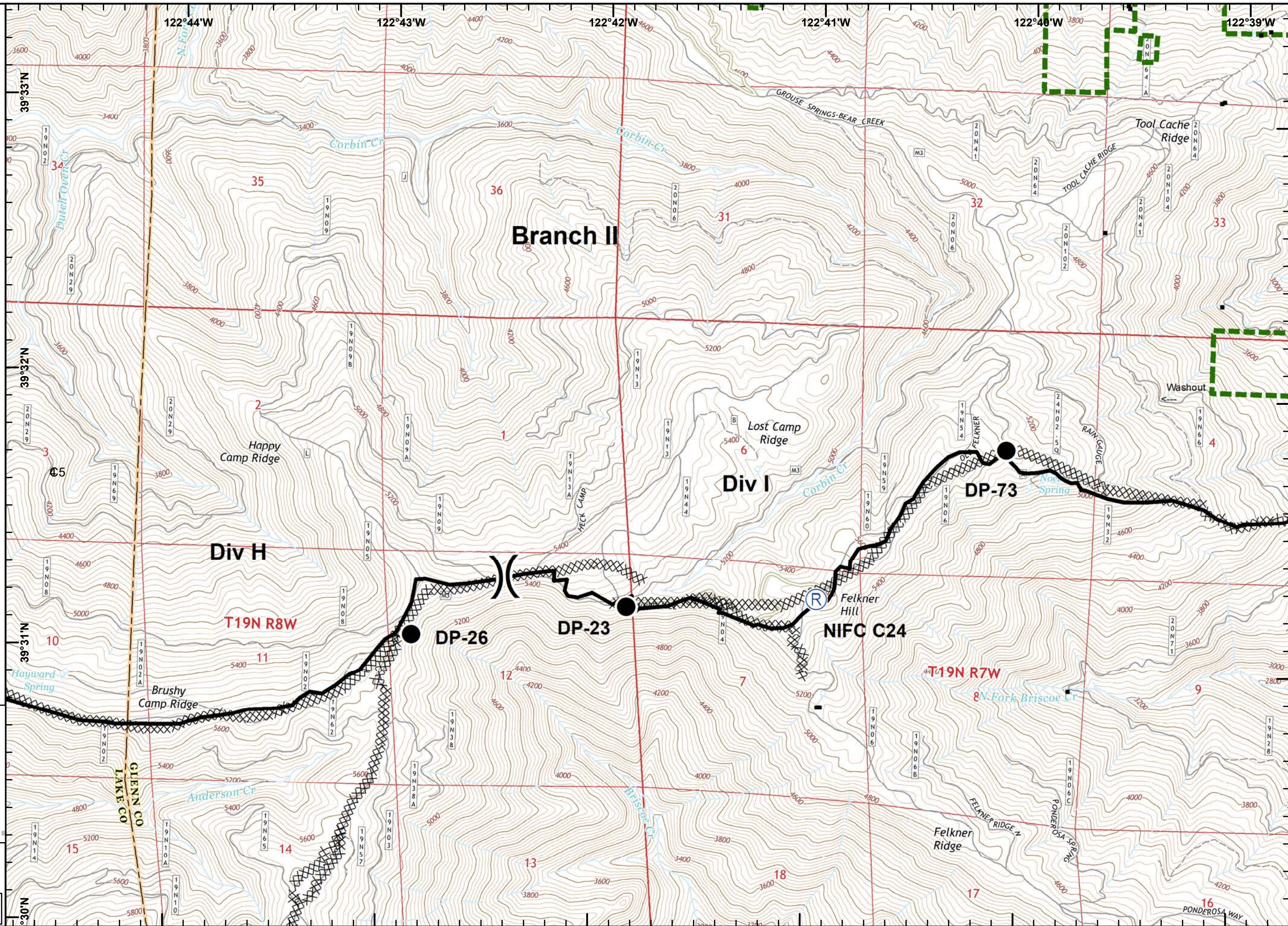


1	2	3
4	5	6
7	8	9
10	11	12
13	14	15
16	17	18
19	20	21

1:24,000
Datum: NAD 83

0 900 1,800 Feet

IMT 3 GIS
9/2/2018
19:31 hrs





IAP Ranch Fire
Branch II
Mendocino Complex
CA-MEU-008674
 0700 - 0700
 September 3, 2018
 Page 5 of 21



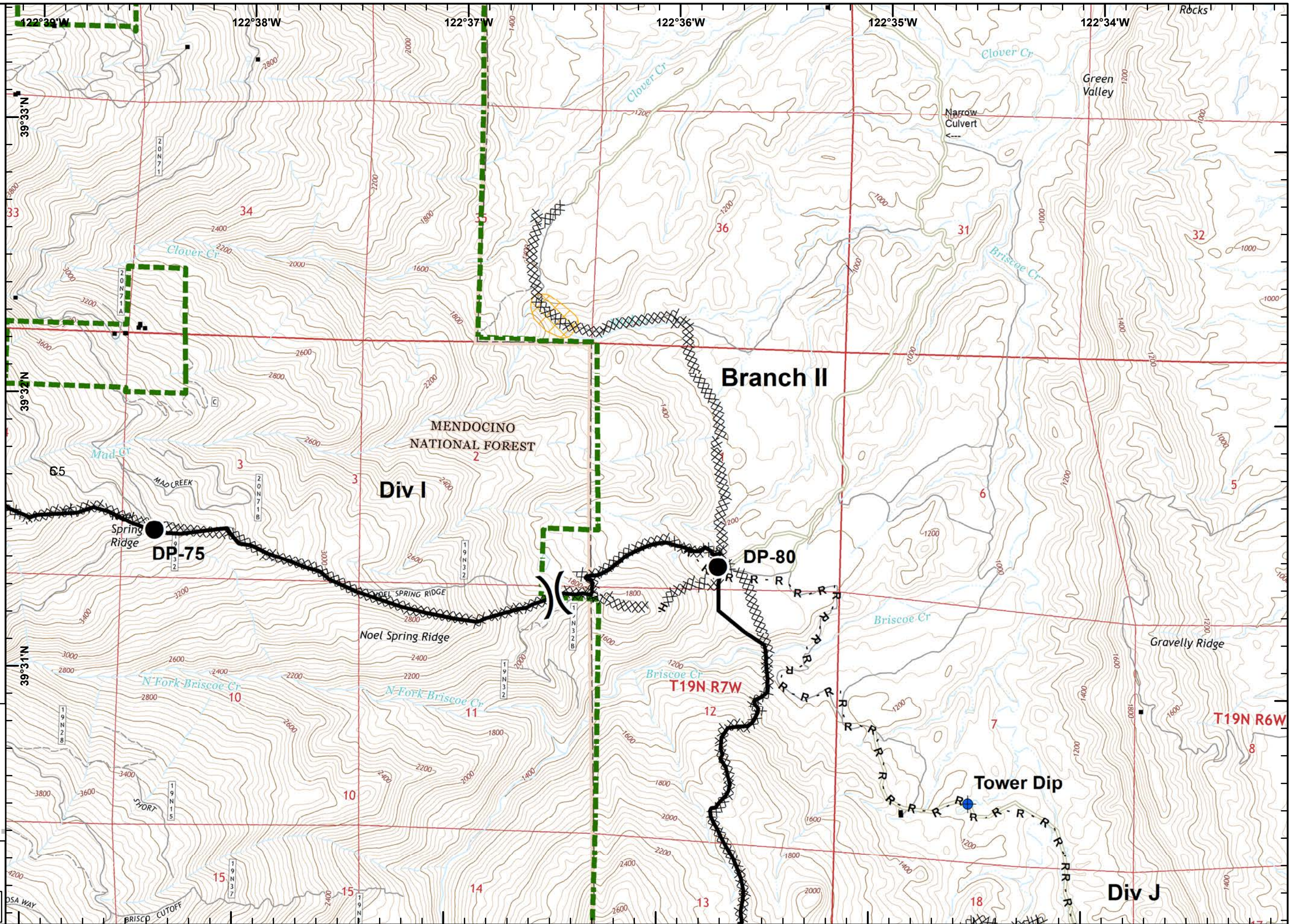
- () Division Break
- Dip Site
- Drop Point
- Completed Line
- XXXXX Completed Dozer Line
- H - H Completed Hand Line
- R - R Road as Completed Line
- Structure
- Structure
- Structures (Reported)
- Structures (USFS)
- USDA Forest Service
- XXX Equipment Avoidance Areas

West Zone	1	2	3
Div H	4	5	6
Div I	7	8	9
Branch II	10	11	12
East Zone	13	14	15
Div L	16	17	18
Div M	19	20	21
Branch II			

1:24,000
Datum: NAD 83

0 900 1,800 Feet

IMT 3 GIS
 9/2/2018
 19:32 hrs





IAP Ranch Fire
Branch II
Mendocino Complex
CA-MEU-008674
 0700 - 0700
 September 3, 2018
 Page 6 of 21



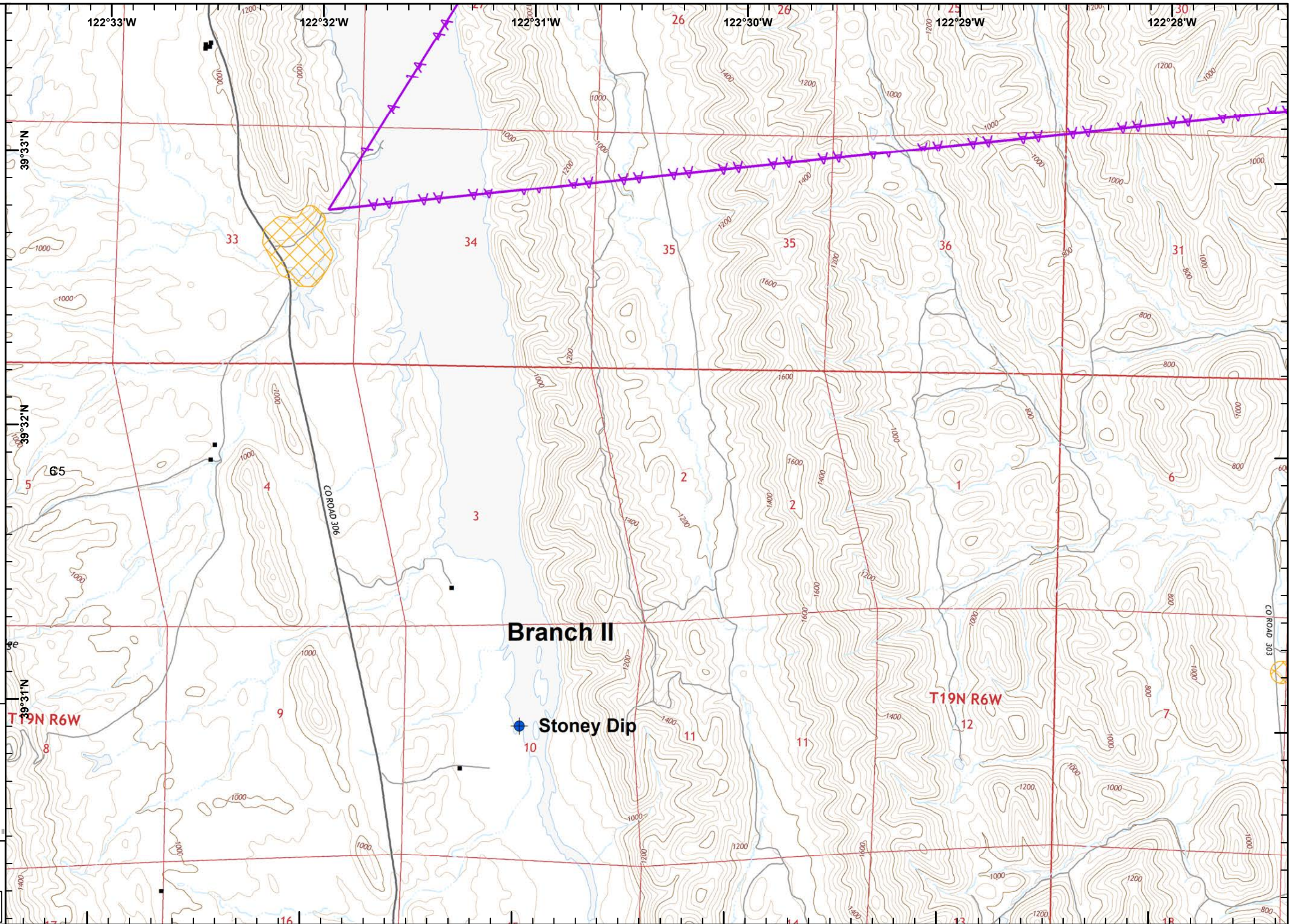
- Dip Site
- Structure
- Structures (USFS)
- Aerial Hazard
- Equipment Avoidance Areas

West Zone	1	2	3
Div H	4	5	6
Div I	7	8	9
Div J	10	11	12
Div K	13	14	15
Div L	16	17	18
Div M	19	20	21
Branch II			
East Zone			

1:24,000
Datum: NAD 83

0 900 1,800 Feet

IMT 3 GIS
 9/2/2018
 19:33 hrs





IAP Ranch Fire
Branch II
Mendocino Complex
CA-MEU-008674
 0700 - 0700
 September 3, 2018
 Page 7 of 21



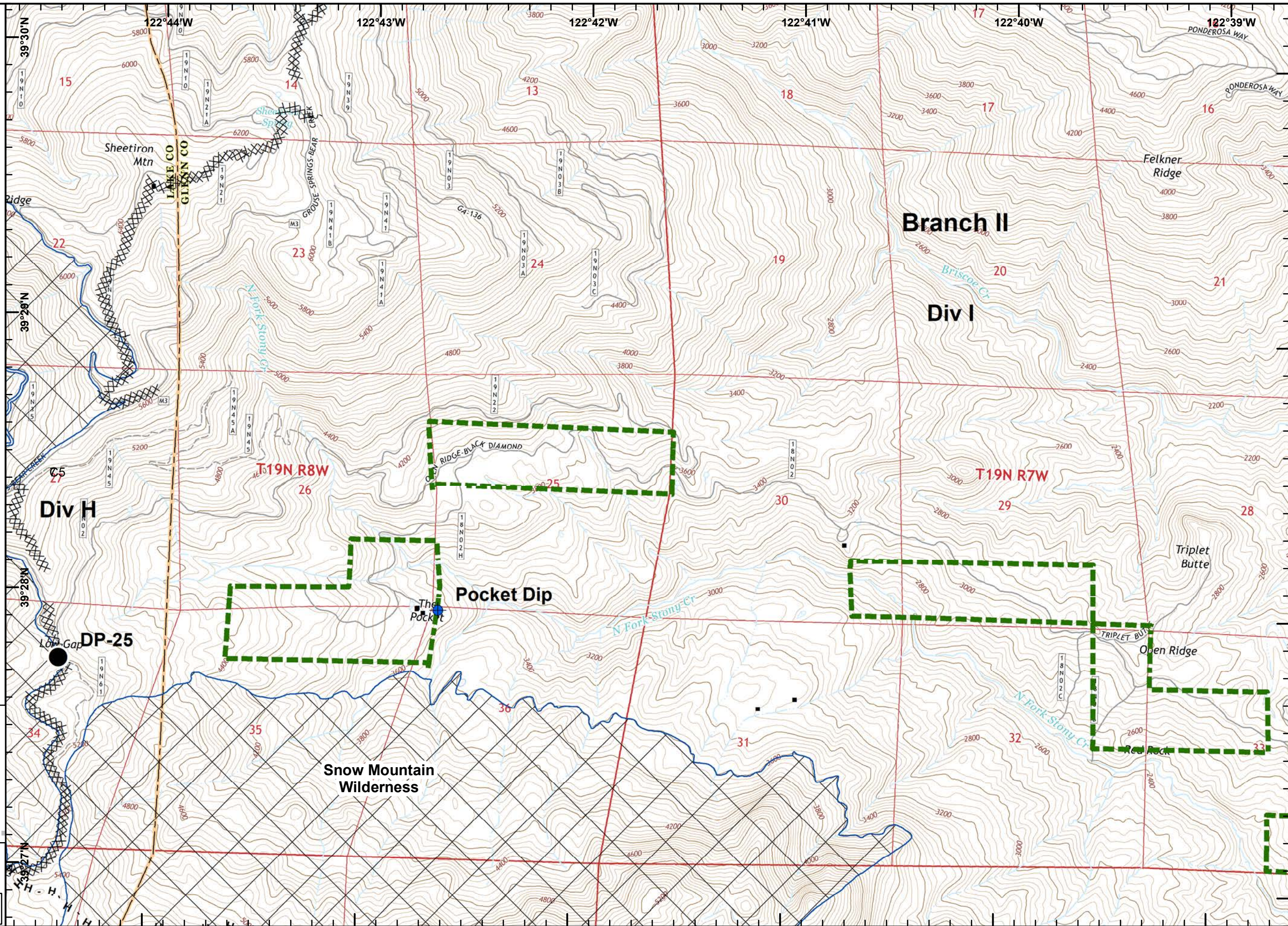
- Dip Site
- Drop Point
- Completed Dozer Line
- Completed Hand Line
- Structure
- Structure
- Structures (USFS)
- USDA Forest Service
- Wilderness Area

West Zone	1	2	3
Div H	4	5	6
Div I	7	8	9
Branch II	10	11	12
East Zone	13	14	15
Div L	16	17	18
Div M	19	20	21

1:24,000
Datum: NAD 83

0 900 1,800 Feet

IMT 3 GIS
 9/2/2018
 19:35 hrs





IAP Ranch Fire
Branch II
Mendocino Complex
CA-MEU-008674
 0700 - 0700
 September 3, 2018
 Page 8 of 21



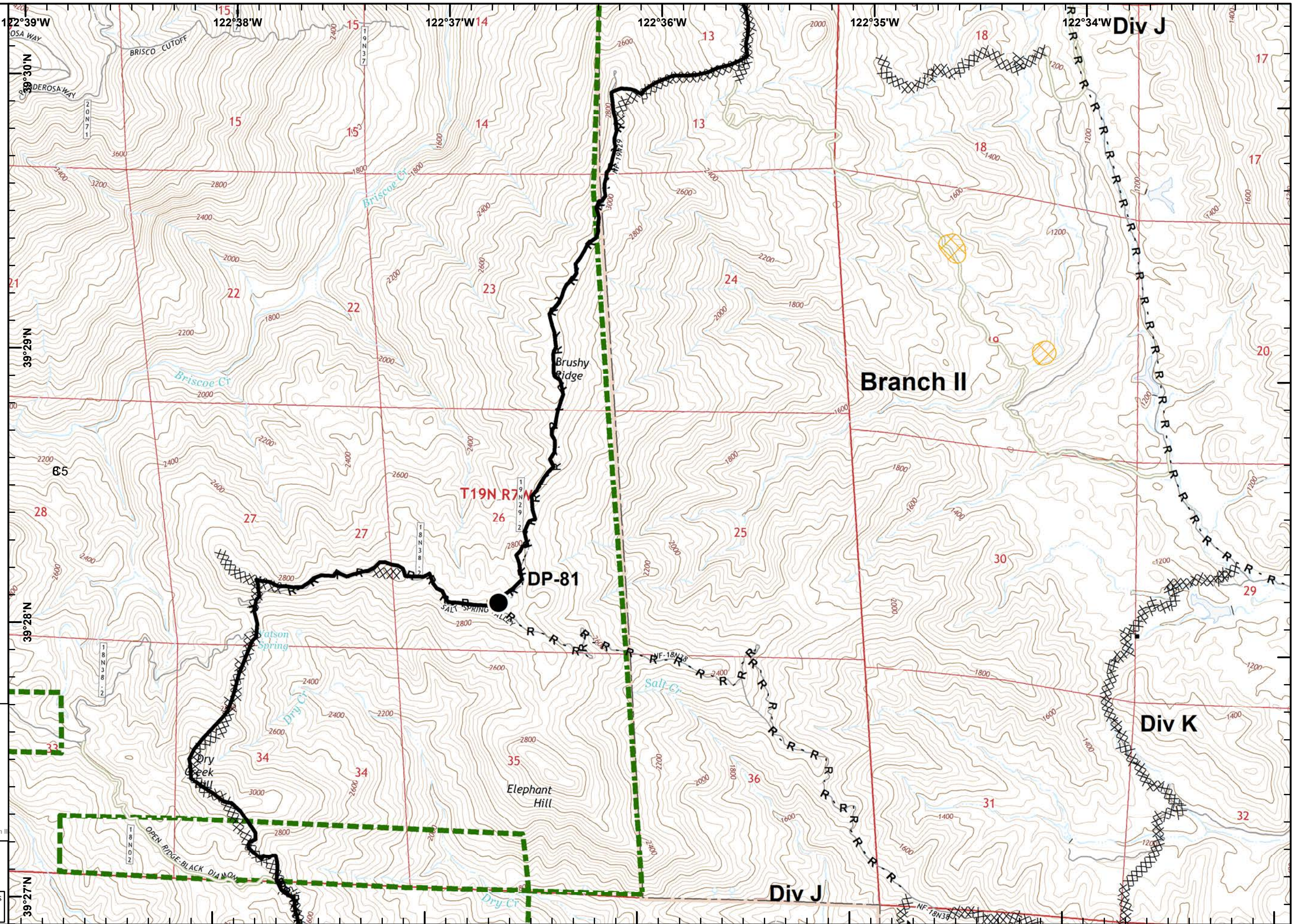
- Drop Point
- Completed Line
- XXXXX Completed Dozer Line
- R - R Road as Completed Line
- Structure
- Structures (USFS)
- USDA Forest Service
- ⊠ Equipment Avoidance Areas

West Zone	1	2	3
Div H	4	5	6
Div I	7	8	9
Div J	10	11	12
Div K	13	14	15
Div L	16	17	18
Div M	19	20	21

1:24,000
Datum: NAD 83

0 900 1,800 Feet

IMT 3 GIS
 9/2/2018
 19:36 hrs





IAP Ranch Fire
Branch II
Mendocino Complex
CA-MEU-008674
 0700 - 0700
 September 3, 2018
 Page 9 of 21



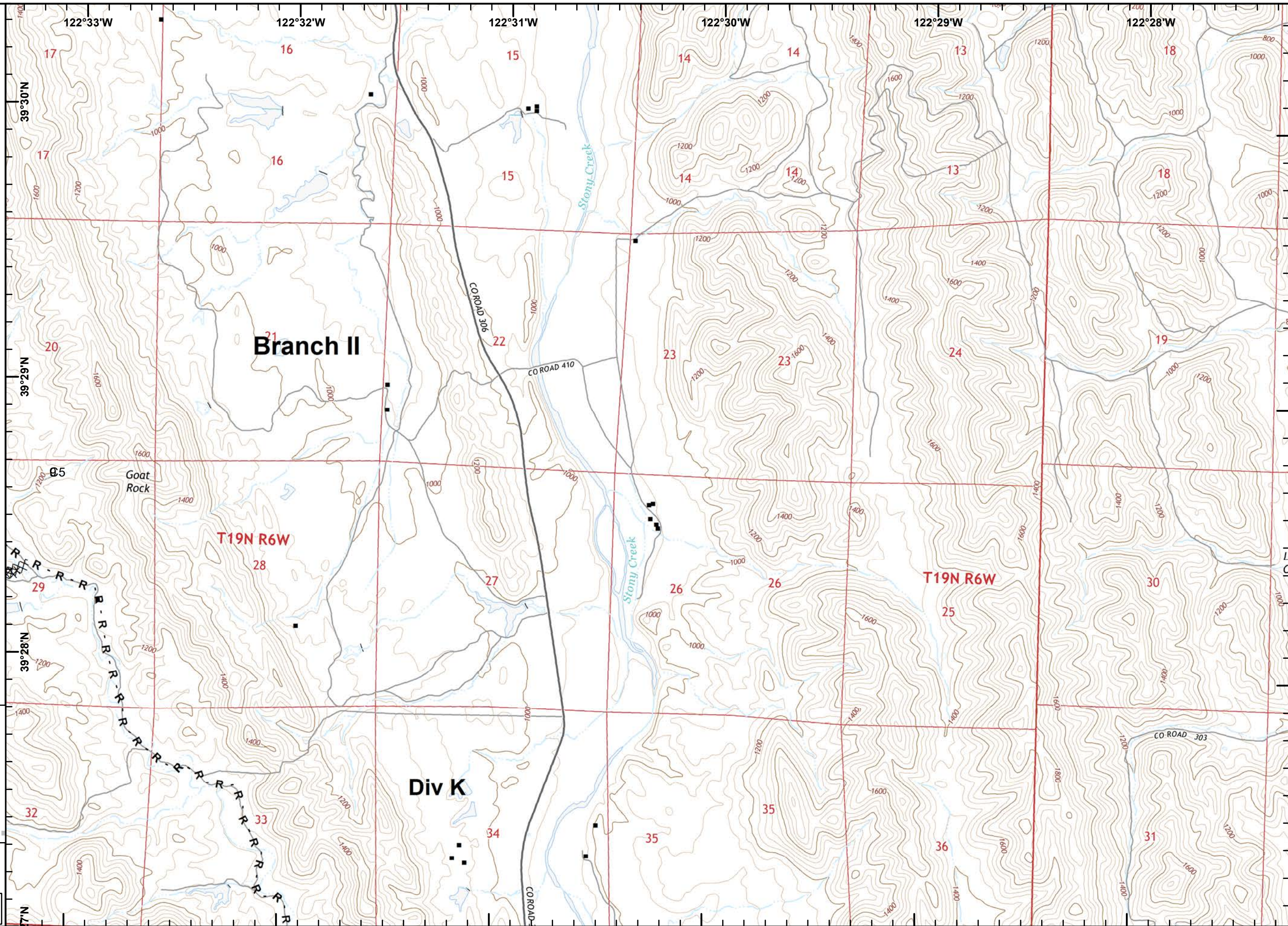
- Completed Dozer Line
- Structure
- Structures (USFS)

West Zone	1	2	3
Div H	4	5	6
Div I	7	8	9 Branch II
Div J	10	11	12
East Zone	13	14	15
Div L	16	17	18
Div M	19	20	21
Branch II			

1:24,000
Datum: NAD 83

0 900 1,800 Feet

IMT 3 GIS
 9/2/2018
 19:37 hrs





IAP Ranch Fire
Branch II
Mendocino Complex
CA-MEU-008674
 0700 - 0700
 September 3, 2018
 Page 10 of 21



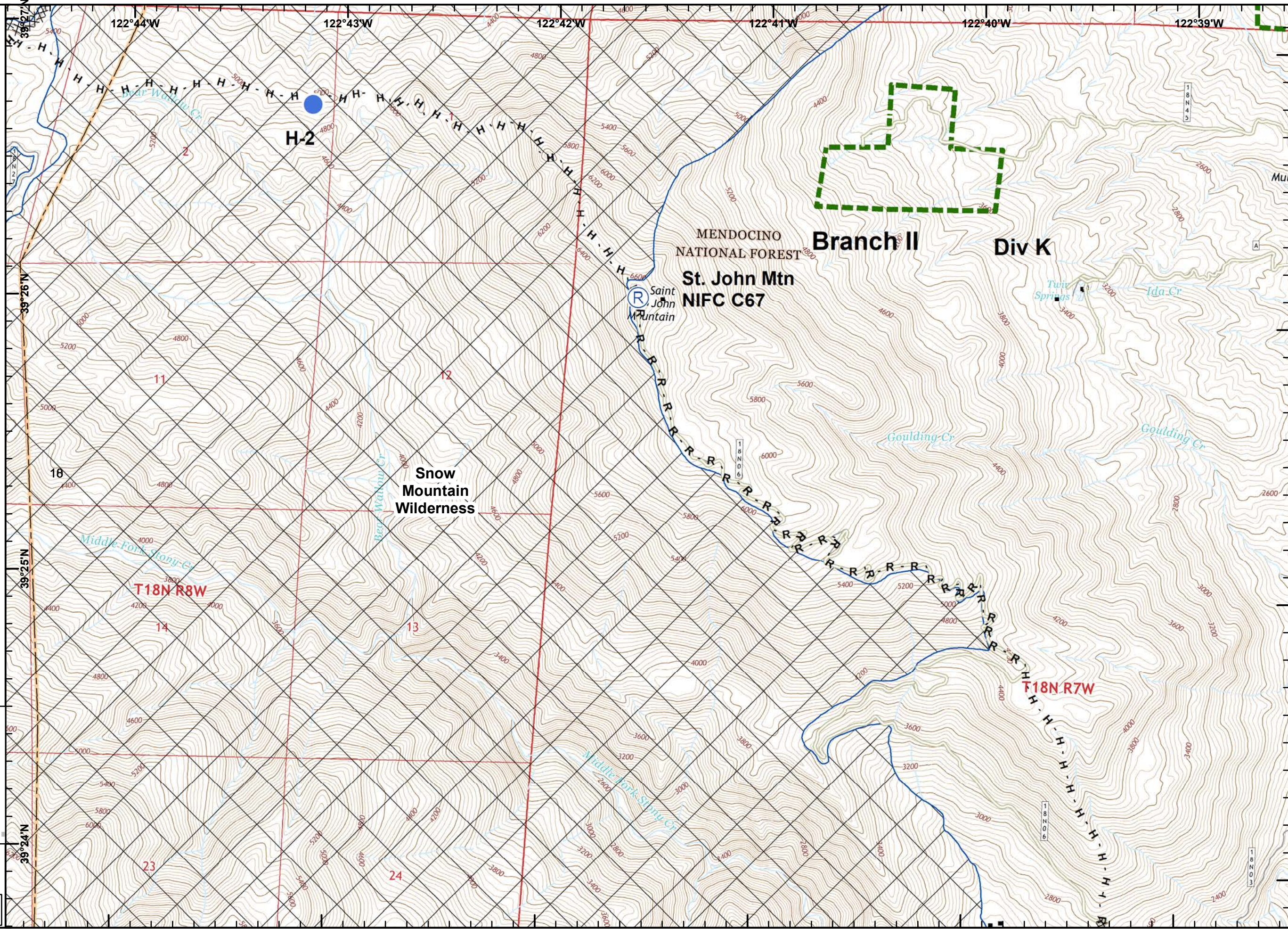
- Helispot
- R Repeater
- Completed Dozer Line
- H - H - Completed Hand Line
- R - R - Road as Completed Line
- Structure
- Structure
- Structures (Reported)
- Structures (USFS)
- USDA Forest Service
- Wilderness Area

West Zone	1	2	3
Div H	4	5	6
Div I	7	8	9
Branch II	10	11	12
East Zone	13	14	15
Div L	16	17	18
Div M	19	20	21
Branch II			

1:24,000
Datum: NAD 83

0 900 1,800 Feet

IMT 3 GIS
 9/2/2018
 19:38 hrs





IAP Ranch Fire
Branch II
Mendocino Complex
CA-MEU-008674
 0700 - 0700
 September 3, 2018
 Page 11 of 21



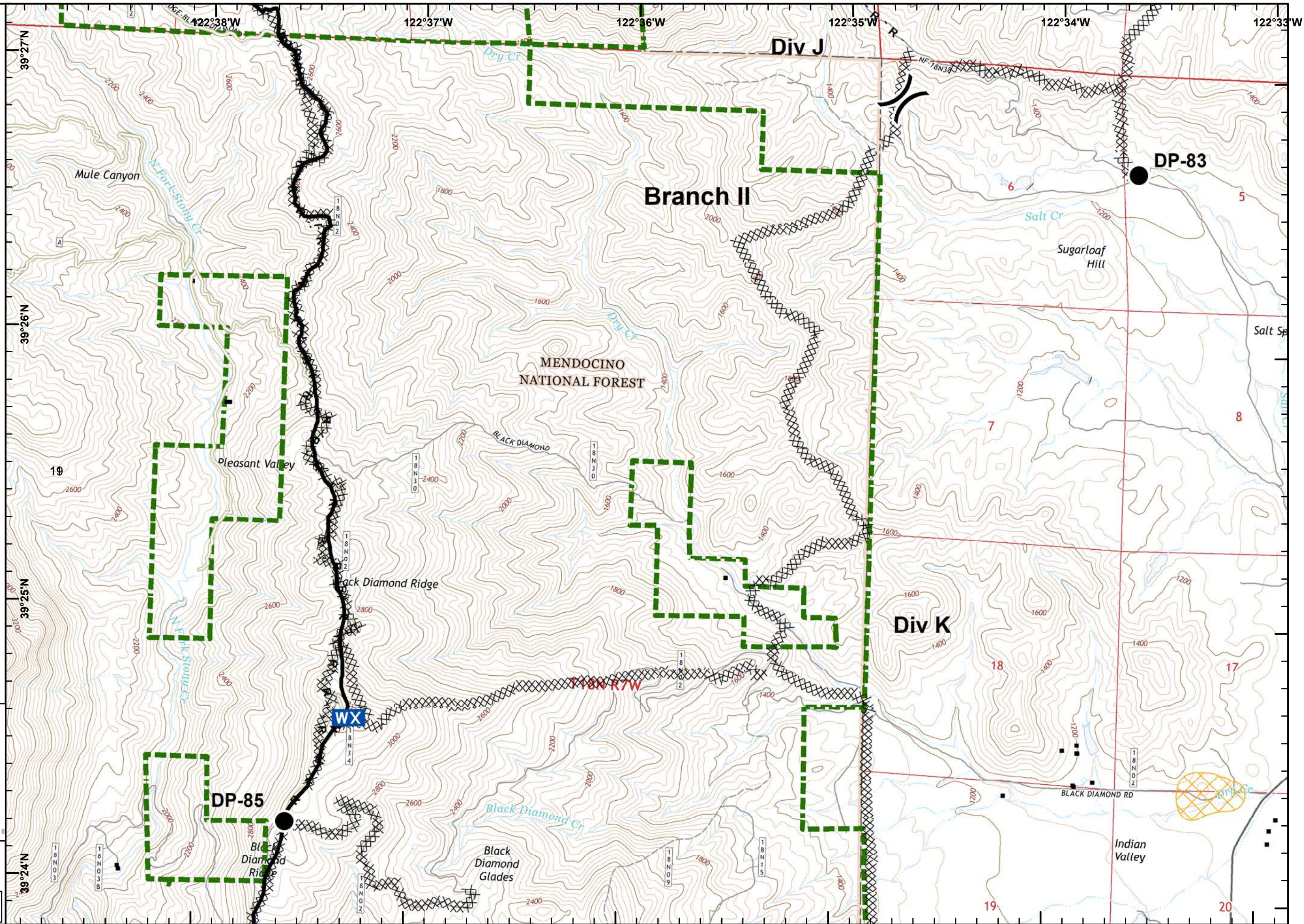
- Division Break
- Drop Point
- Mobile Weather Unit
- Completed Line
- Completed Dozer Line
- Road as Completed Line
- Structure
- Structure
- Structures (Reported)
- Structures (USFS)
- USDA Forest Service
- Equipment Avoidance Areas

West Zone	1	2	3
Div H	4	5	6
Div I	7	8	9
Branch II	10	11	12
East Zone	13	14	15
Div L	16	17	18
Div M	19	20	21

1:24,000
Datum: NAD 83

0 900 1,800 Feet

IMT 3 GIS
 9/2/2018
 19:39 hrs

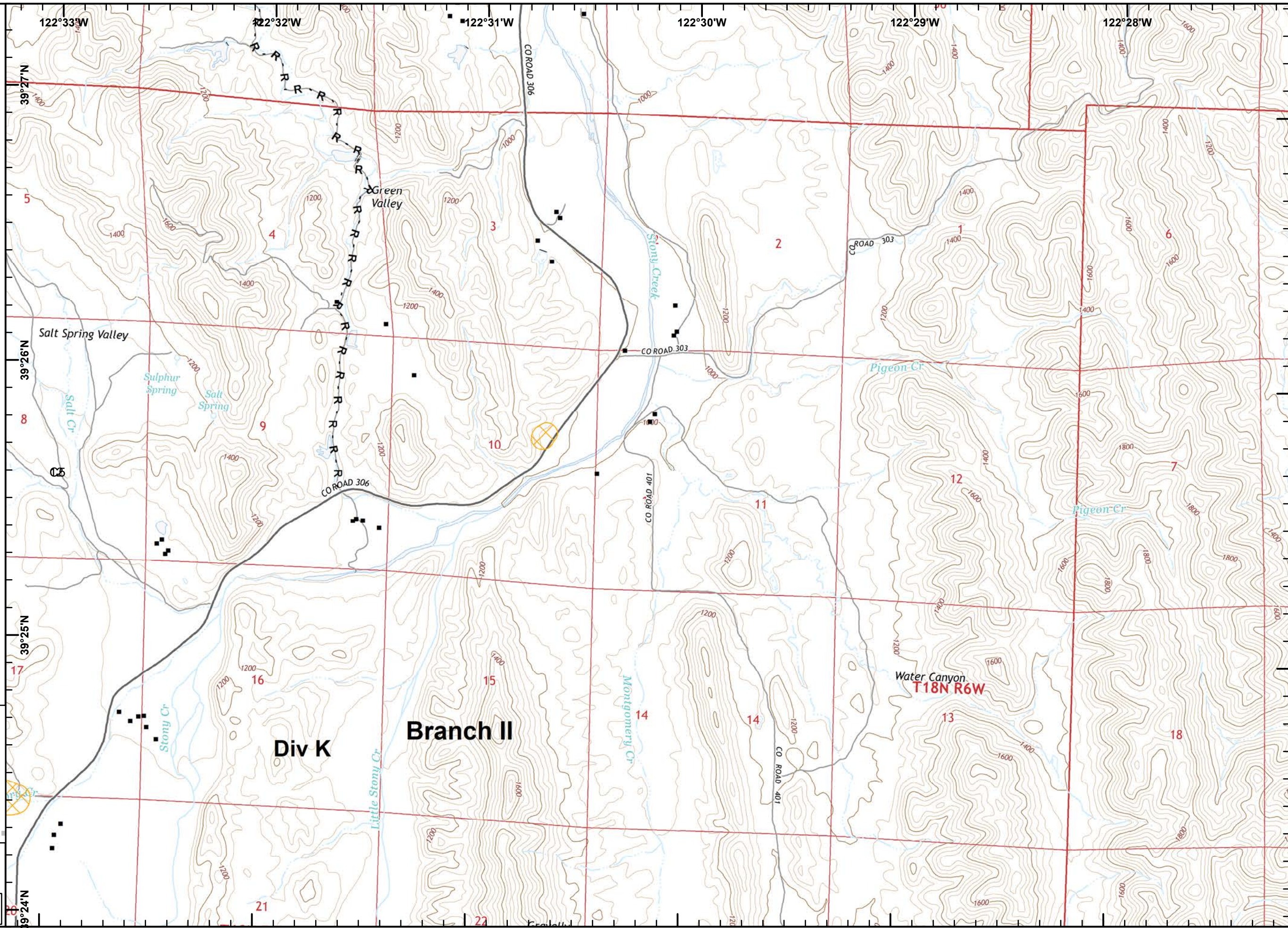

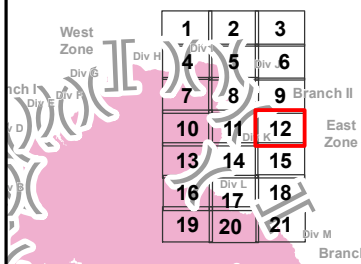




IAP Ranch Fire
Branch II
Mendocino Complex
CA-MEU-008674
 0700 - 0700
 September 3, 2018
 Page 12 of 21



- Structure
- Structures (USFS)
- ⊗ Equipment Avoidance Areas





IAP Ranch Fire
Branch II
Mendocino Complex
CA-MEU-008674
 0700 - 0700
 September 3, 2018
 Page 13 of 21



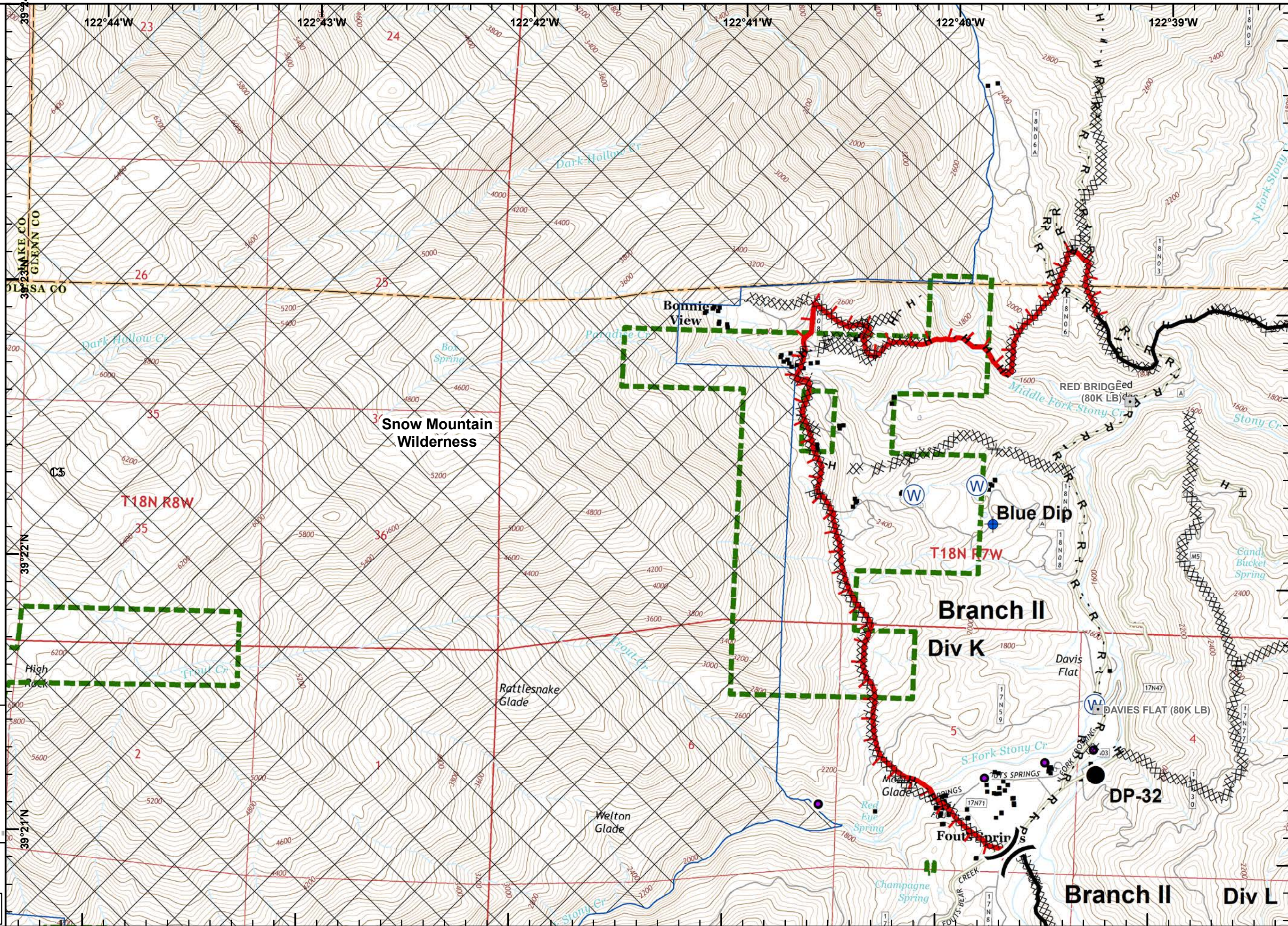
- () Division Break
- ⊕ Dip Site
- Drop Point
- ⊙ Water Source
- Uncontrolled Fire Edge
- Completed Line
- ⊗ Completed Dozer Line
- H - H Completed Hand Line
- R - R Road as Completed Line
- Structure
- Structure
- Structures (Reported)
- Structures (USFS)
- USDA Forest Service
- ▨ Wilderness Area

West Zone	1	2	3
Div 4	4	5	6
Div 7	7	8	9
Branch II	10	11	12
Div 13	13	14	15
Div 16	16	17	18
Div 19	19	20	21
Branch II			
East Zone			

1:24,000
Datum: NAD 83

0 900 1,800 Feet

IMT 3 GIS
 9/2/2018
 19:42 hrs





IAP Ranch Fire
Branch II
Mendocino Complex
CA-MEU-008674
 0700 - 0700
 September 3, 2018
 Page 14 of 21



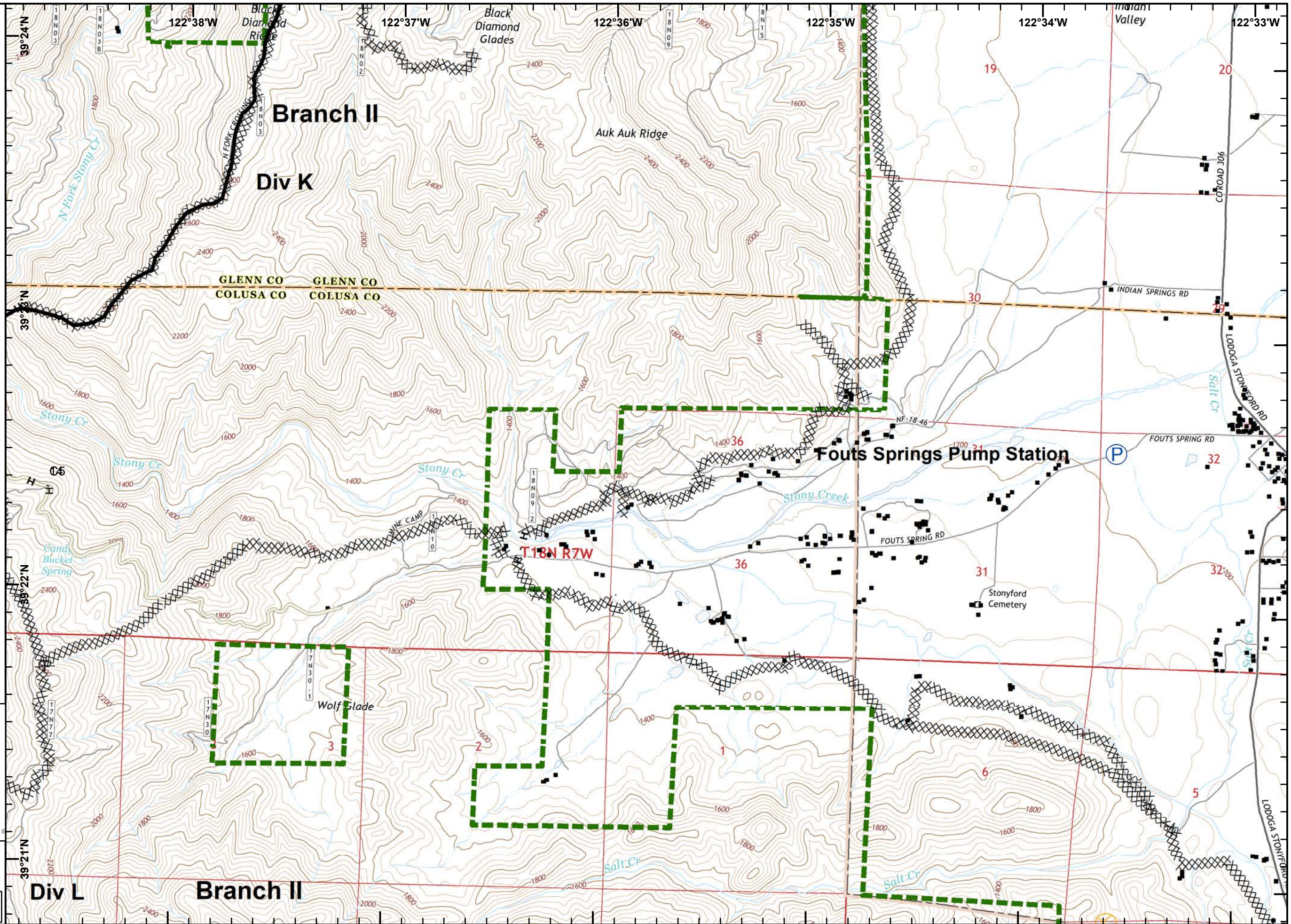
- Completed Line
- Completed Dozer Line
- Completed Hand Line
- Structure
- Structure
- Structures (USFS)
- USDA Forest Service
- Equipment Avoidance Areas

West Zone	1	2	3
Div H	4	5	6
Div I	7	8	9
Branch II	10	11	12
East Zone	13	14	15
Div J	16	17	18
Div K	19	20	21
Branch I			

1:24,000
Datum: NAD 83

0 900 1,800 Feet

IMT 3 GIS
 9/2/2018
 19:43 hrs

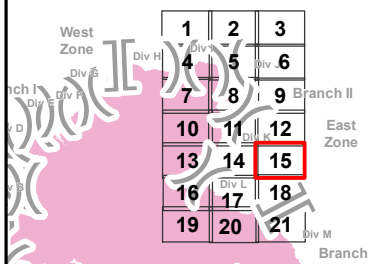




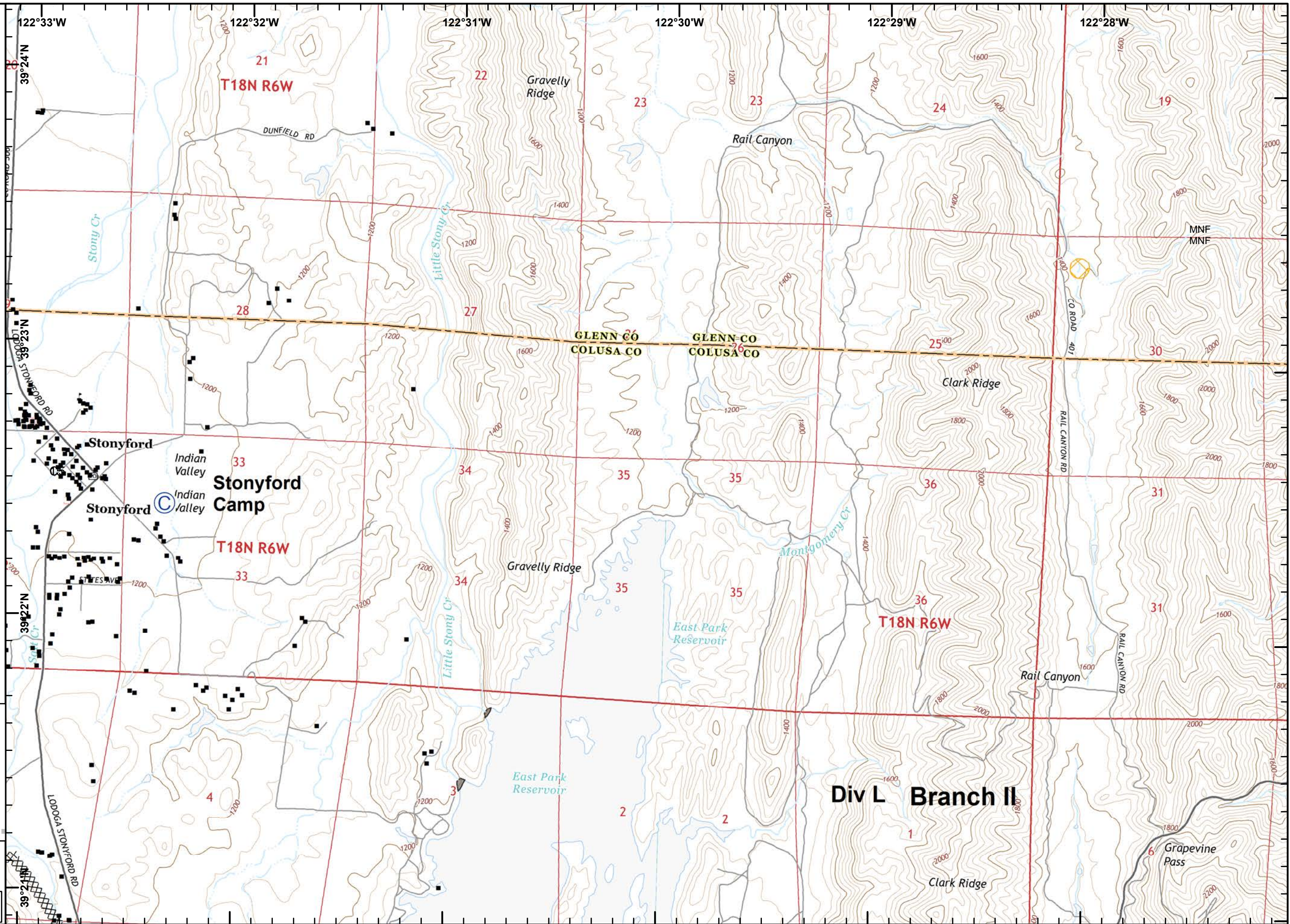
IAP Ranch Fire
Branch II
Mendocino Complex
CA-MEU-008674
 0700 - 0700
 September 3, 2018
 Page 15 of 21



- ⊙ Camp
- ⊗ Completed Dozer Line
- Structure
- Structure
- Structures (USFS)
- ⊠ Equipment Avoidance Areas



1:24,000
Datum: NAD 83
 0 900 1,800 Feet
 IMT 3 GIS
 9/2/2018
 19:44 hrs





IAP Ranch Fire
Branch II
Mendocino Complex
CA-MEU-008674
 0700 - 0700
 September 3, 2018
 Page 16 of 21



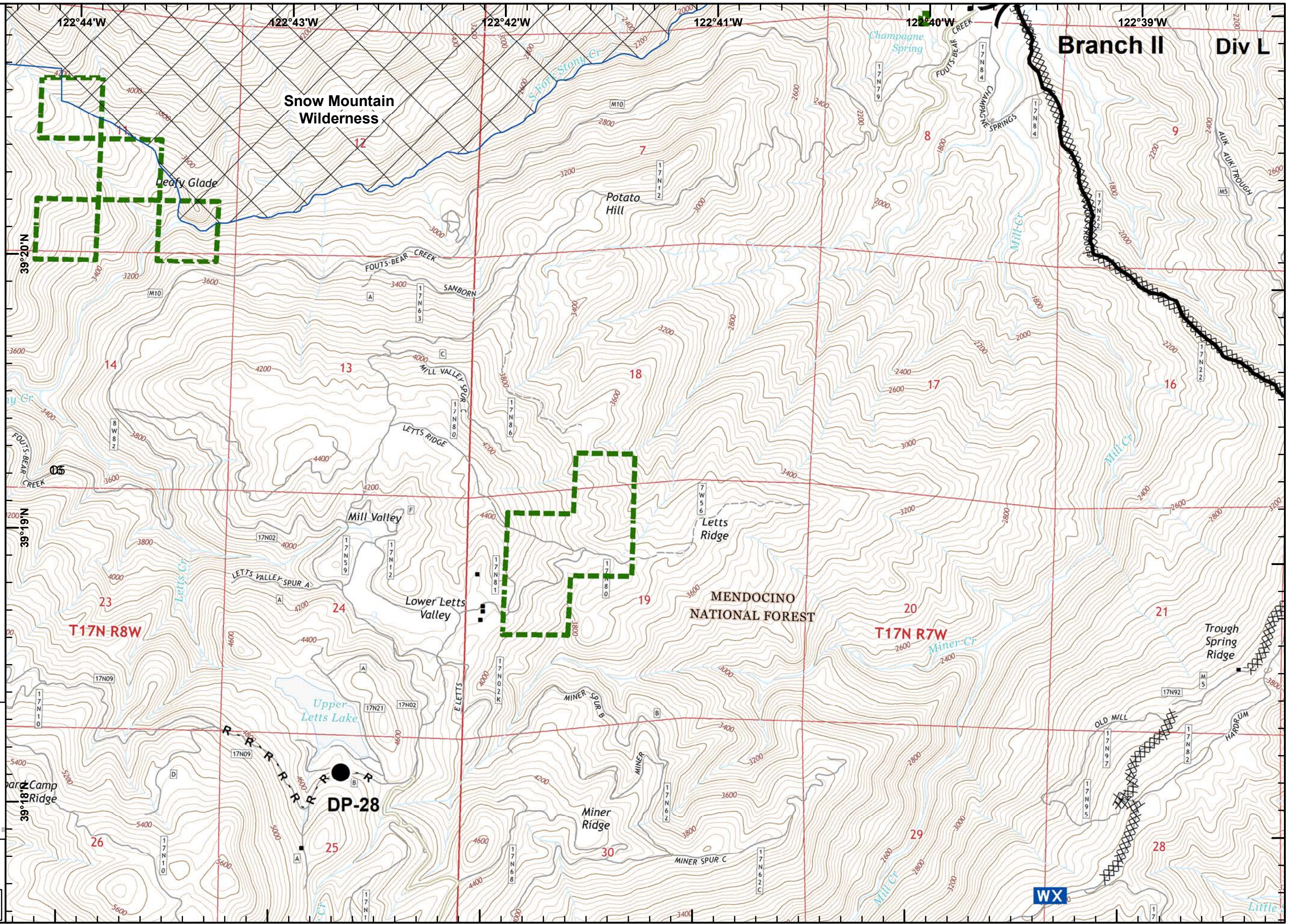
- Division Break
- Drop Point
- Mobile Weather Unit
- Completed Line
- Completed Dozer Line
- Road as Completed Line
- Structure
- Structure
- Structures (USFS)
- USDA Forest Service
- Wilderness Area

West Zone	1	2	3
Div 4	4	5	6
Div 7	7	8	9
Div 10	10	11	12
Div 13	13	14	15
Div 16	16	17	18
Div 19	19	20	21
East Zone			

1:24,000
Datum: NAD 83

0 900 1,800 Feet

IMT 3 GIS
 9/2/2018
 19:46 hrs





IAP Ranch Fire
Branch II
Mendocino Complex
CA-MEU-008674
 0700 - 0700
 September 3, 2018
 Page 17 of 21



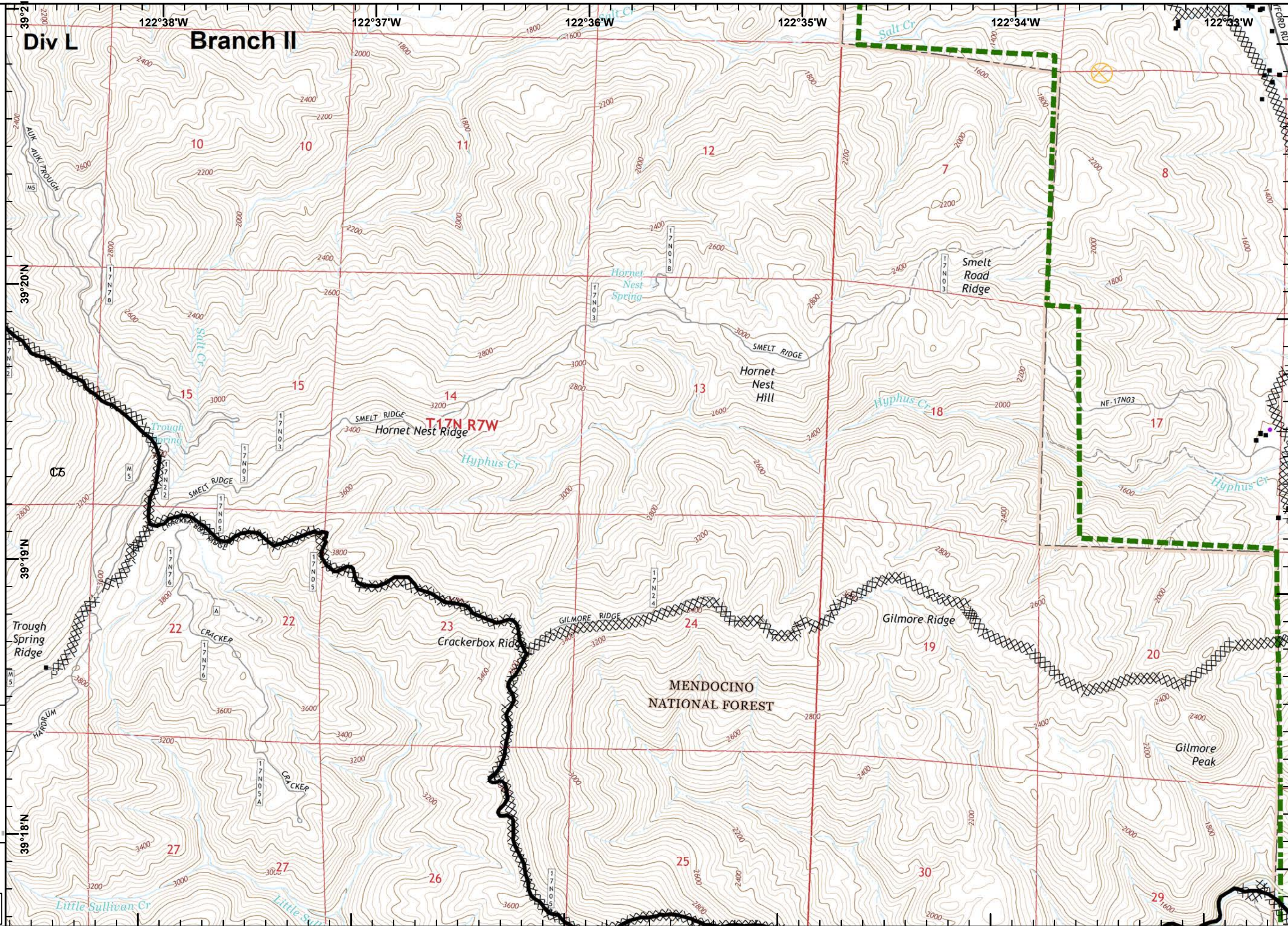
- Completed Line
- Completed Dozer Line
- Structure
- Structure
- Structures (USFS)
- USDA Forest Service
- Equipment Avoidance Areas

West Zone	1	2	3
Div H	4	5	6
Div I	7	8	9
Branch II	10	11	12
Div J	13	14	15
Div K	16	17	18
Div L	19	20	21
Div M			
Branch I			

1:24,000
Datum: NAD 83

0 900 1,800 Feet

IMT 3 GIS
 9/2/2018
 19:47 hrs





IAP Ranch Fire
Branch II
Mendocino Complex
CA-MEU-008674
 0700 - 0700
 September 3, 2018
 Page 18 of 21



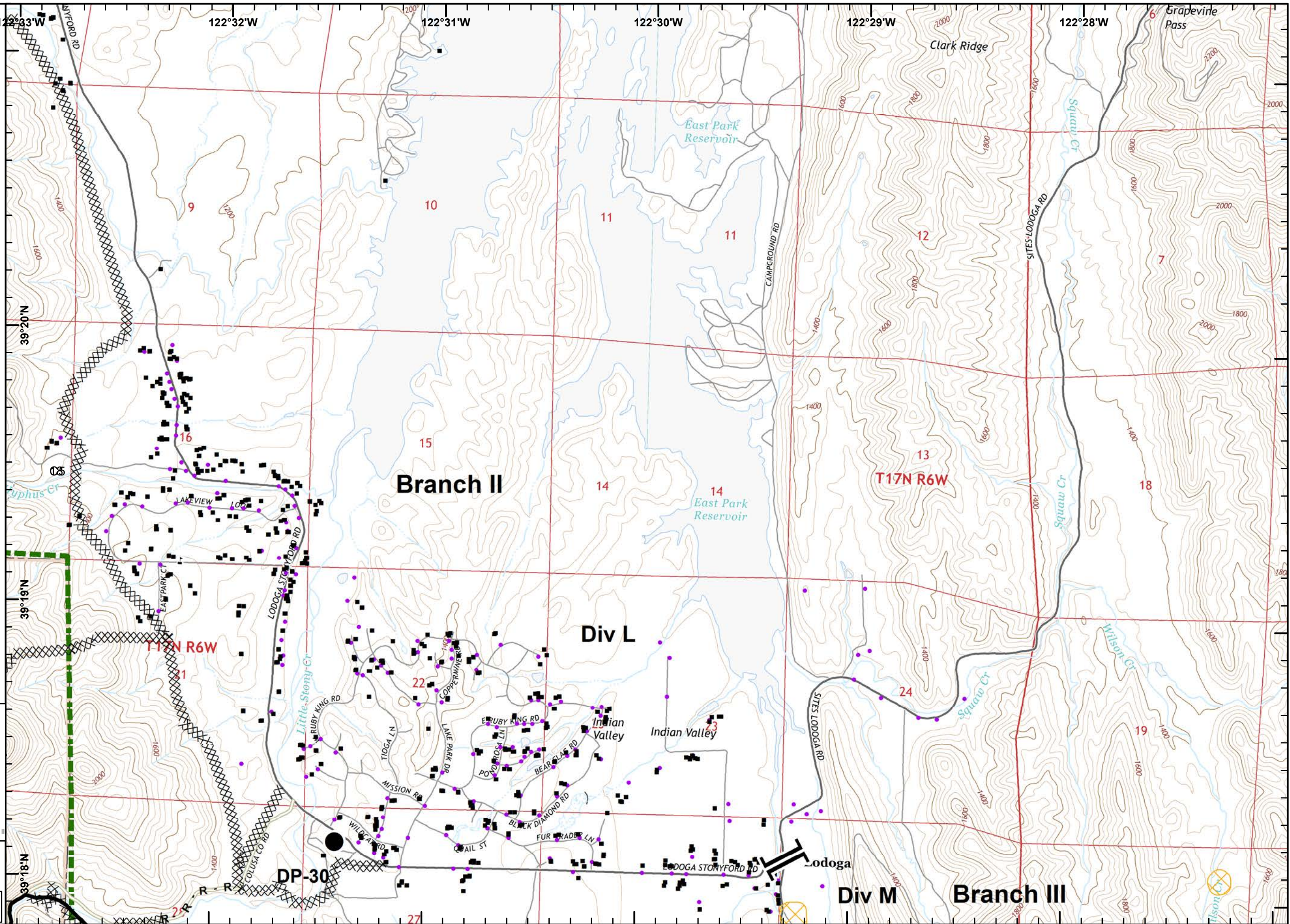
- Branch Break
- Drop Point
- Completed Line
- Completed Dozer Line
- Road as Completed Line
- Structure
- Structure
- Structures (USFS)
- USDA Forest Service
- Equipment Avoidance Areas

West Zone	1	2	3
Div H	4	5	6
Branch II	7	8	9
Div I	10	11	12
Div J	13	14	15
Div K	16	17	18
Div L	19	20	21
Div M			
Branch III			
East Zone			

1:24,000
Datum: NAD 83

0 900 1,800 Feet

IMT 3 GIS
 9/2/2018
 19:48 hrs





IAP Ranch Fire
Branch II
Mendocino Complex
CA-MEU-008674
 0700 - 0700
 September 3, 2018
 Page 19 of 21



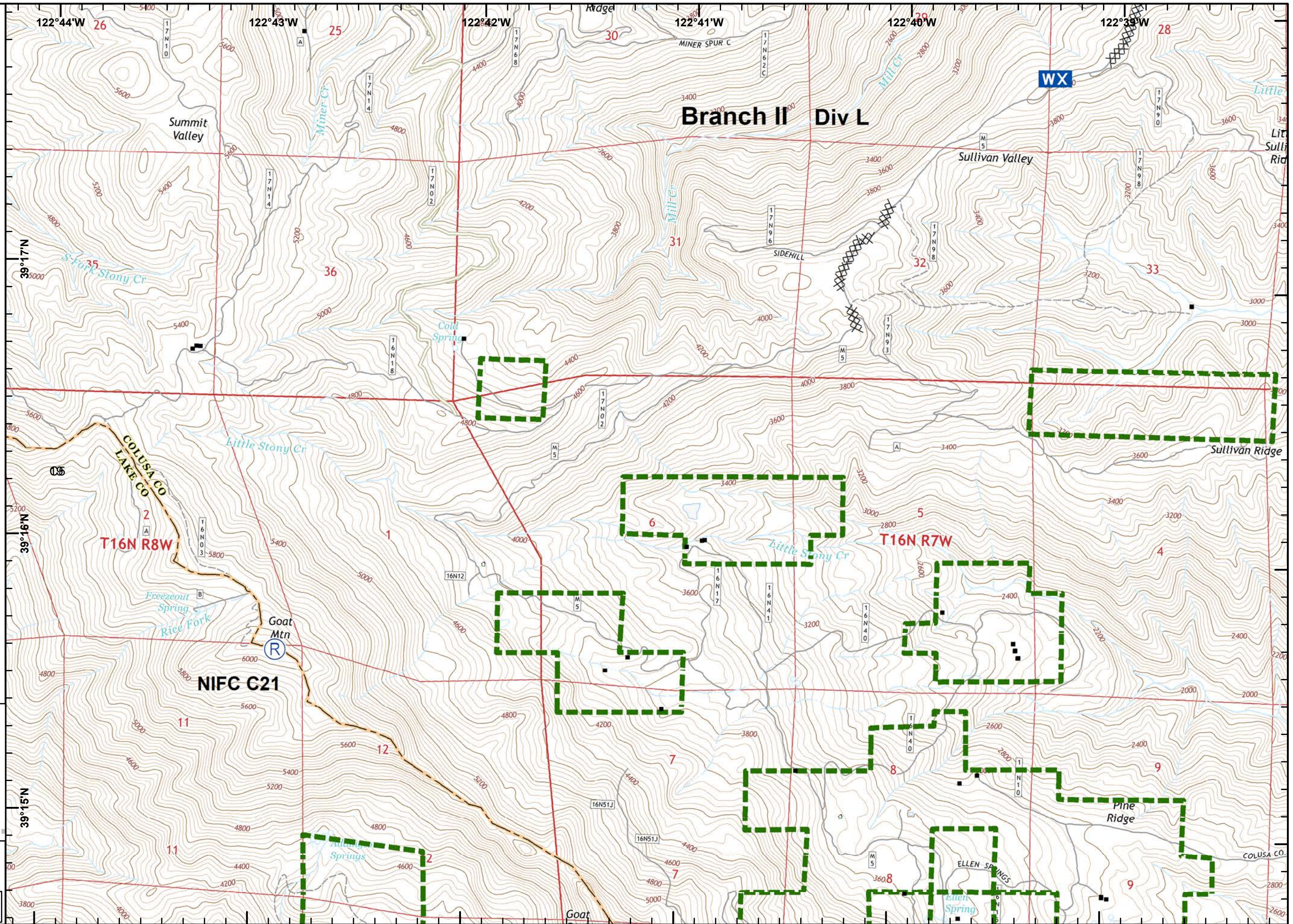
- Mobile Weather Unit
- Repeater
- Completed Dozer Line
- Structure
- Structure
- Structures (Reported)
- Structures (USFS)
- USDA Forest Service

West Zone	1	2	3
Div H	4	5	6
Div I	7	8	9
Div J	10	11	12
Div K	13	14	15
Div L	16	17	18
Div M	19	20	21

1:24,000
Datum: NAD 83

0 900 1,800 Feet

IMT 3 GIS
 9/2/2018
 19:49 hrs

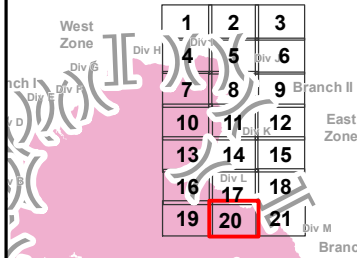




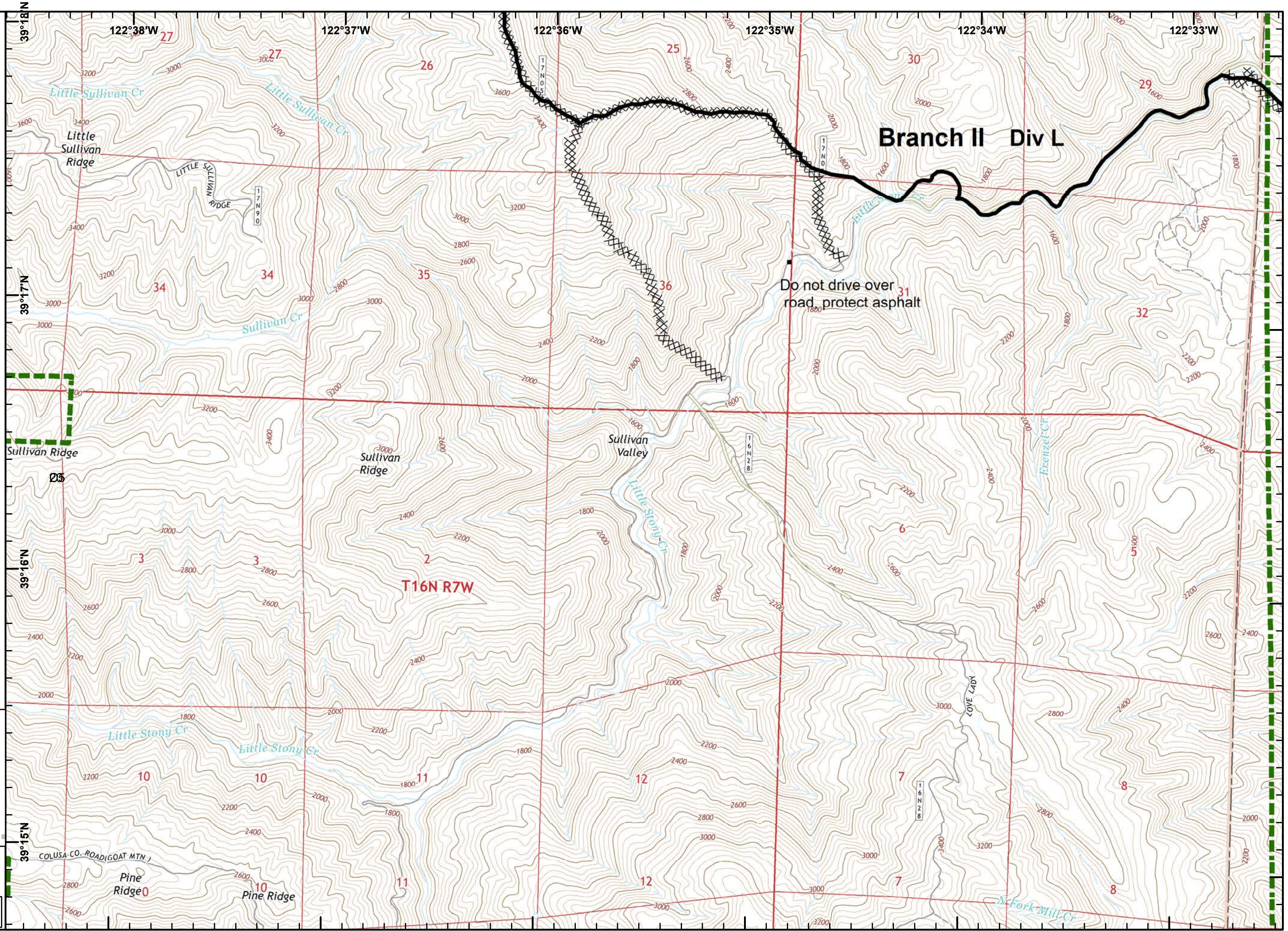
IAP Ranch Fire
Branch II
Mendocino Complex
CA-MEU-008674
 0700 - 0700
 September 3, 2018
 Page 20 of 21



- Completed Line
- Completed Dozer Line
- Structure
- USDA Forest Service



1:24,000
Datum: NAD 83
 0 900 1,800 Feet
 IMT 3 GIS
 9/2/2018
 19:51 hrs





IAP Ranch Fire
Branch II
Mendocino Complex
CA-MEU-008674
 0700 - 0700
 September 3, 2018
 Page 21 of 21



- Branch Break
- Dip Site
- Drop Point
- Completed Line
- Completed Dozer Line
- Road as Completed Line
- Structure
- Structure
- Structures (USFS)
- USDA Forest Service
- Equipment Avoidance Areas

West Zone	1	2	3
Div 4	4	5	6
Div 7	7	8	9
Div 10	10	11	12
Div 13	13	14	15
Div 16	16	17	18
Div 19	19	20	21
Branch II			

1:24,000
Datum: NAD 83

0 900 1,800 Feet

IMT 3 GIS
 9/2/2018
 19:52 hrs

