

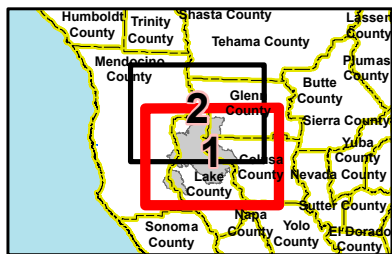


# Transportation

Page 1 of 2

Mendocino Complex  
CA-MEU-008674  
September 3, 2018

- Branch Break
- Division Break
- Incident Command Post
- Staging Area
- Camp
- Dip Site
- Drop Point
- Helibase
- Helispot
- Repeater
- Mobile Weather Unit
- Water Source
- Fire perimeter
- Bridge

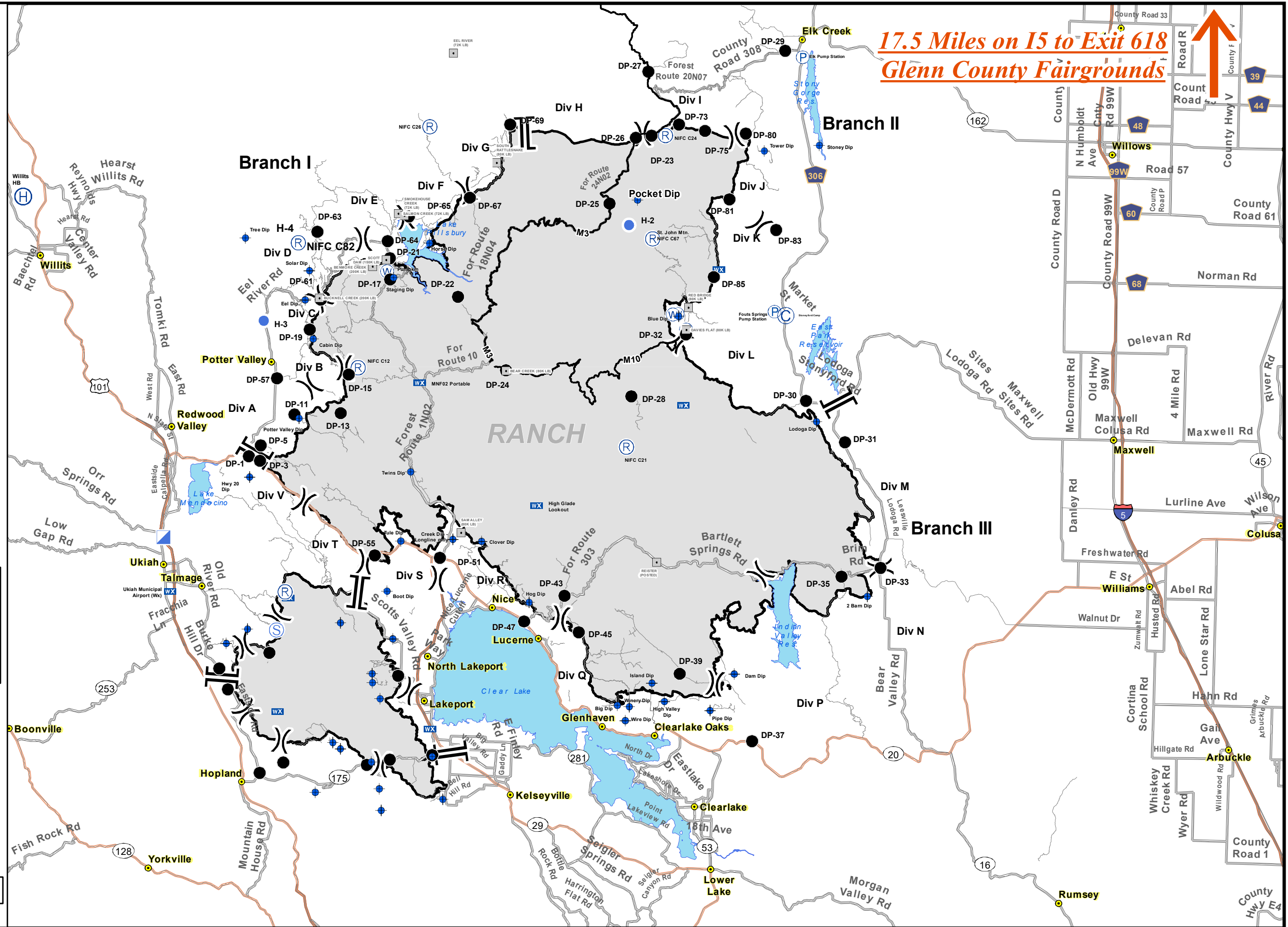


0 1.25 2.5 5 Miles  
1:330,000

DISCLAIMER:  
The displayed incident data is approximate and should only be used for informational purposes. The information contained in supporting base layers was generated from GIS data maintained by different sources and agencies and is not necessarily accurate to mapping, surveying, or engineering standards.

Datum: NAD 83

IMT 3 GIS  
September 02, 2018  
1953



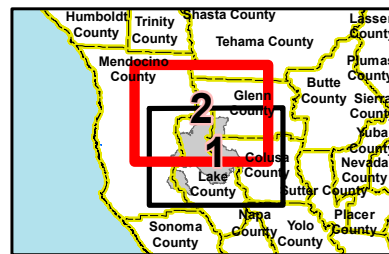


# Transportation

Page 2 of 2

Mendocino Complex  
CA-MEU-008674  
September 3, 2018

- Branch Break
- Division Break
- Incident Command Post
- Staging Area
- Camp
- Dip Site
- Drop Point
- Helibase
- Helispot
- Repeater
- Mobile Weather Unit
- Water Source
- Fire perimeter
- Bridge



0 1.25 2.5 5 Miles  
1:330,000

DISCLAIMER:  
The displayed incident data is approximate and should only be used for informational purposes. The information contained in supporting base layers was generated from GIS data maintained by different sources and agencies and is not necessarily accurate to mapping, surveying, or engineering standards.

IMT 3 GIS  
September 02, 2018  
1953

Datum: NAD 83

