

**Mendocino Complex  
CA-MEU-008674**

September 4, 2018

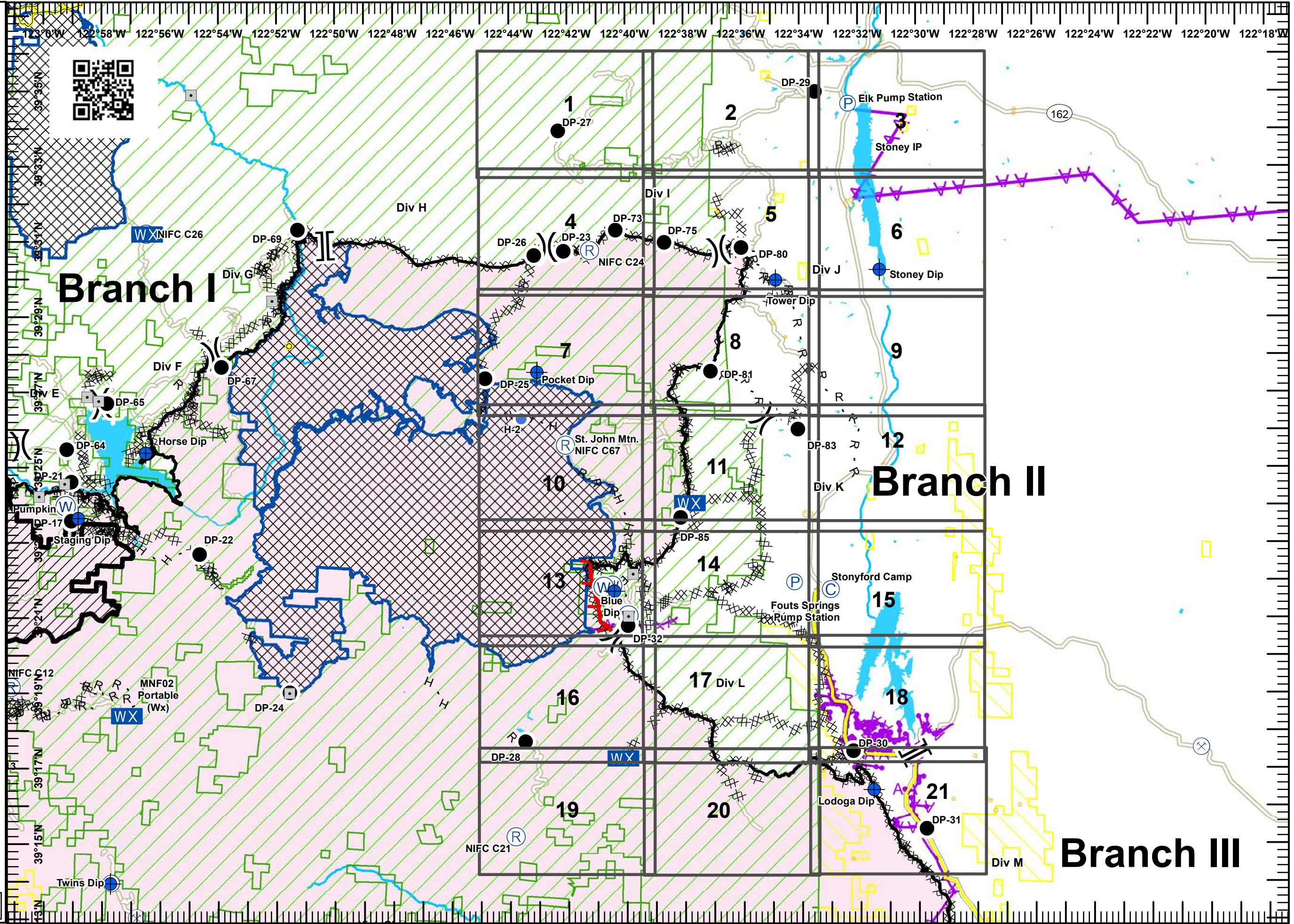
**IAP Grid Ranch Fire  
Branch II**



- [[ Branch Break
- ) Division Break
- ⊙ Camp
- ⊕ Dip Site
- Drop Point
- Ⓟ Pump
- Ⓜ Helibase
- Helispot
- WX Mobile Weather Unit
- Ⓡ Repeater
- Ⓢ Staging Area
- Ⓦ Water Source
- Uncontrolled Fire Edge
- Completed Line
- XXXXX Completed Dozer Line
- H - H Completed Hand Line
- R - R Road as Completed Line
- AA Aerial Hazard
- ▨ Bureau of Land Management
- ▨ USDA Forest Service
- ⊗ Active Mines (2010)
- ▣ Bridge
- ▨ Retardant Avoidance Area
- ▨ Pine Mountain Project
- ▨ Wilderness Area

0 2 4 Miles  
Datum: NAD83

1:175,000  
SoCal IMT3 GIS  
9/3/2018  
20:41 hrs



**Branch III**

**IAP Branch II**

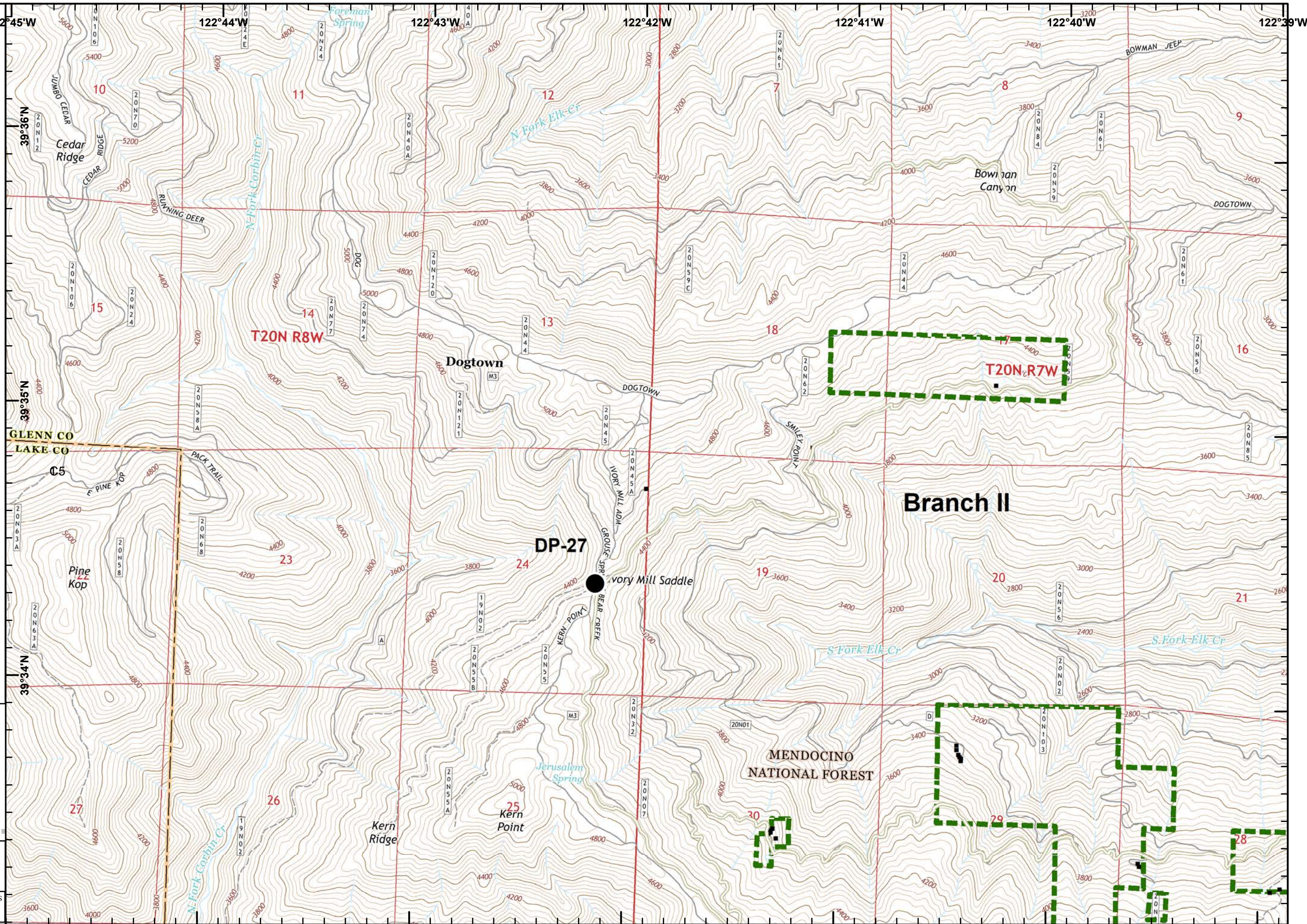


- Drop Point
- Structure
- Structure
- Structures (USFS)
- USDA Forest Service

West Zone	1	2	3
Div II	4	5	6
Div I	7	8	9
Div F	10	11	12
Div G	13	14	15
Div H	16	17	18
Div M	19	20	21

**1:24,000**  
**Datum: NAD 83**

SoCal IMT 3 GIS  
 9/3/2018  
 20:29 hrs



**IAP Branch II**

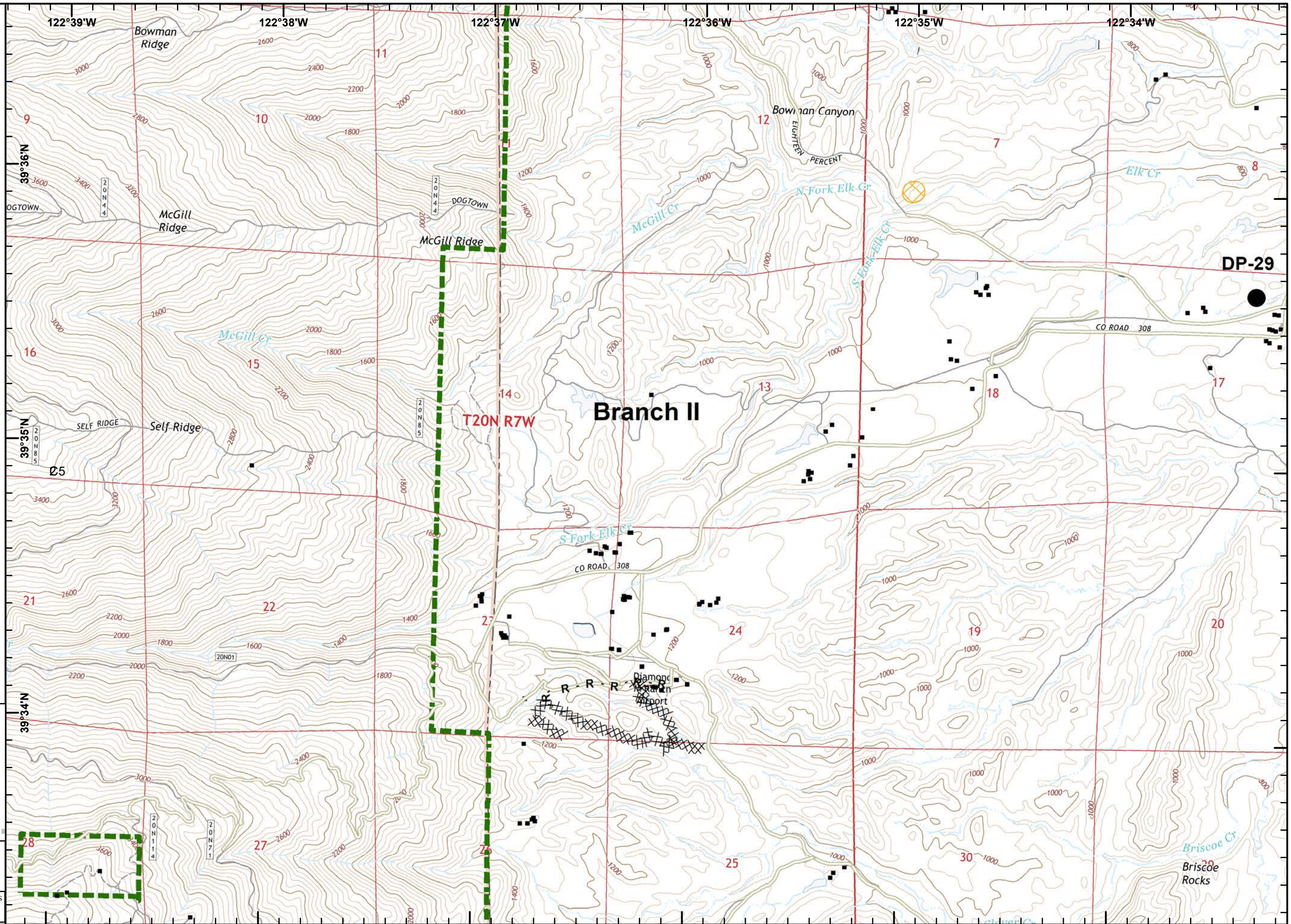


- Drop Point
- XXXXX Completed Dozer Line
- R — R — Road as Completed Line
- Structure
- Structure
- Structures (Reported)
- Structures (USFS)
- — — — — USDA Forest Service
- ⊠ Equipment Avoidance Areas

West Zone	1	2	3
Div H	4	5	6
Div I	7	8	9
Div J	10	11	12
Div K	13	14	15
Div L	16	17	18
Div M	19	20	21

**1:24,000**  
**Datum: NAD 83**

SoCal IMT 3 GIS  
 9/3/2018  
 20:30 hrs



IAP Branch II



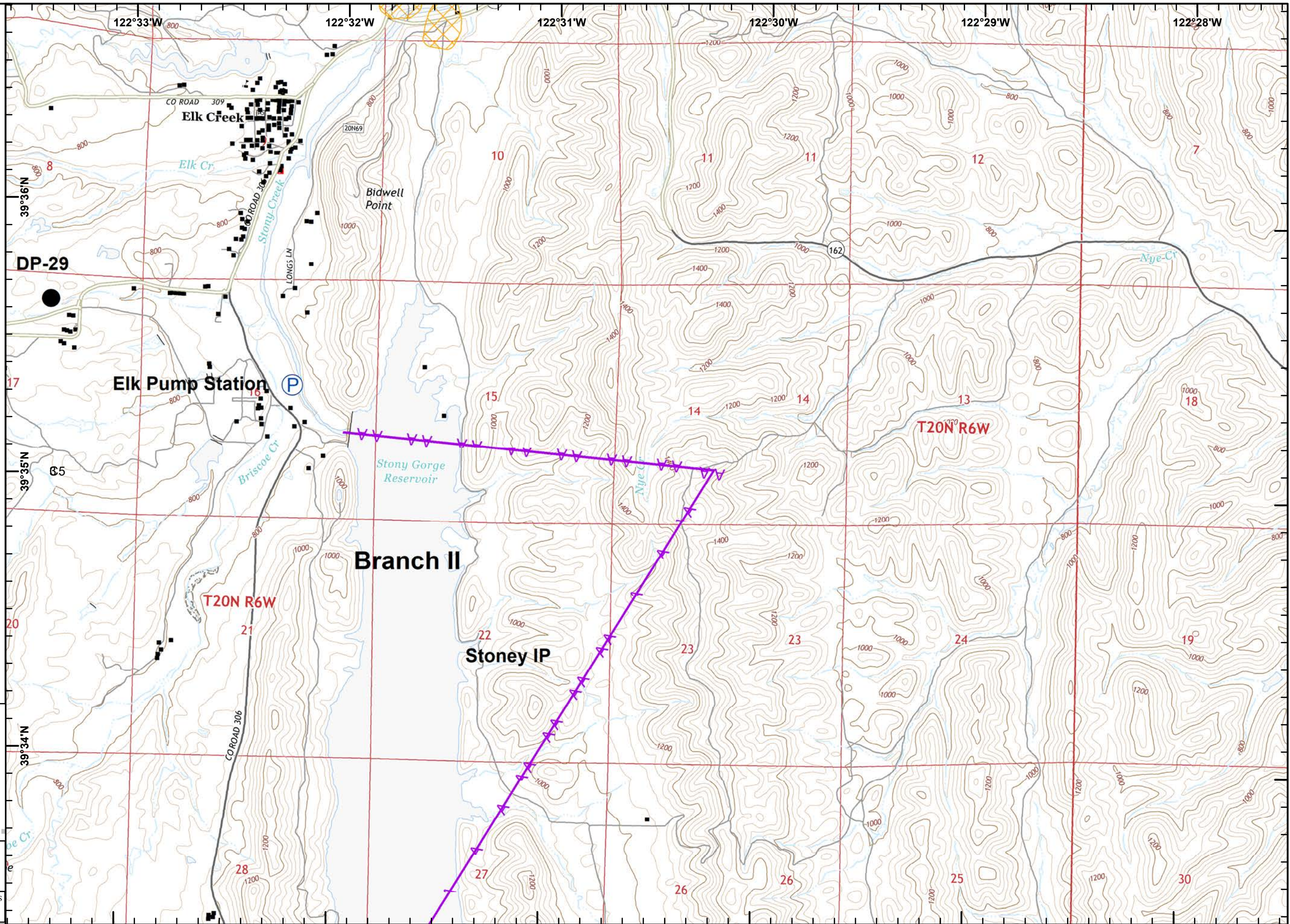
- Drop Point
- Structure
- Structure
- Structures (USFS)
- ▲ Aerial Hazard
- ⊠ Equipment Avoidance Areas

West Zone	1	2	3
Div H	4	5	6
Div I	7	8	9
Div J	10	11	12
Div K	13	14	15
Div L	16	17	18
Div M	19	20	21
Branch II			
East Zone			

**1:24,000**  
 Datum: NAD 83

0 850 1,700 Feet

SoCal IMT 3 GIS  
 9/3/2018  
 20:31 hrs



IAP Branch II

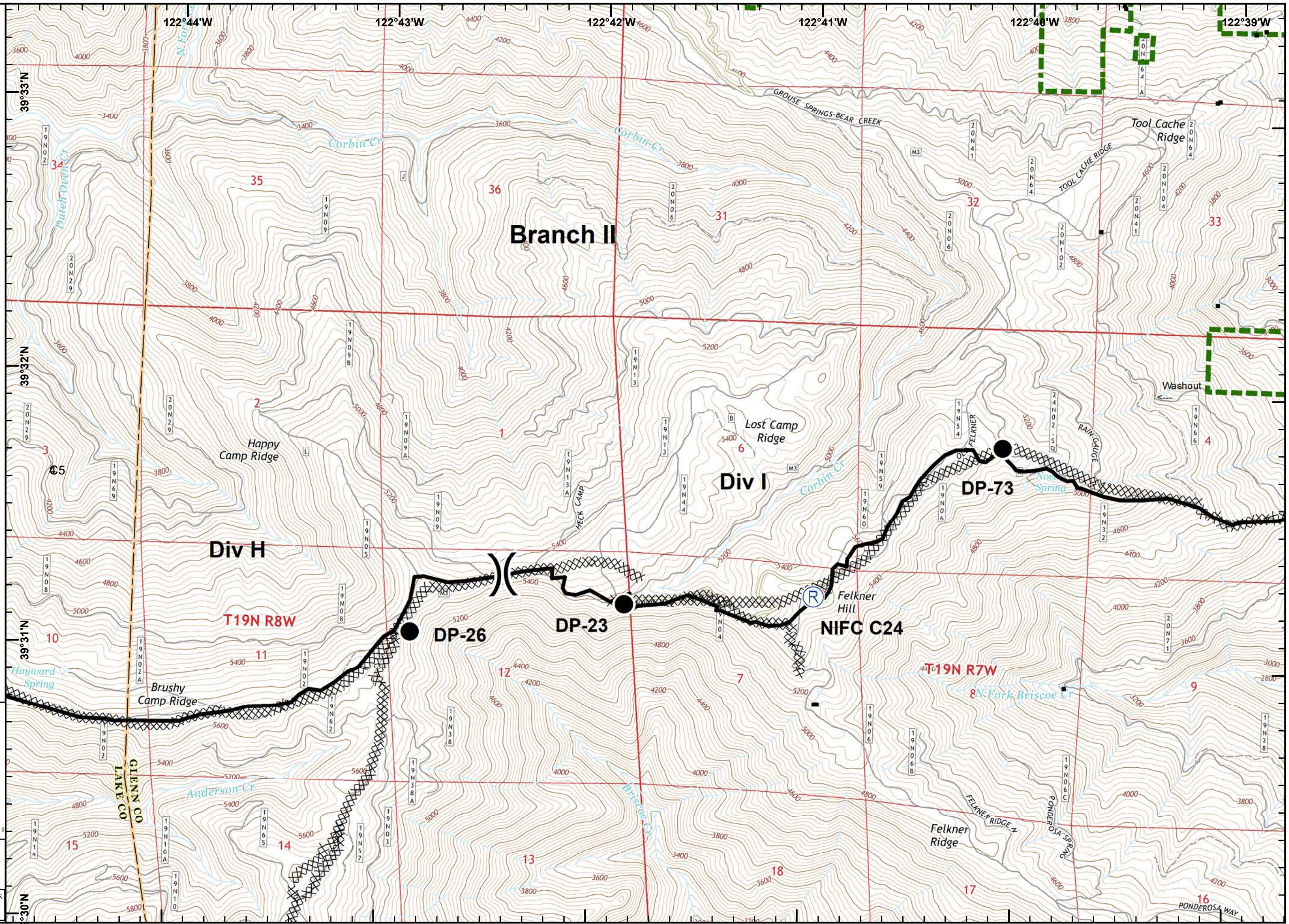


- ( ) Division Break
- Drop Point
- Ⓡ Repeater
- Completed Line
- ⊗ Completed Dozer Line
- Structure
- Structure
- Structures (USFS)
- ⊞ USDA Forest Service

West Zone	1	2	3
Div I	4	5	6
Div II	7	8	9
Branch II	10	11	12
East Zone	13	14	15
Div L	16	17	18
Div M	19	20	21

1:24,000  
 Datum: NAD 83

SoCal IMT 3 GIS  
 9/3/2018  
 20:32 hrs



**IAP Branch II**

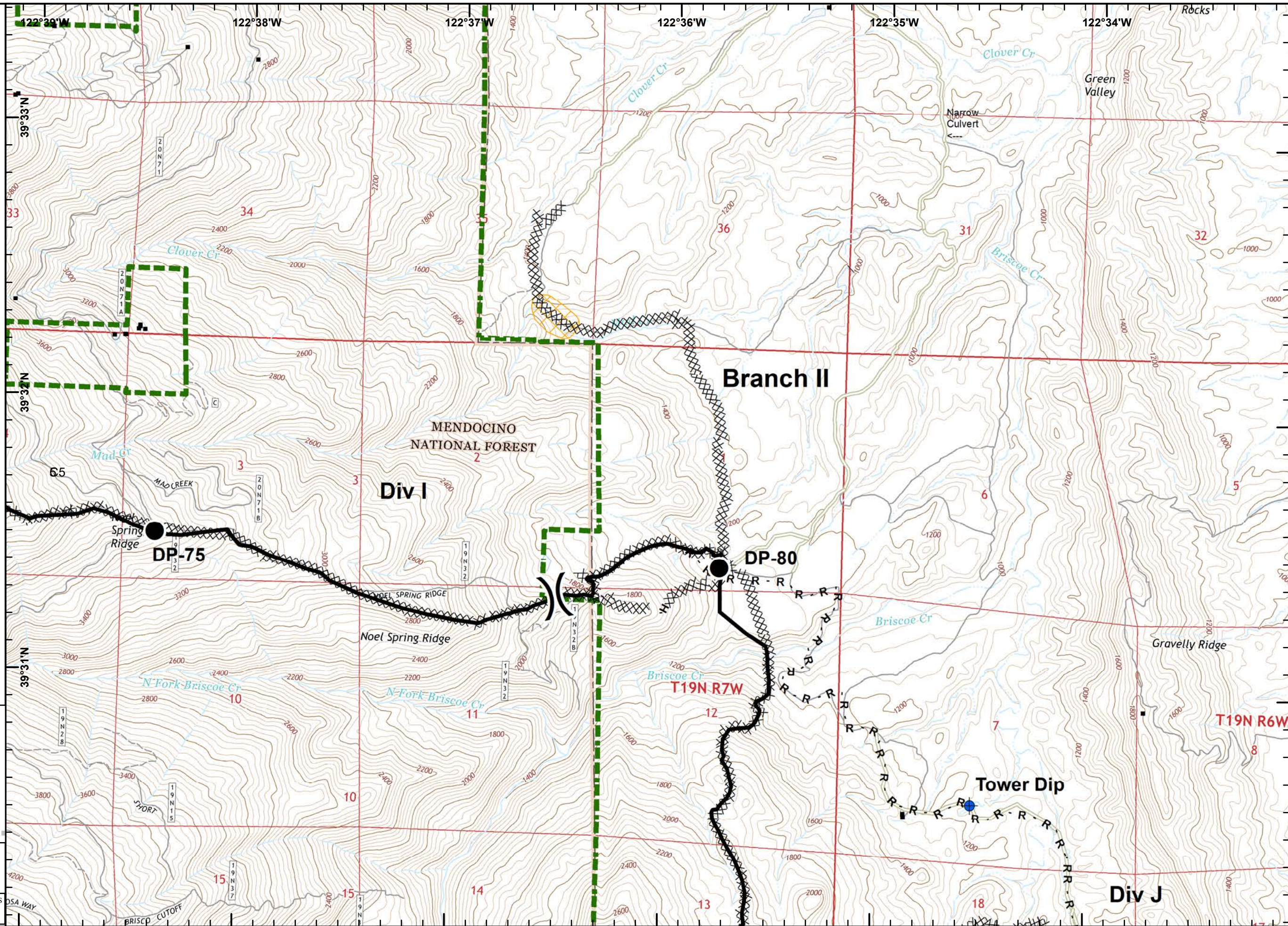


- Division Break
- Dip Site
- Drop Point
- Completed Line
- Completed Dozer Line
- Completed Hand Line
- Road as Completed Line
- Structure
- Structure
- Structures (Reported)
- Structures (USFS)
- USDA Forest Service
- Equipment Avoidance Areas

West Zone	1	2	3
Div H	4	5	6
Branch I	7	8	9
Div F	10	11	12
East Zone	13	14	15
Div L	16	17	18
Div M	19	20	21
Branch II			






**1:24,000**  
**Datum: NAD 83**

SoCal IMT 3 GIS  
 9/3/2018  
 20:34 hrs



IAP Branch II



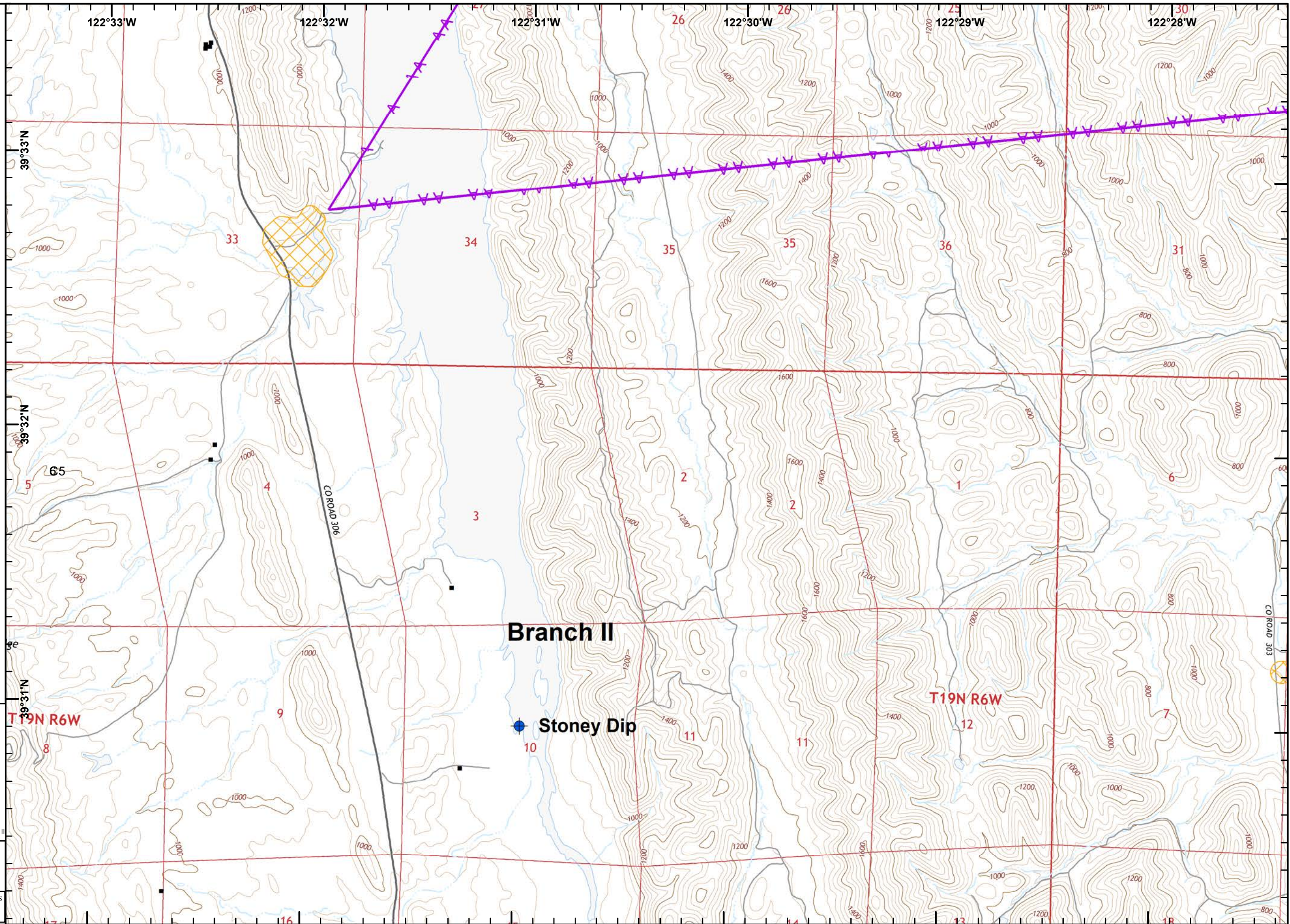
-  Dip Site
-  Structure
-  Structures (USFS)
-  Aerial Hazard
-  Equipment Avoidance Areas

West Zone	1	2	3
Div H	4	5	6
Div G	7	8	9
Branch II	10	11	12
East Zone	13	14	15
Div L	16	17	18
Div M	19	20	21
Branch II			

**1:24,000**  
 Datum: NAD 83

0 850 1,700 Feet

SoCal IMT 3 GIS  
 9/3/2018  
 20:35 hrs



IAP Branch II



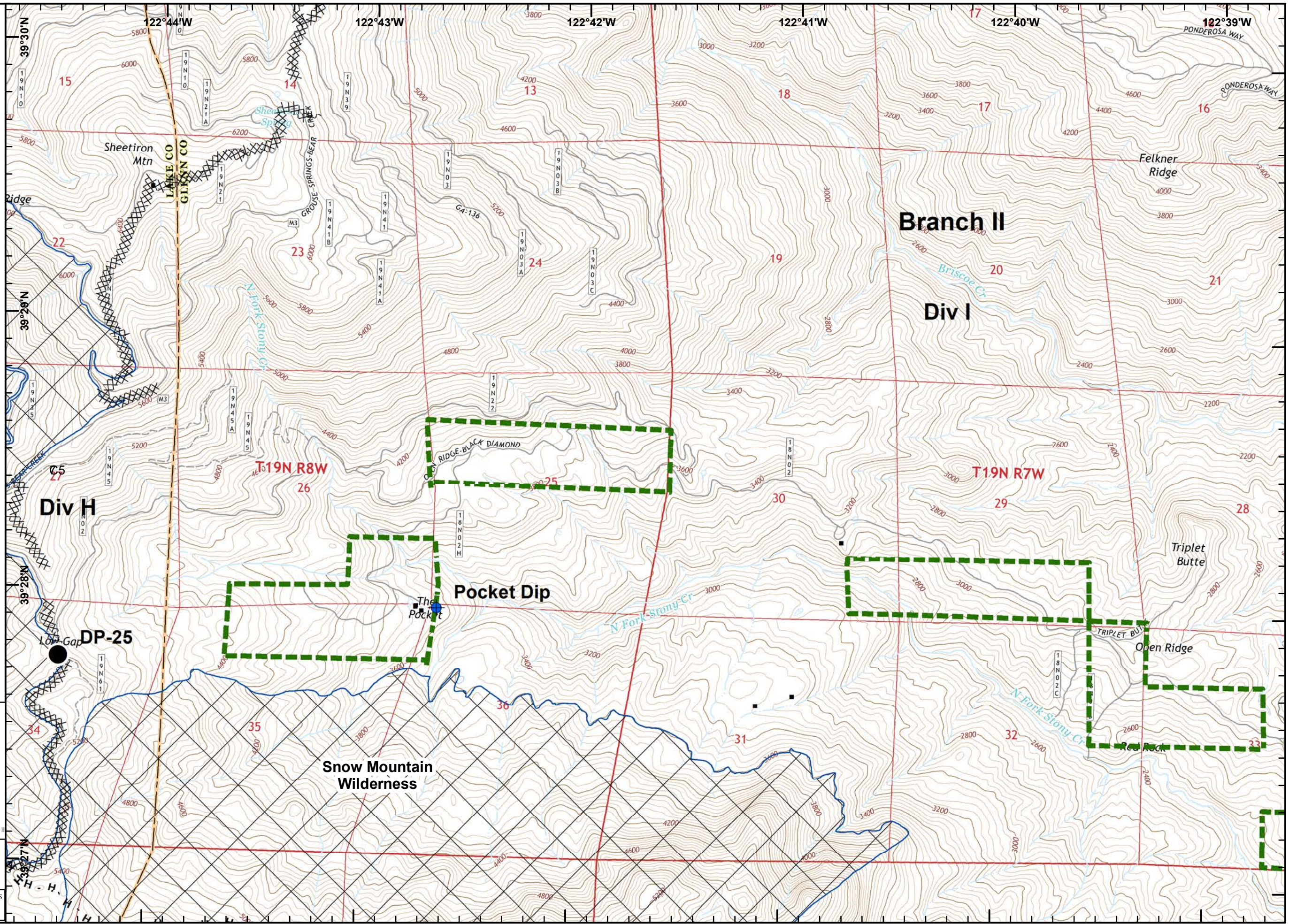
- Dip Site
- Drop Point
- Completed Dozer Line
- Completed Hand Line
- Structure
- Structure
- Structures (USFS)
- USDA Forest Service
- Wilderness Area

West Zone	1	2	3
Div H	4	5	6
Div I	7	8	9
Div J	10	11	12
Div K	13	14	15
Div L	16	17	18
Div M	19	20	21
Branch II			
East Zone			

1:24,000  
 Datum: NAD 83

0 850 1,700 Feet

SoCal IMT 3 GIS  
 9/3/2018  
 20:36 hrs





**IAP Branch II**

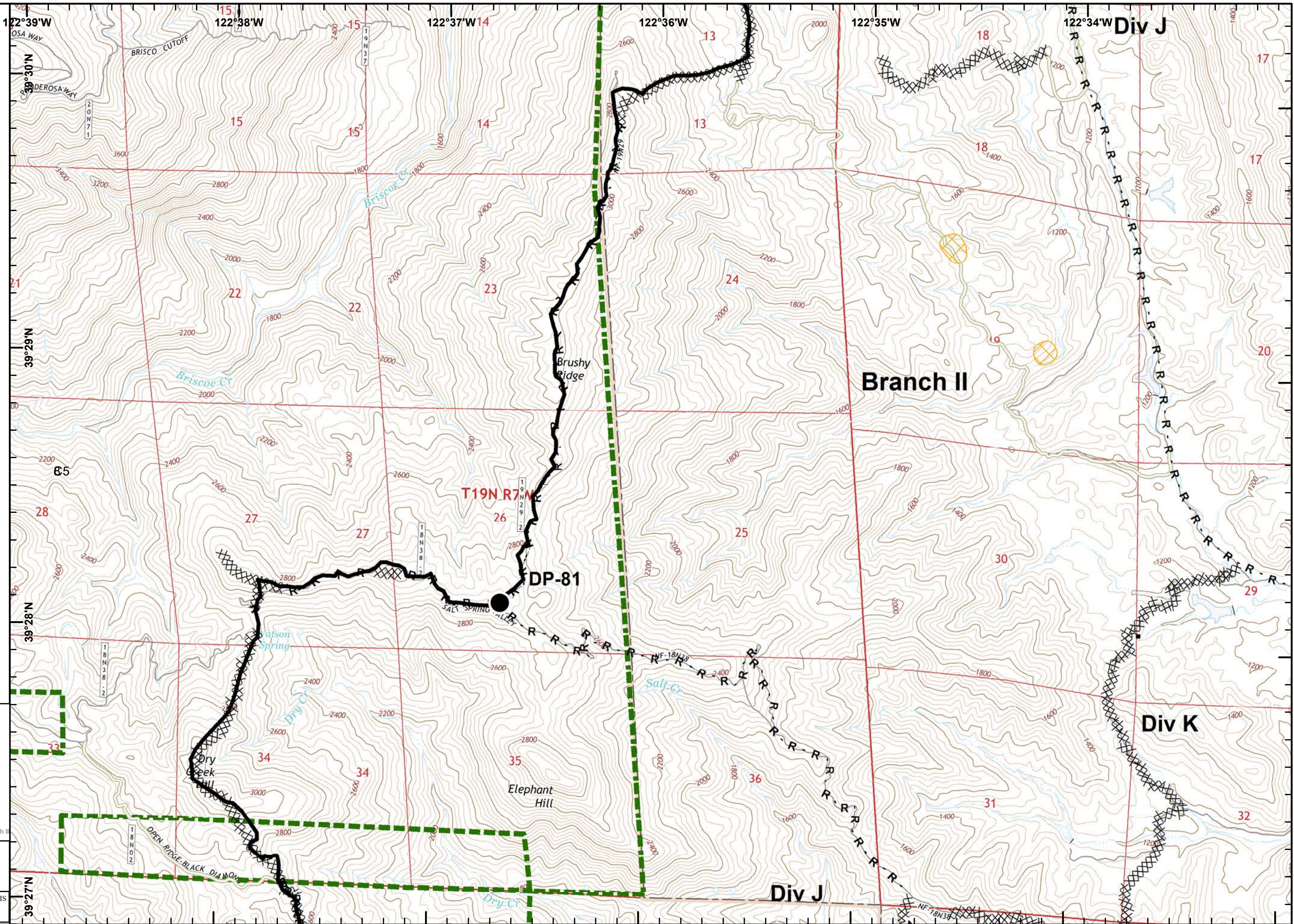


- Drop Point
- Completed Line
- XXXXX Completed Dozer Line
- R - R Road as Completed Line
- Structure
- Structures (USFS)
- USDA Forest Service
- ⊠ Equipment Avoidance Areas

West Zone	1	2	3
Div H	4	5	6
Div I	7	8	9
Div J	10	11	12
Div K	13	14	15
Div L	16	17	18
Div M	19	20	21
Branch II			

**1:24,000**  
**Datum: NAD 83**

SoCal IMT 3 GIS  
 9/3/2018  
 20:37 hrs



IAP Branch II

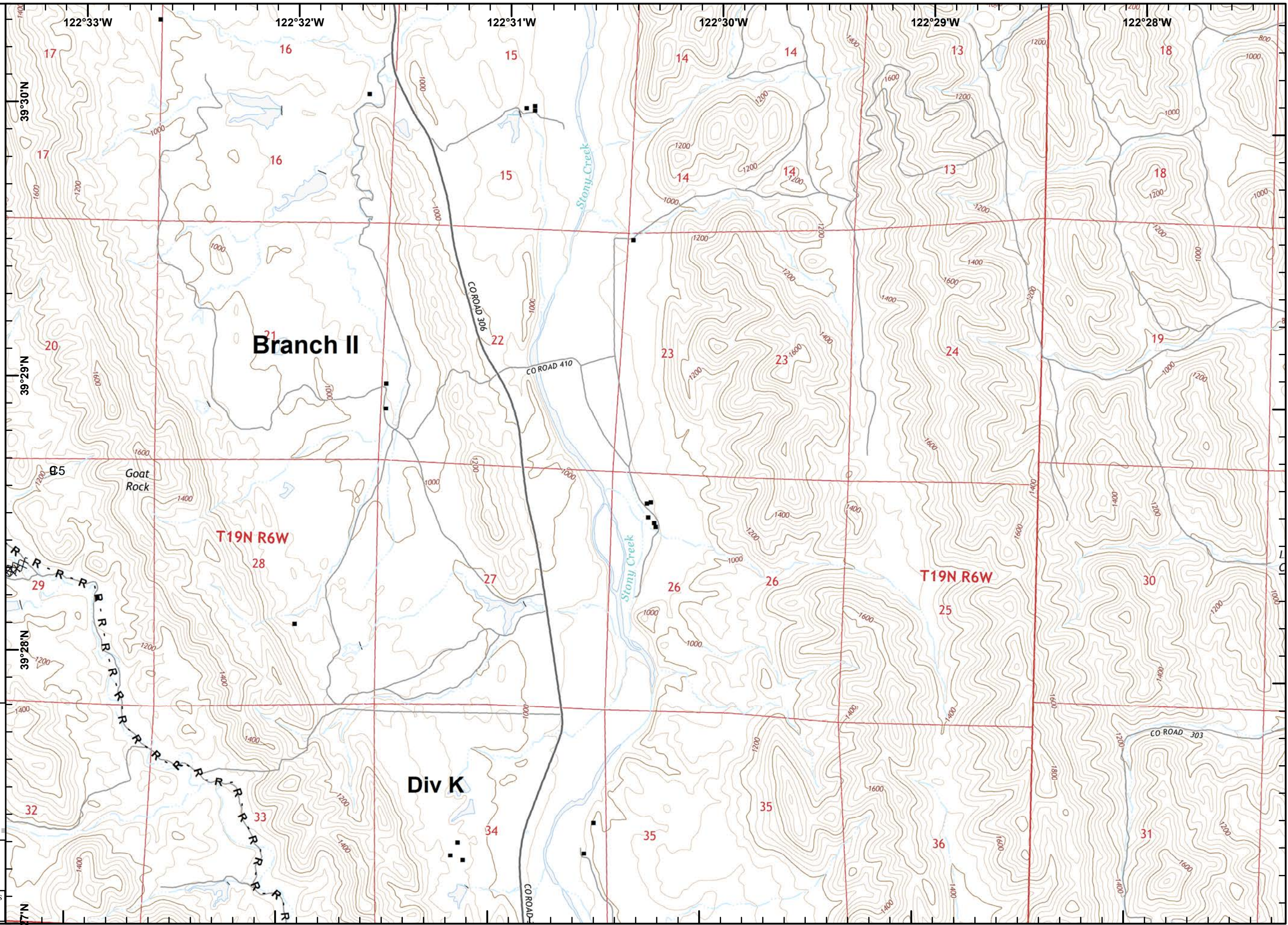


- XXXXX Completed Dozer Line
- Structure
- Structures (USFS)

West Zone	1	2	3
Div H	4	5	6
Div I	7	8	9 Branch II
Div J	10	11	12
Div K	13	14	15
Div L	16	17	18
Div M	19	20	21
Branch II			

1:24,000  
 Datum: NAD 83

SoCal IMT 3 GIS  
 9/3/2018  
 20:39 hrs



**IAP Branch II**

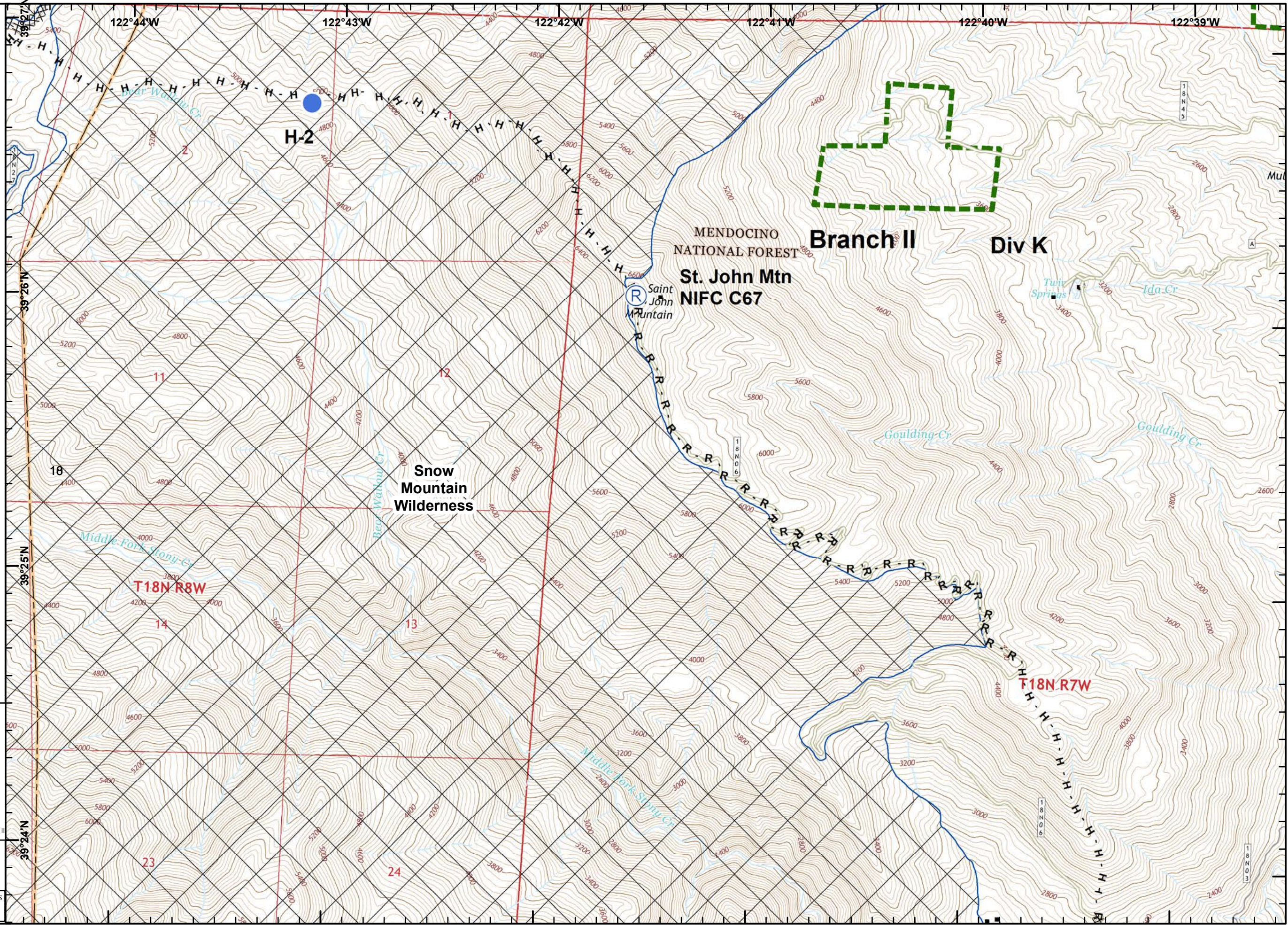


- Helispot
- Ⓡ Repeater
- ⊗ Completed Dozer Line
- H - H Completed Hand Line
- R - R Road as Completed Line
- Structure
- Structure
- Structures (Reported)
- Structures (USFS)
- USDA Forest Service
- Wilderness Area

West Zone	1	2	3
Div H	4	5	6
Div I	7	8	9
Branch II	10	11	12
Div J	13	14	15
Div K	16	17	18
Div L	19	20	21
Div M			
Branch II			
East Zone			

**1:24,000**  
**Datum: NAD 83**

SoCal IMT 3 GIS  
 9/3/2018  
 20:40 hrs



**IAP Branch II**



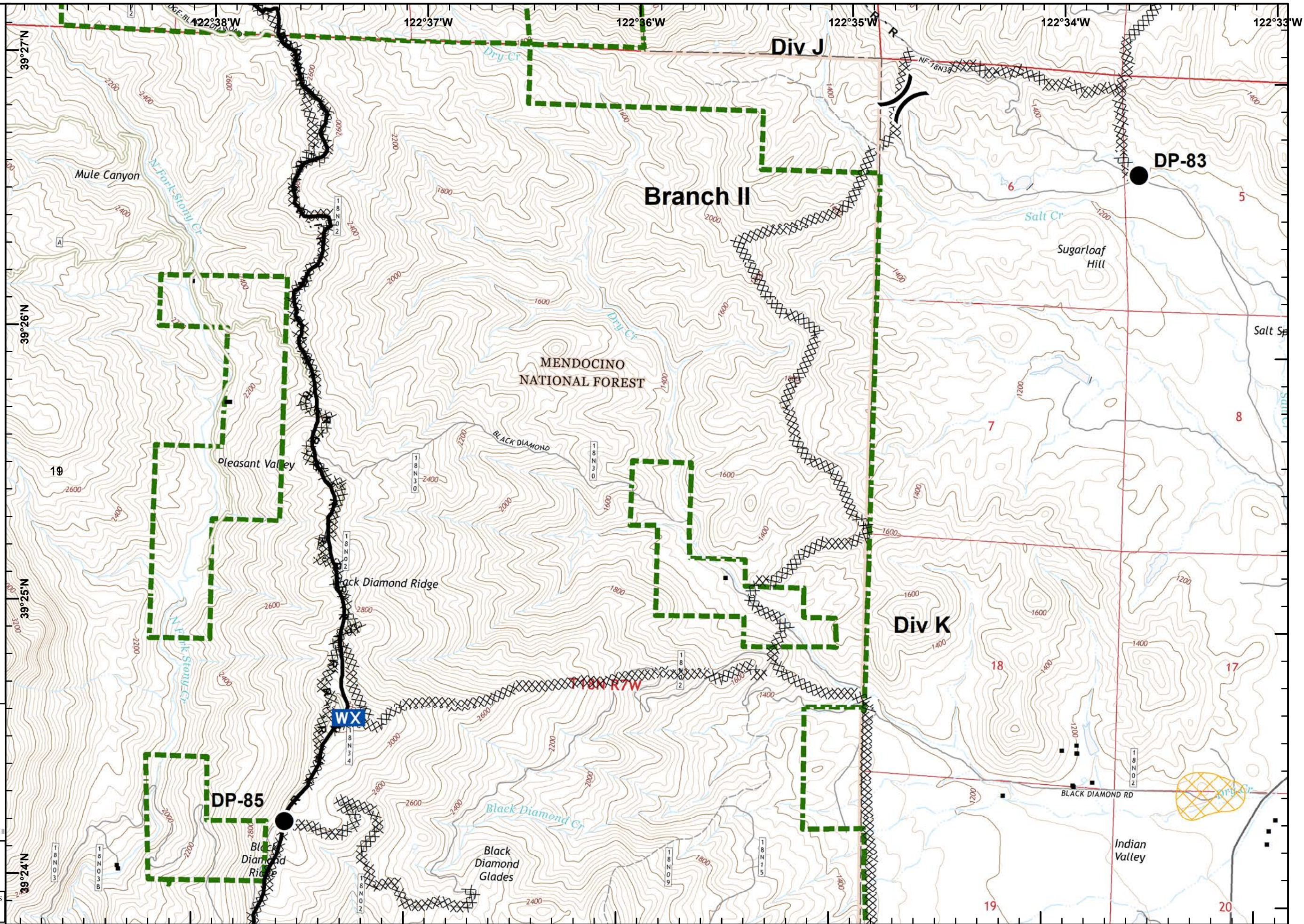
- Division Break
- Drop Point
- Mobile Weather Unit
- Completed Line
- Completed Dozer Line
- Road as Completed Line
- Structure
- Structure
- Structures (Reported)
- Structures (USFS)
- USDA Forest Service
- Equipment Avoidance Areas

West Zone	1	2	3
Div H	4	5	6
Div I	7	8	9
Branch II	10	11	12
East Zone	13	14	15
Div L	16	17	18
Div M	19	20	21

**1:24,000**  
**Datum: NAD 83**

0 850 1,700 Feet

SoCal IMT 3 GIS  
 9/3/2018  
 20:41 hrs



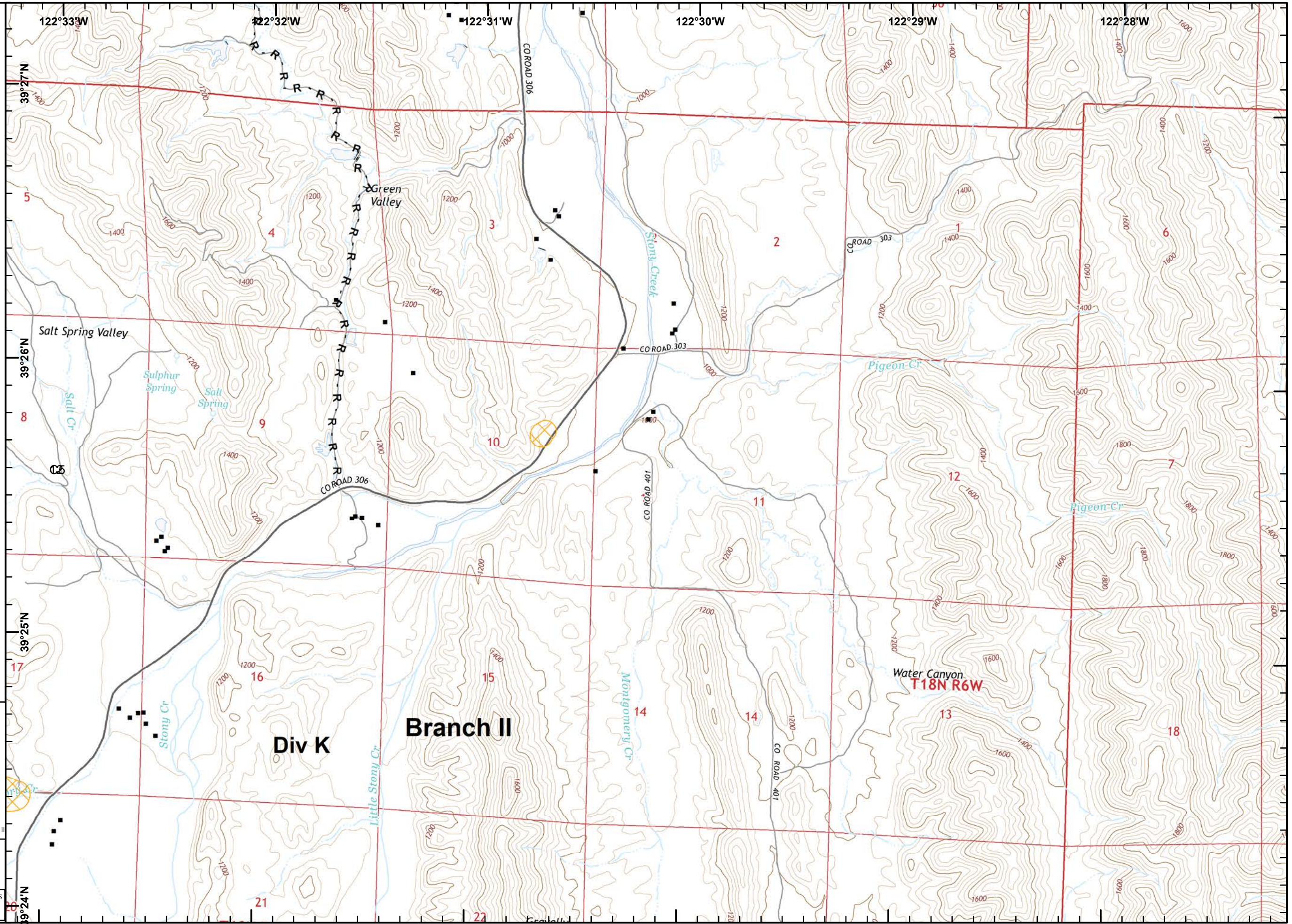


- Structure
- Structures (USFS)
- ⊗ Equipment Avoidance Areas

West Zone	1	2	3
Div H	4	5	6
Div I	7	8	9
Branch II	10	11	12
East Zone	13	14	15
Div L	16	17	18
Div M	19	20	21
Branch II			

**1:24,000**  
**Datum: NAD 83**

SoCal IMT 3 GIS  
 9/3/2018  
 20:42 hrs



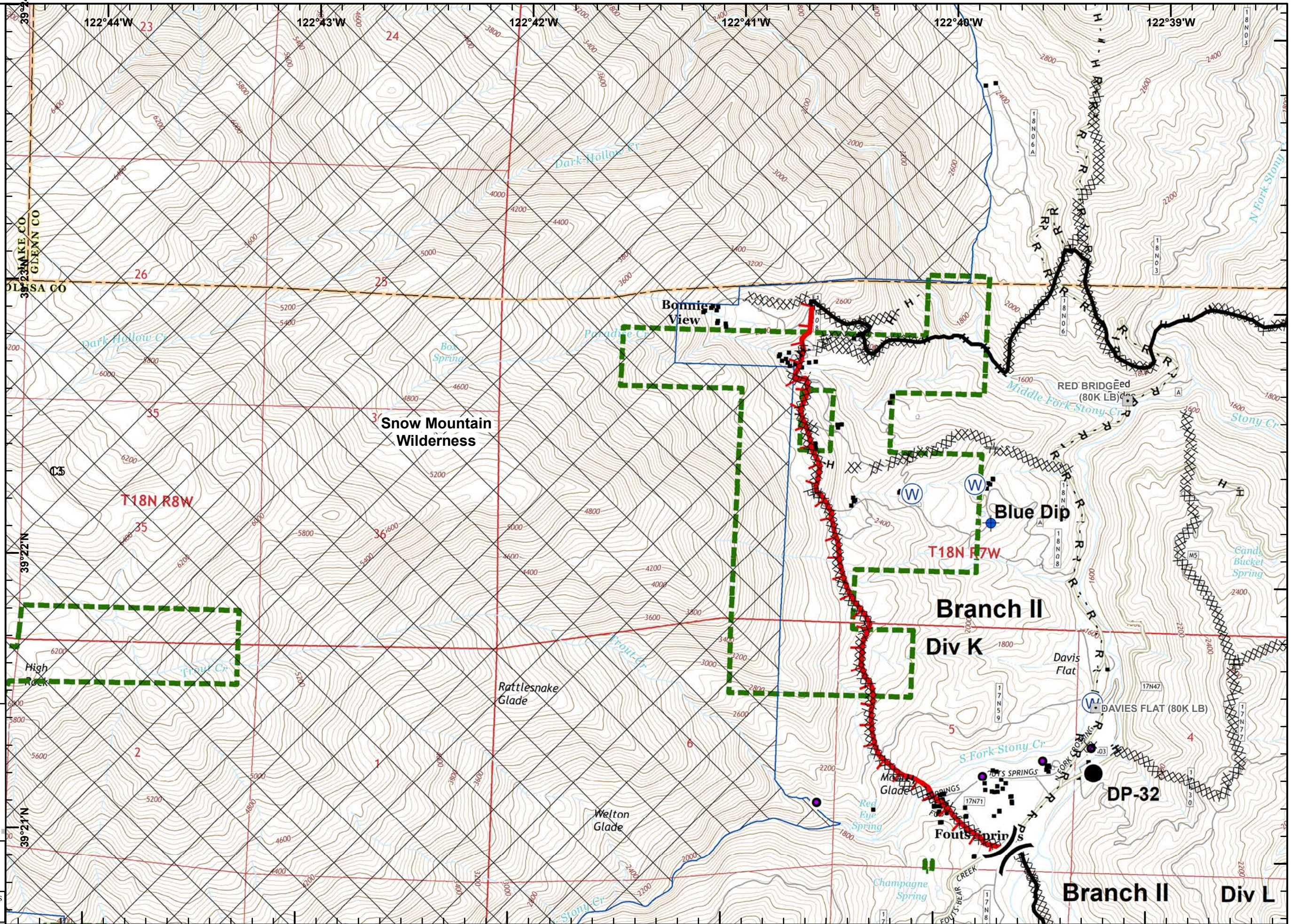


- ( ) Division Break
- Dip Site
- Drop Point
- ⊙ Water Source
- Completed Line
- ⊗ Completed Dozer Line
- H - H Completed Hand Line
- R - R Road as Completed Line
- Structure
- Structure
- Structures (Reported)
- Structures (USFS)
- ⊞ USDA Forest Service
- ▭ Wilderness Area

West Zone	1	2	3
Div 4	4	5	6
Div 7	7	8	9
Branch II	10	11	12
Div 13	13	14	15
Div 16	16	17	18
Div 19	19	20	21
Branch II			
East Zone			

**1:24,000**  
**Datum: NAD 83**

SoCal IMT 3 GIS  
 9/3/2018  
 20:44 hrs



**IAP Branch II**

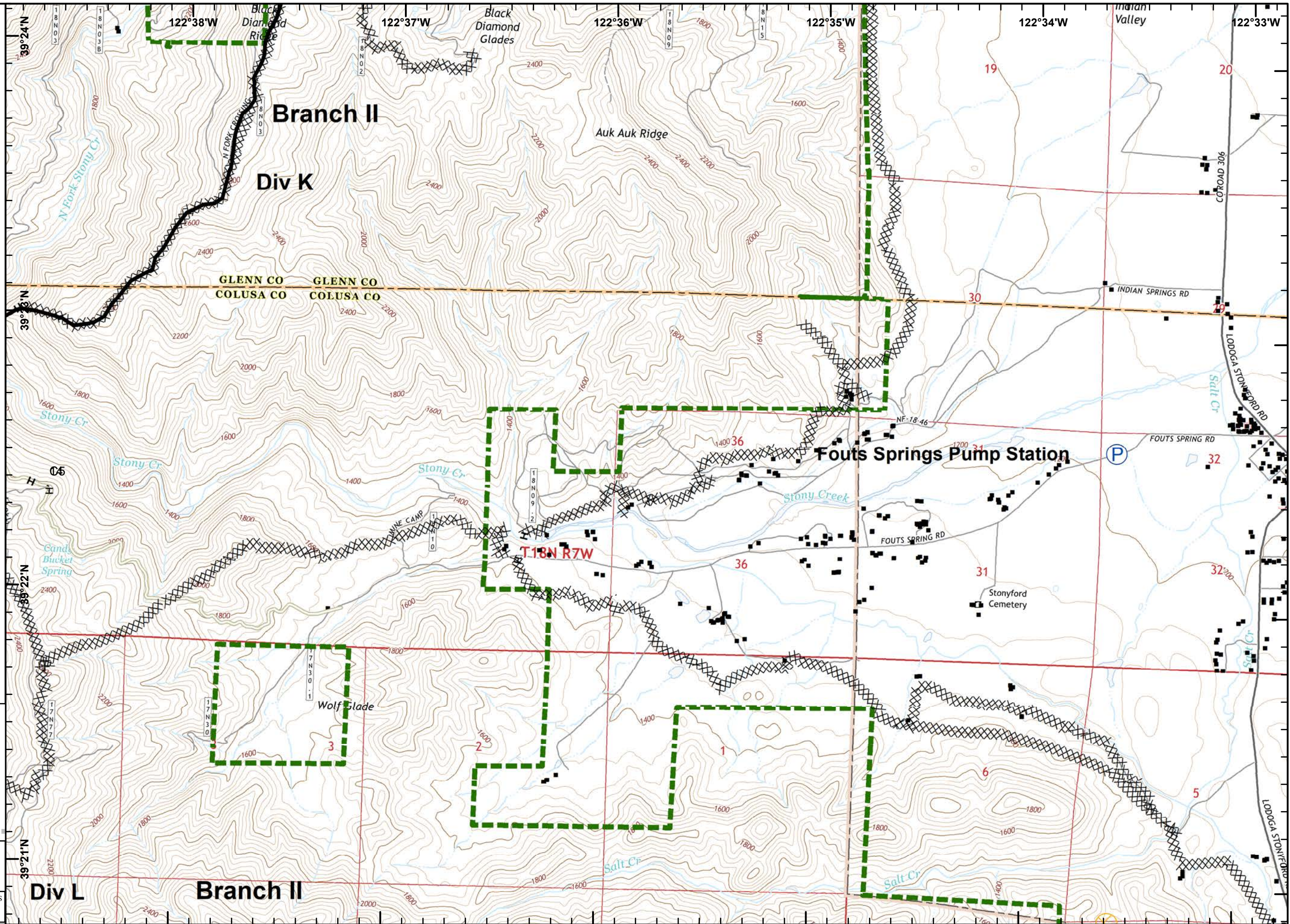


- Completed Line
- Completed Dozer Line
- Completed Hand Line
- Structure
- Structure
- Structures (USFS)
- USDA Forest Service
- Equipment Avoidance Areas

West Zone	1	2	3
Div H	4	5	6
Div I	7	8	9
Branch II	10	11	12
East Zone	13	14	15
Div J	16	17	18
Div K	19	20	21
Branch I			

**1:24,000**  
**Datum: NAD 83**

SoCal IMT 3 GIS  
 9/3/2018  
 20:45 hrs



**IAP Branch II**

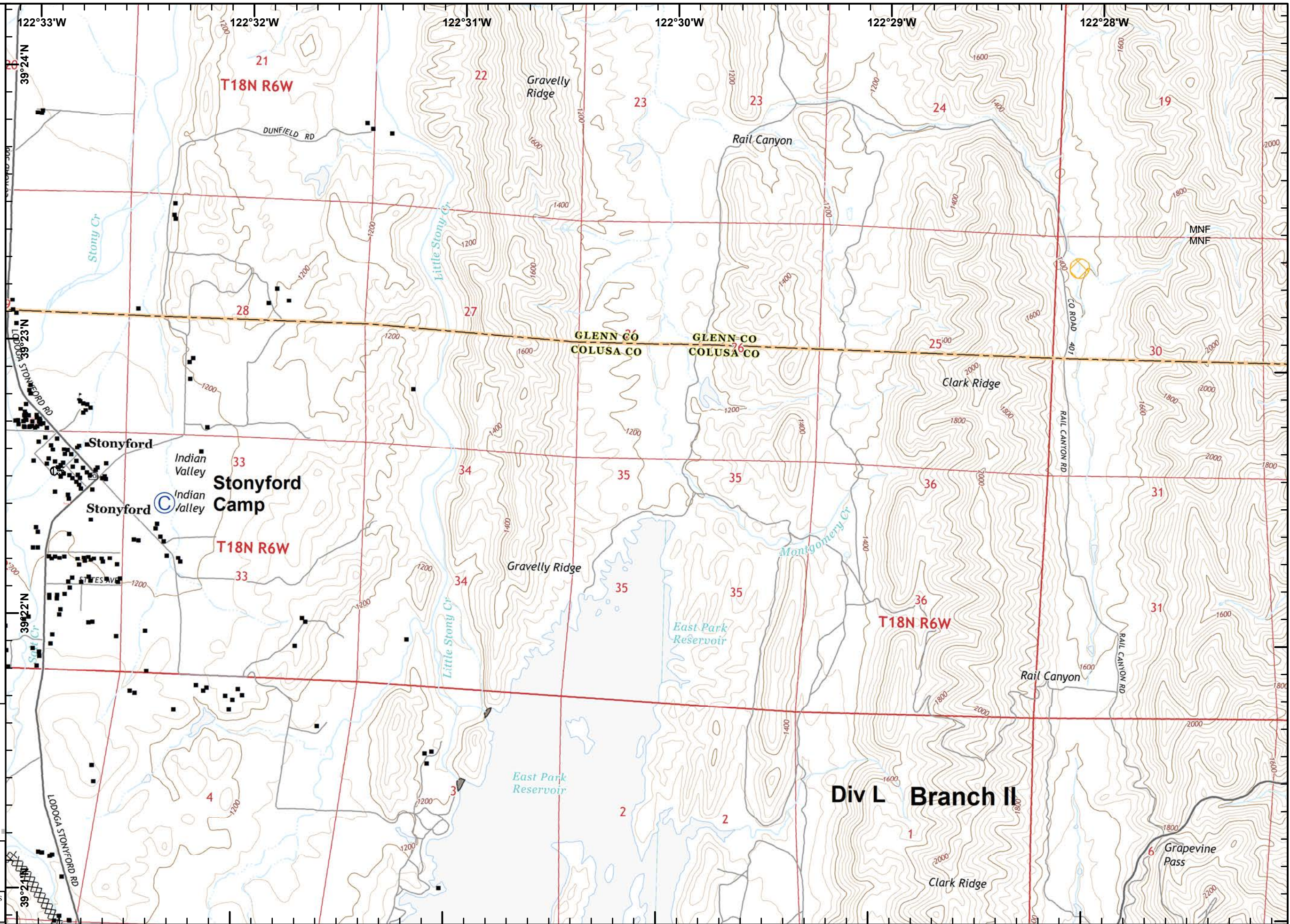


- Camp
- Completed Dozer Line
- Structure
- Structure
- Structures (USFS)
- Equipment Avoidance Areas

West Zone	1	2	3
Div 4	4	5	6
Div 5	7	8	9
Branch II	10	11	12
East Zone	13	14	15
Div 1	16	17	18
Div 2	19	20	21
Branch I			

**1:24,000**  
**Datum: NAD 83**

SoCal IMT 3 GIS  
 9/3/2018  
 20:46 hrs





**IAP Branch II**

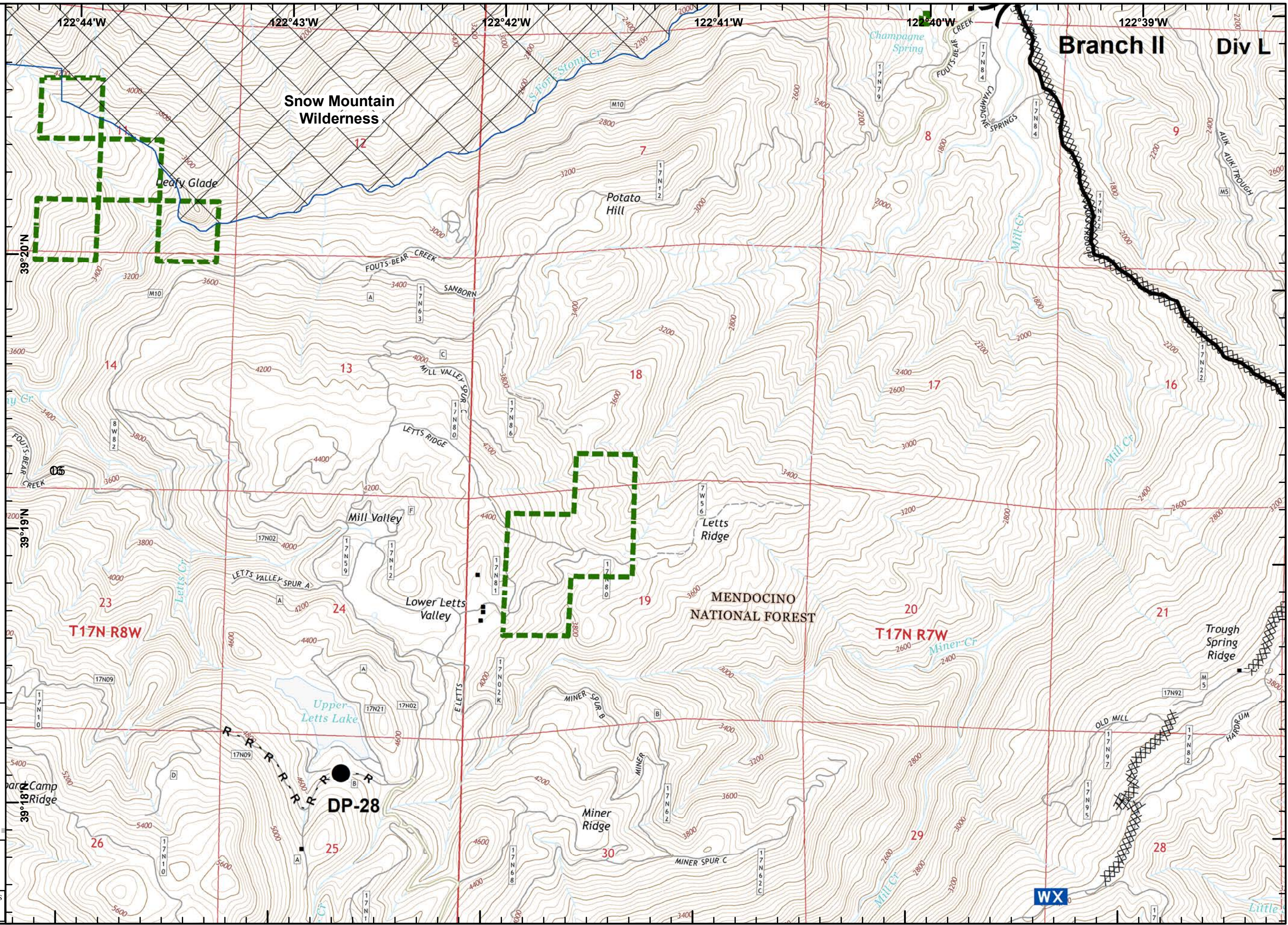


- ( ) Division Break
- Drop Point
- WX Mobile Weather Unit
- Completed Line
- XXXXX Completed Dozer Line
- R - R Road as Completed Line
- Structure
- Structure
- Structures (USFS)
- USDA Forest Service
- Wilderness Area

West Zone	1	2	3
Div 4	4	5	6
Div 5	7	8	9
Branch II	10	11	12
Div 6	13	14	15
Div 7	16	17	18
East Zone	19	20	21
Branch II			

**1:24,000**  
**Datum: NAD 83**

SoCal IMT 3 GIS  
 9/3/2018  
 20:48 hrs



IAP Branch II



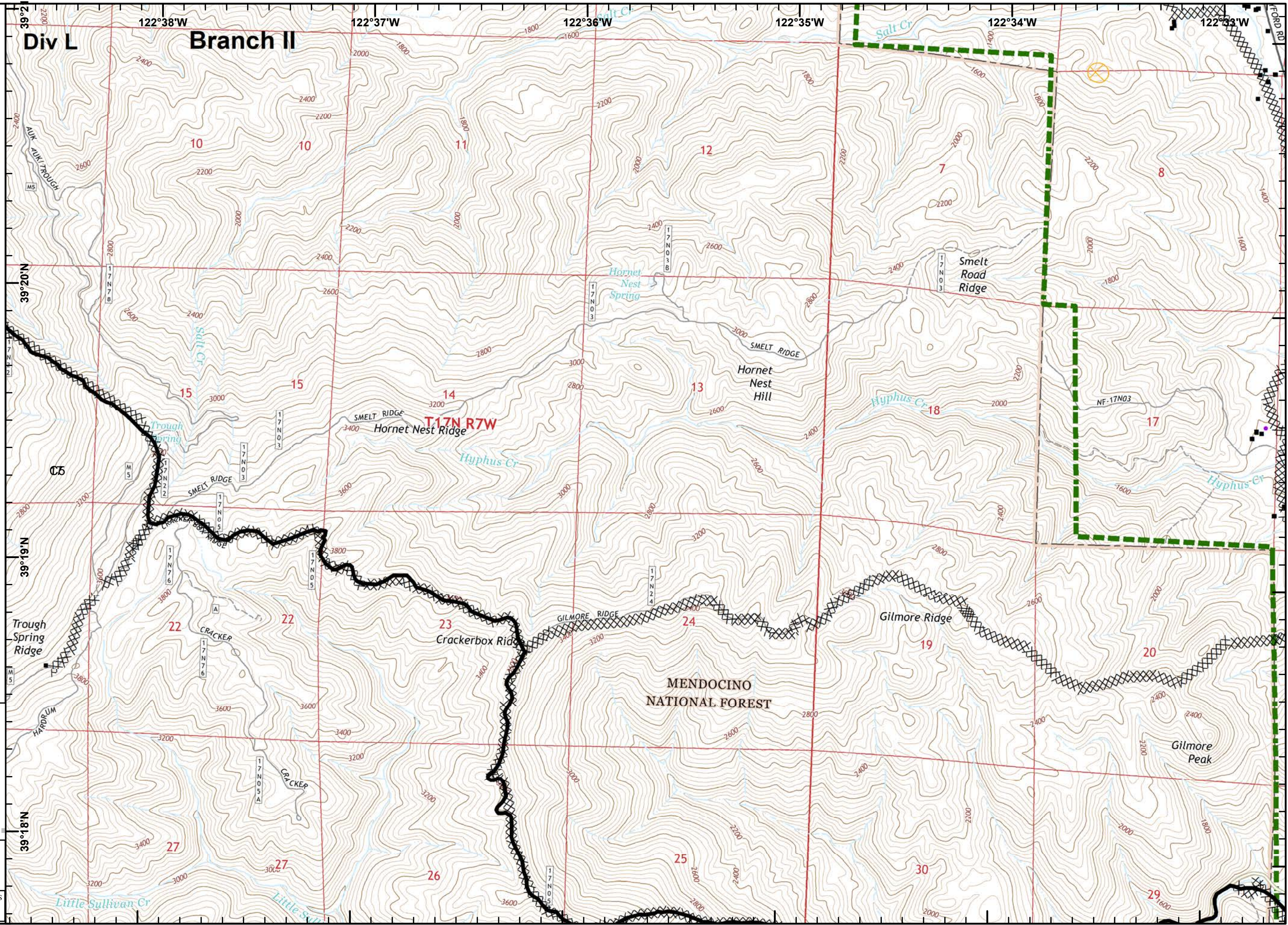
- Completed Line
- Completed Dozer Line
- Structure
- Structure
- Structures (USFS)
- USDA Forest Service
- Equipment Avoidance Areas

West Zone	1	2	3
Div H	4	5	6
Div I	7	8	9
Branch II	10	11	12
Div J	13	14	15
Div K	16	17	18
Div L	19	20	21
Div M			
Branch I			
East Zone			

1:24,000  
 Datum: NAD 83

0 850 1,700 Feet

SoCal IMT 3 GIS  
 9/3/2018  
 20:49 hrs



**IAP Branch II**

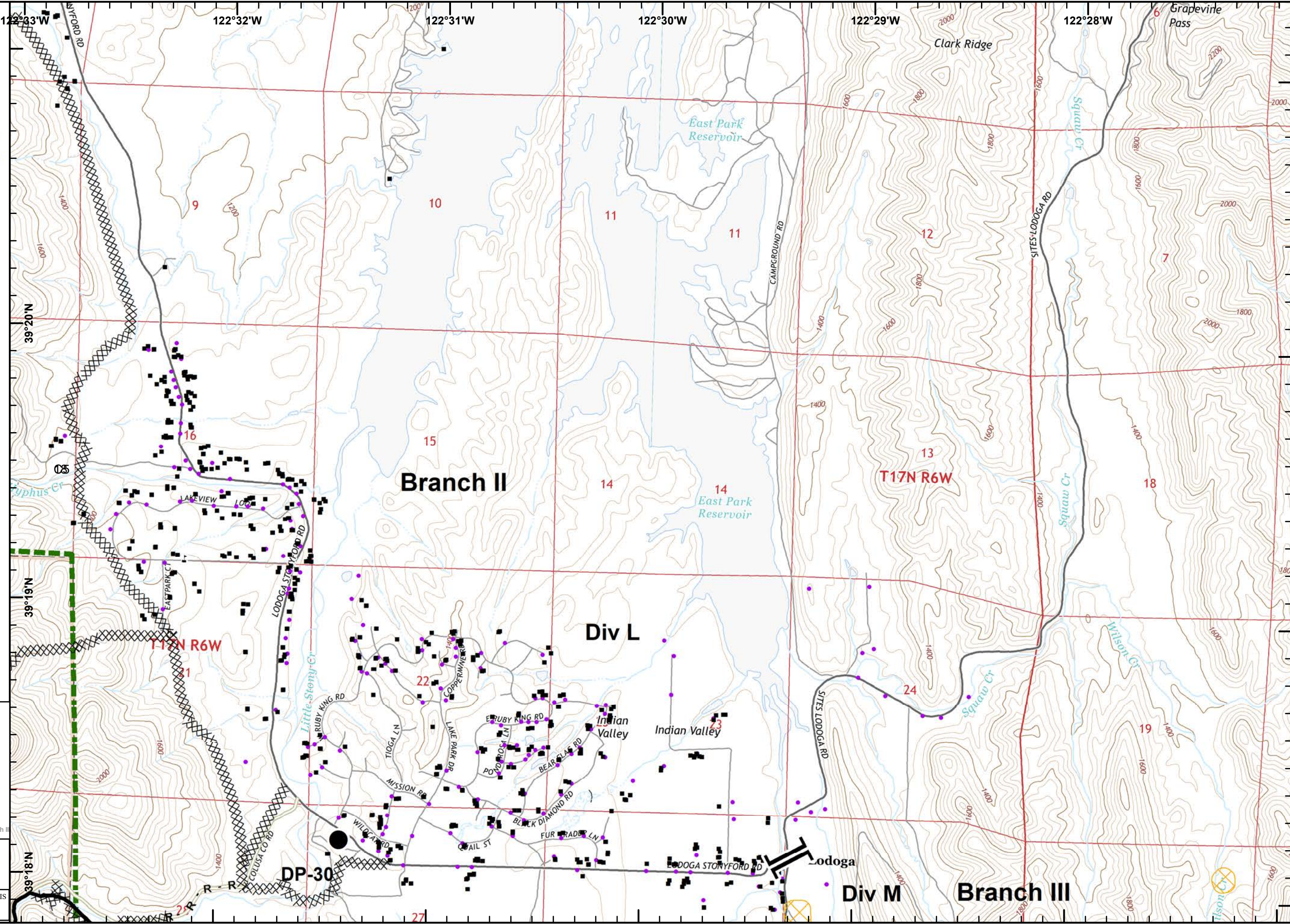


- Branch Break
- Drop Point
- Completed Line
- Completed Dozer Line
- Road as Completed Line
- Structure
- Structure
- Structures (USFS)
- USDA Forest Service
- Equipment Avoidance Areas

West Zone	1	2	3
Div H	4	5	6
Div I	7	8	9
Branch II	10	11	12
East Zone	13	14	15
Div L	16	17	18
Div M	19	20	21
Branch III			

**1:24,000**  
**Datum: NAD 83**

SoCal IMT 3 GIS  
 9/3/2018  
 20:50 hrs





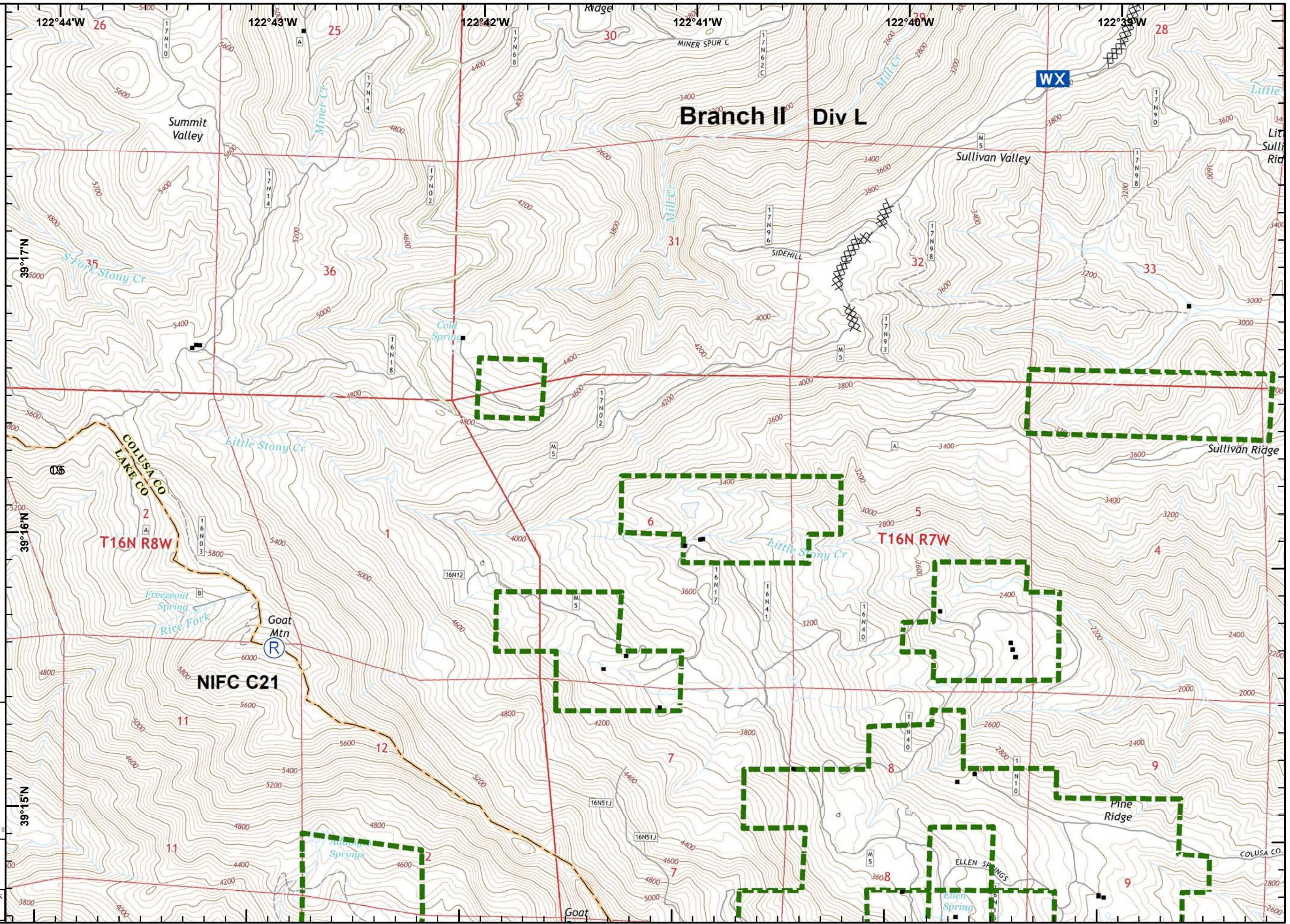
- WX Mobile Weather Unit
- R Repeater
- Completed Dozer Line
- Structure
- Structure
- Structures (Reported)
- Structures (USFS)
- USDA Forest Service

West Zone	1	2	3
Div H	4	5	6
Div I	7	8	9
Div J	10	11	12
Div K	13	14	15
Div L	16	17	18
Div M	19	20	21
Branch II			

**1:24,000**  
**Datum: NAD 83**

0 850 1,700 Feet

SoCal IMT 3 GIS  
 9/3/2018  
 20:52 hrs



IAP Branch II



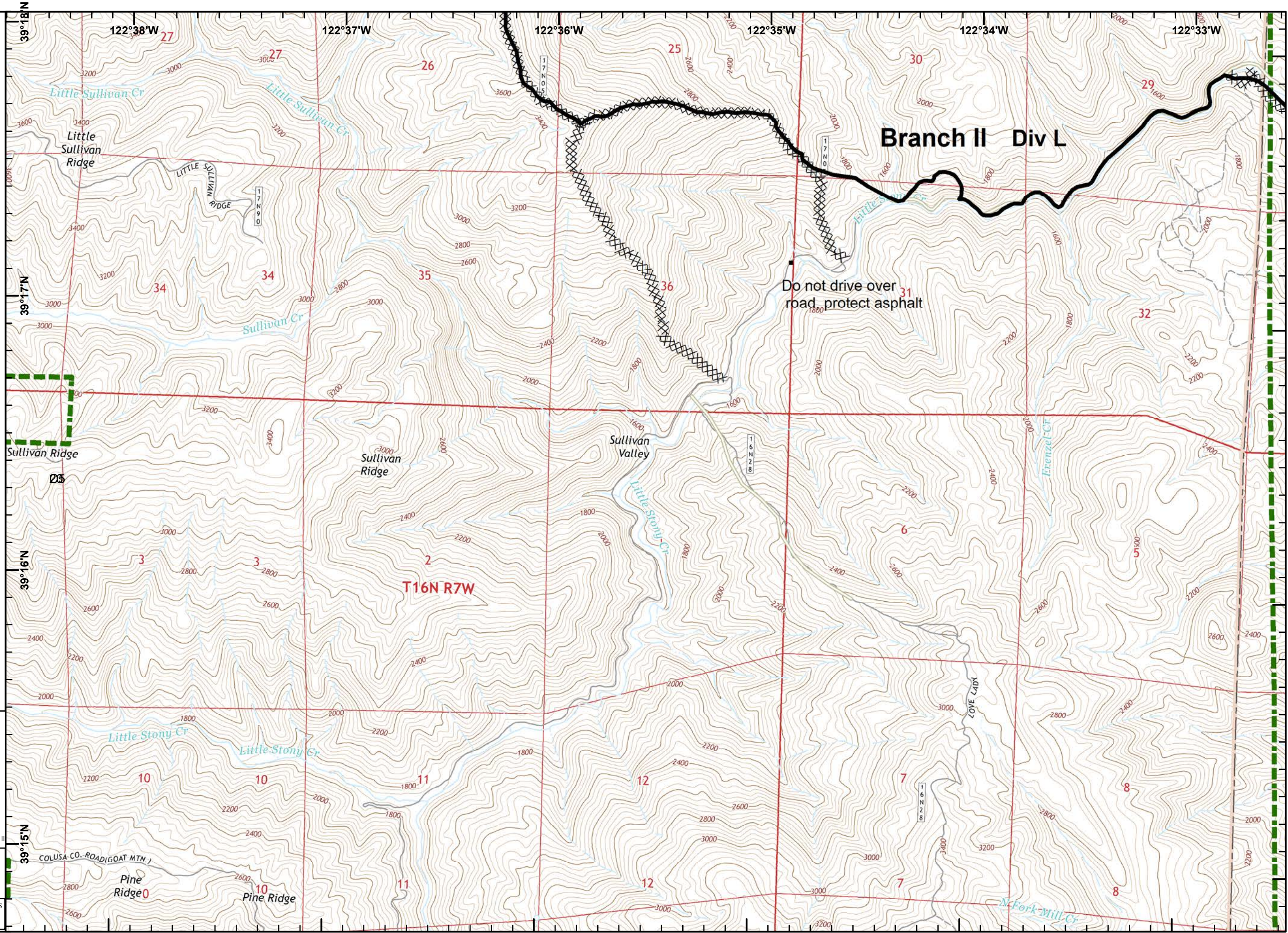
- Completed Line
- Completed Dozer Line
- Structure
- USDA Forest Service

West Zone	1	2	3
Div H	4	5	6
Div G	7	8	9
Branch II	10	11	12
East Zone	13	14	15
Div L	16	17	18
Div M	19	20	21
Branch II			

**1:24,000**  
 Datum: NAD 83

0 850 1,700 Feet

SoCal IMT 3 GIS  
 9/3/2018  
 20:53 hrs



**IAP Branch II**



- Branch Break
- Dip Site
- Drop Point
- Completed Line
- Completed Dozer Line
- Road as Completed Line
- Structure
- Structure
- Structures (USFS)
- USDA Forest Service
- Equipment Avoidance Areas

West Zone	1	2	3
Div H	4	5	6
Div I	7	8	9
Branch II	10	11	12
East Zone	13	14	15
Div L	16	17	18
Div M	19	20	21
Branch III			

**1:24,000**  
**Datum: NAD 83**

SoCal IMT 3 GIS  
 9/3/2018  
 20:54 hrs

