

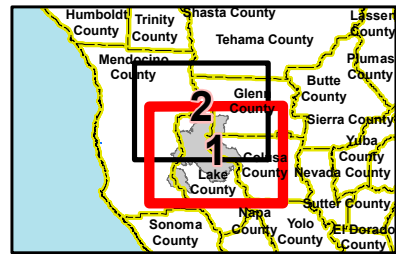
Transportation

Page 1 of 2

Mendocino Complex
CA-MEU-008674
September 5, 2018



- Branch Break
- Division Break
- Incident Command Post
- Staging Area
- Camp
- Dip Site
- Drop Point
- Helibase
- Helispot
- Repeater
- Mobile Weather Unit
- Water Source
- Fire perimeter
- Bridge



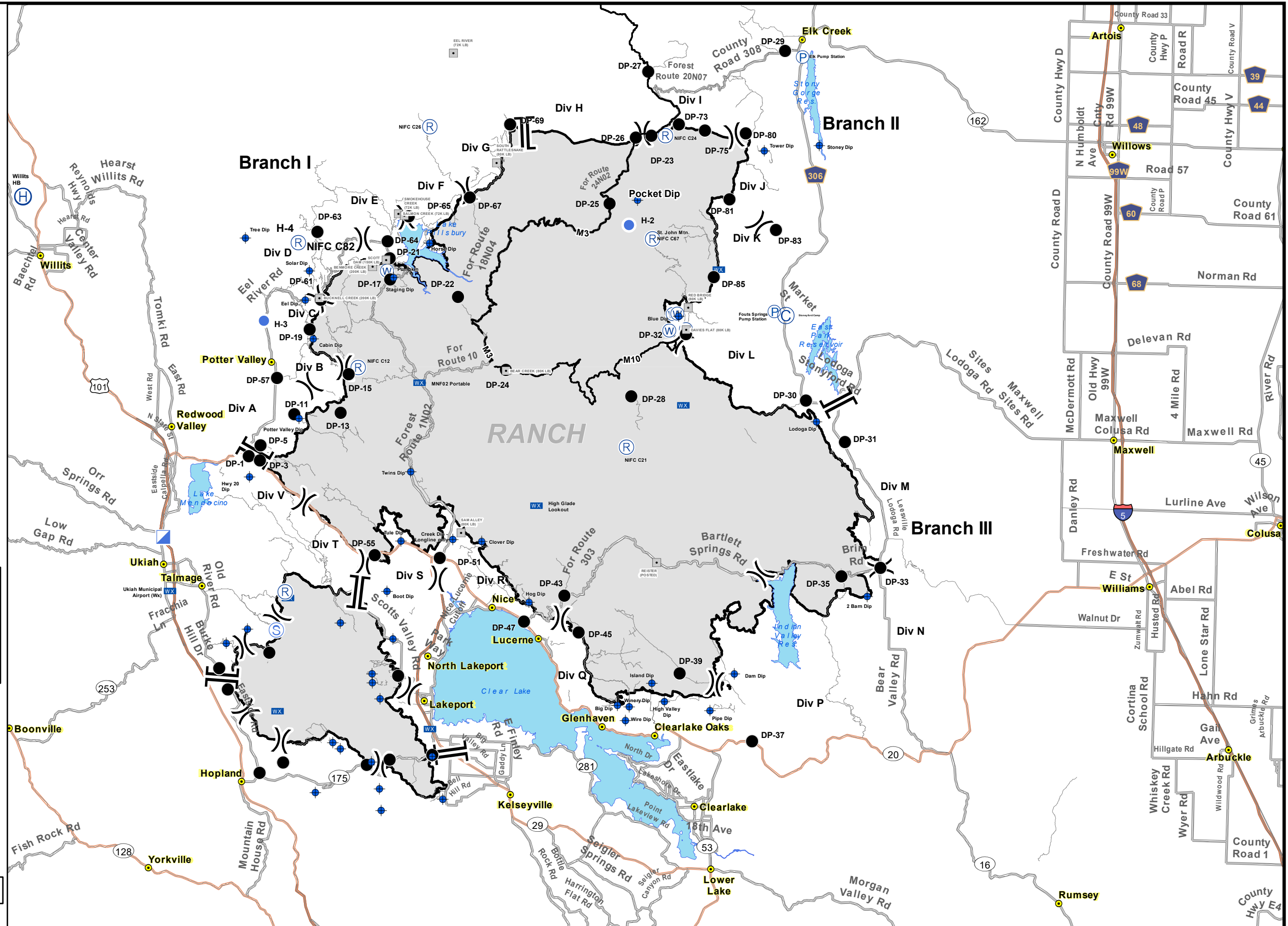
0 1.25 2.5 5 Miles

1:330,000

DISCLAIMER:
The displayed incident data is approximate and should only be used for informational purposes. The information contained in supporting base layers was generated from GIS data maintained by different sources and agencies and is not necessarily accurate to mapping, surveying, or engineering standards.

SoCal IMT 3 GIS
September 04, 2018
2100

Datum: NAD 83



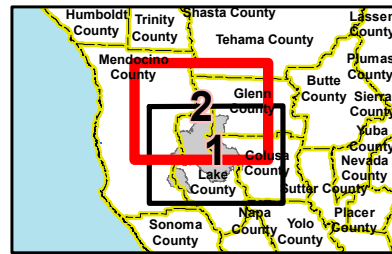
Transportation

Page 2 of 2

Mendocino Complex
CA-MEU-008674
September 5, 2018



- Branch Break
- Division Break
- Incident Command Post
- Staging Area
- Camp
- Dip Site
- Drop Point
- Helibase
- Helispot
- Repeater
- Mobile Weather Unit
- Water Source
- Fire perimeter
- Bridge



0 1.25 2.5 5 Miles

1:330,000

DISCLAIMER:
The displayed incident data is approximate and should only be used for informational purposes. The information contained in supporting base layers was generated from GIS data maintained by different sources and agencies and is not necessarily accurate to mapping, surveying, or engineering standards.

SoCal IMT 3 GIS
September 04, 2018
2100

Datum: NAD 83

