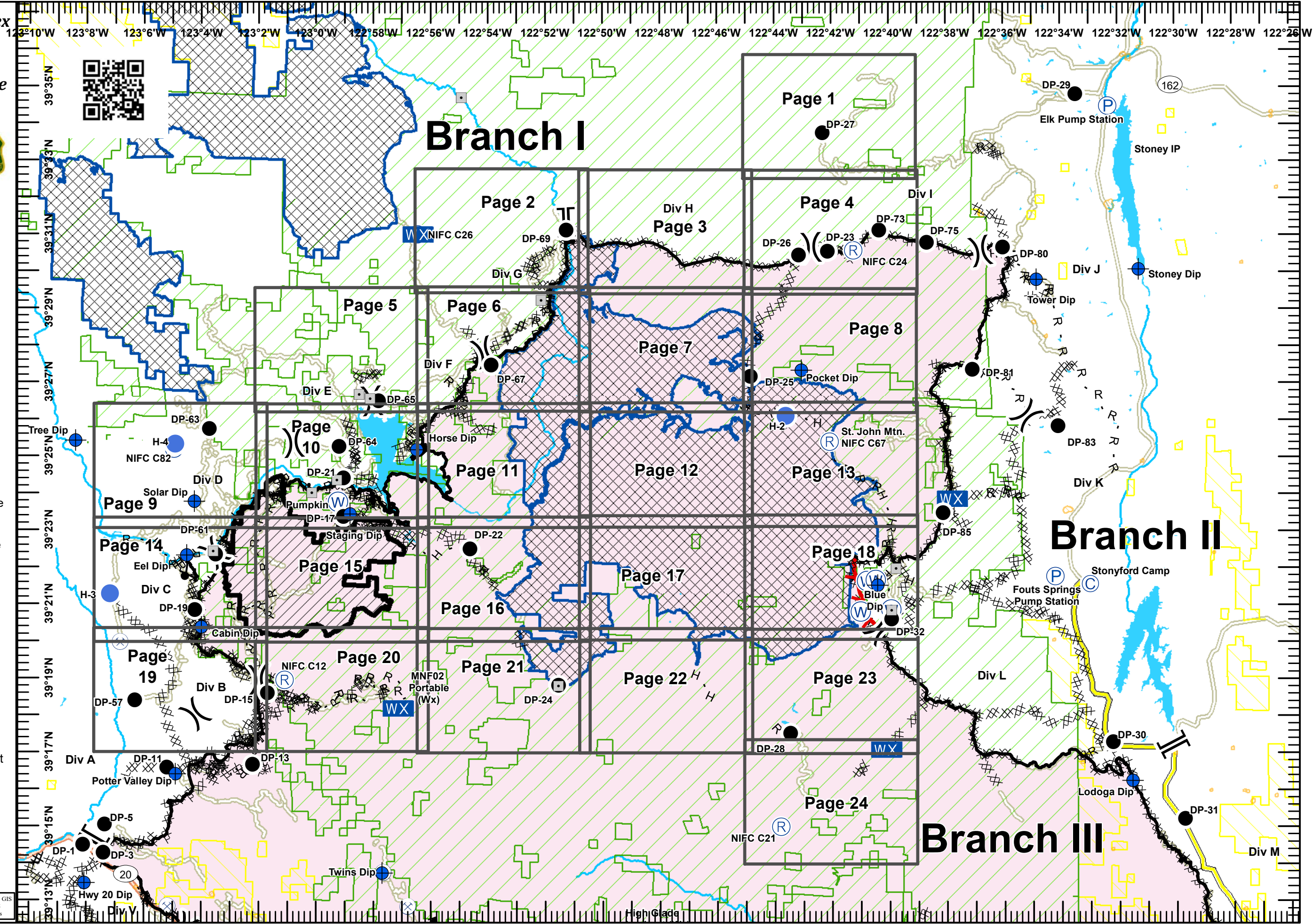


**Mendocino Complex
CA-MEU-008674**

September 6, 2018

**IAP Grid Ranch Fire
Branch I**



- || Branch Break
-) Division Break
- ⊙ Camp
- ⊕ Dip Site
- Drop Point
- ⊕ Helibase
- Helispot
- WX Mobile Weather Unit
- ⊙ Pump
- ⊙ Repeater
- ⊙ Water Source
- Uncontrolled Fire Edge
- Completed Line
- XXXXX Completed Dozer Line
- H - H Completed Hand Line
- R - R Road as Completed Line
- Completed Burnout
- ▭ Bureau of Land Management
- ▭ USDA Forest Service
- ⊗ Active Mines (2010)
- ▭ Bridge
- ▭ Wilderness Area
- ▭ Pine Mountain Project

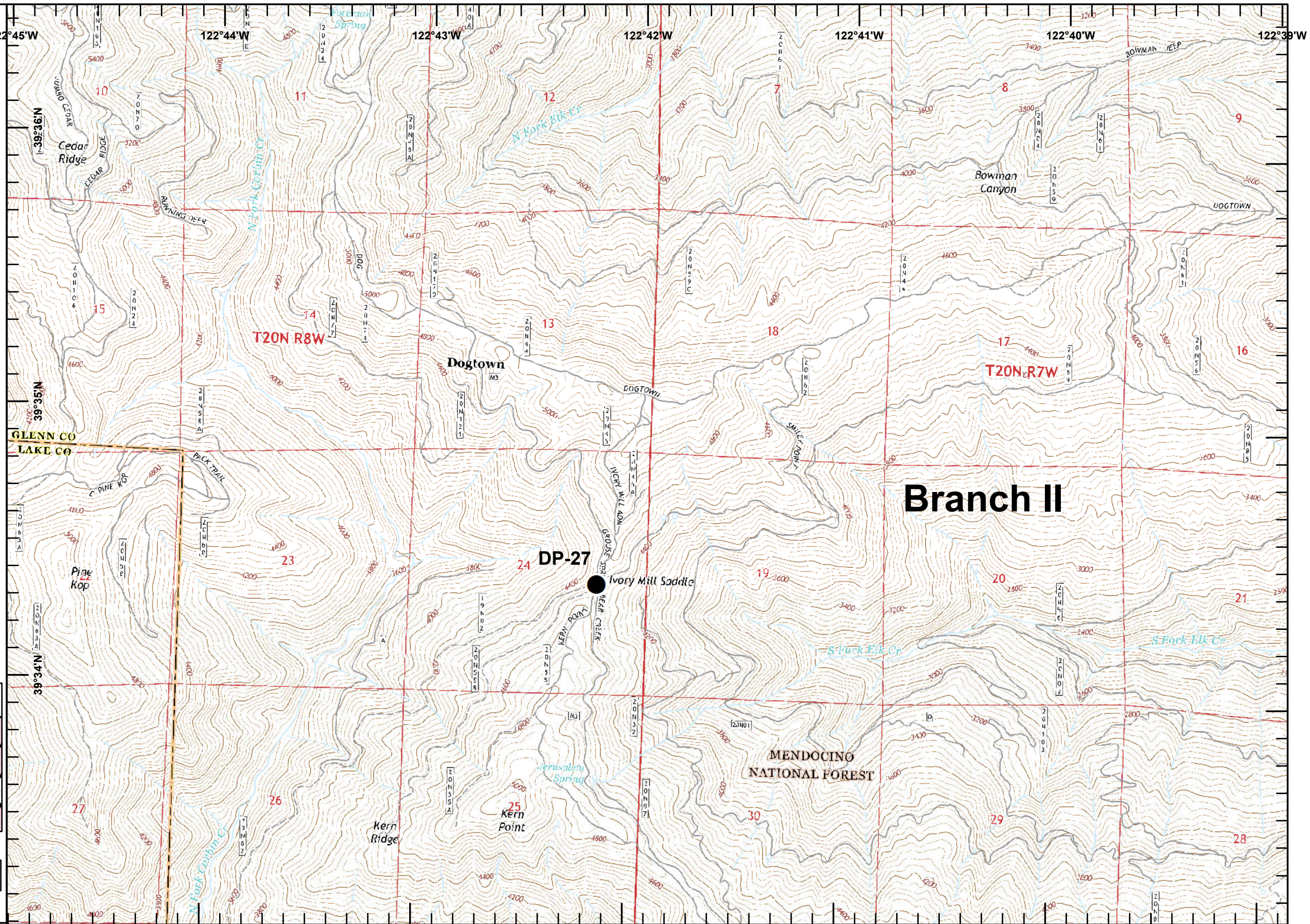
0 1 2 4 Miles

Datum: NAD83

1:178,000

SoCal IMT3 GIS
9/5/2018
19:44 hrs

IAP Branch I



Branch II

● Drop Point

				1
			2	3
	4	5	6	7
8	9	10	11	12
13	14	15	16	17
18	19	20	21	22
23	24			

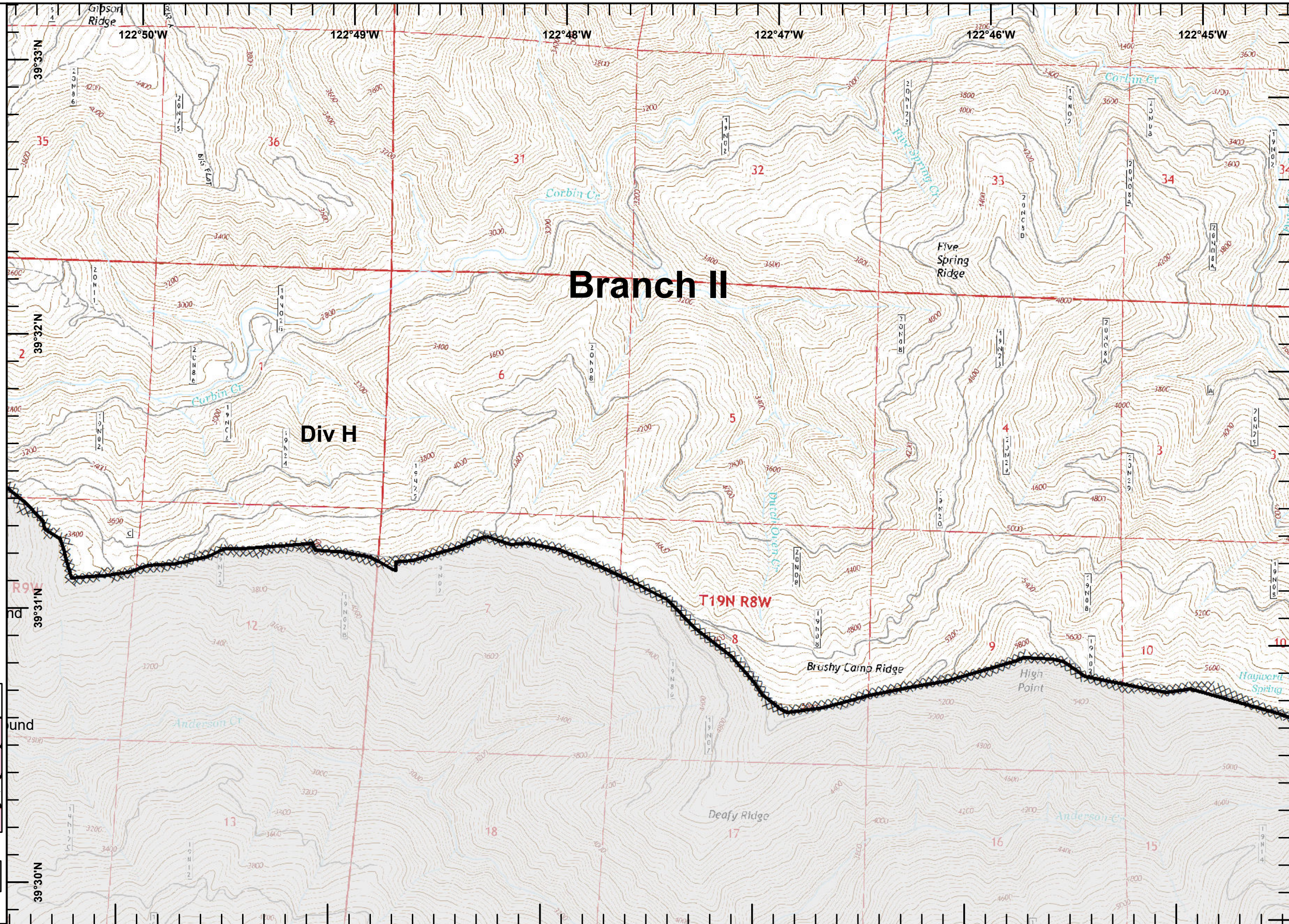
Datum: NAD83

1:24,000

SoCal IMT3 GIS
 9/5/2018
 19:53 hrs

0 0.25 0.5 Miles

IAP Branch I



Div H

Branch II

T19N R8W

— Completed Line
 XXXX Completed Dozer Line

				1
		2	3	4
	5	6	7	8
9	10	11	12	13
14	15	16	17	18
19	20	21	22	23
				24

Datum: NAD83
 1:24,000
 0 0.25 0.5 Miles
 SoCal IMT3 GIS
 9/5/2018
 19:53 hrs

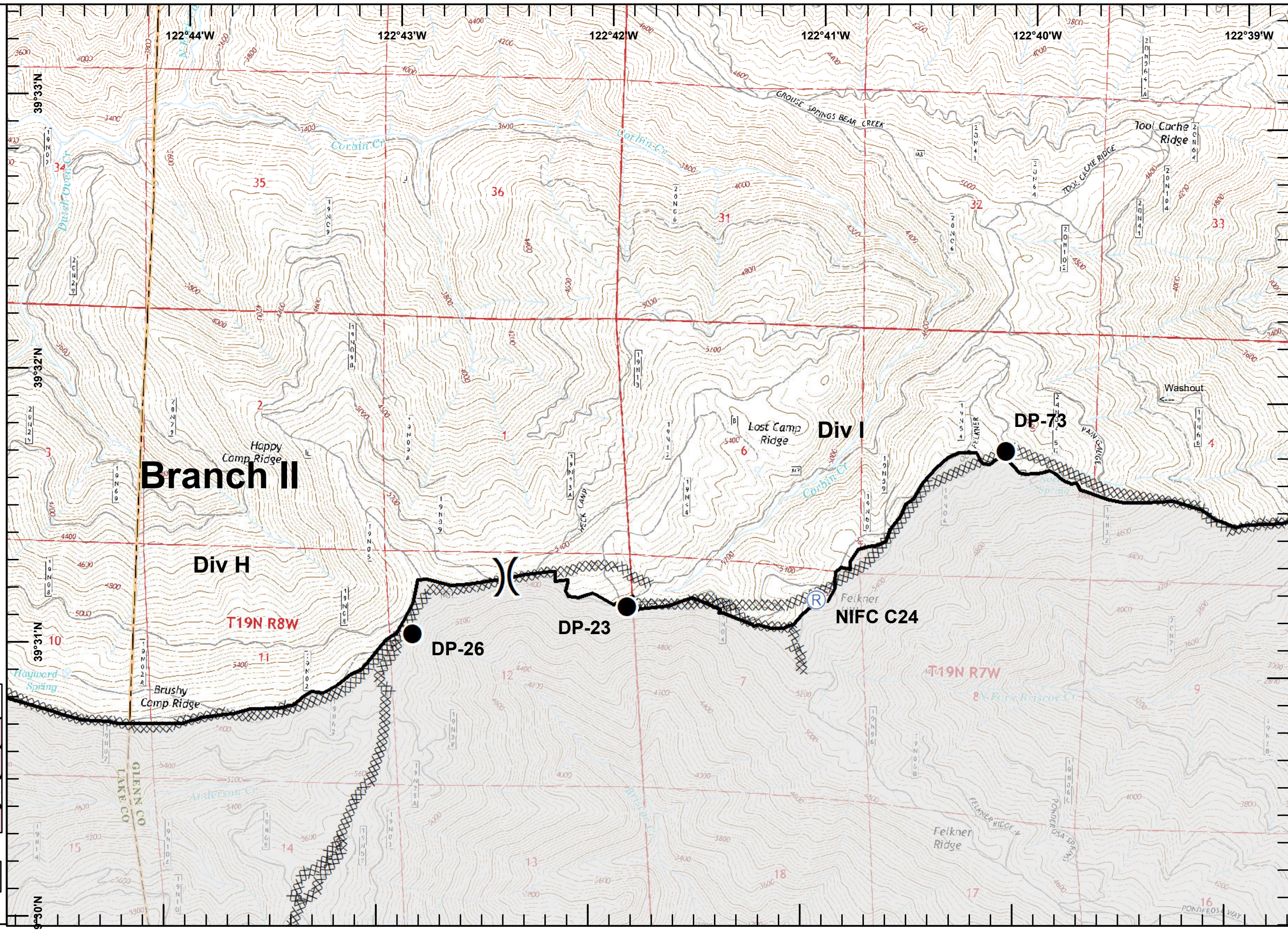
IAP Branch I



- Division Break
- Drop Point
- Repeater
- Completed Line
- Completed Dozer Line

				1
	2	3	4	5
6	7	8	9	10
11	12	13	14	15
16	17	18	19	20
21	22	23	24	

Datum: NAD83
 1:24,000
 0 0.25 0.5 Miles
 SoCal IMT3 GIS
 9/5/2018
 19:54 hrs



Mendocino Complex

CA-MEU-008674

September 6, 2018

Page 5 of 24

IAP Branch I



Division Break



Drop Point



Bridge

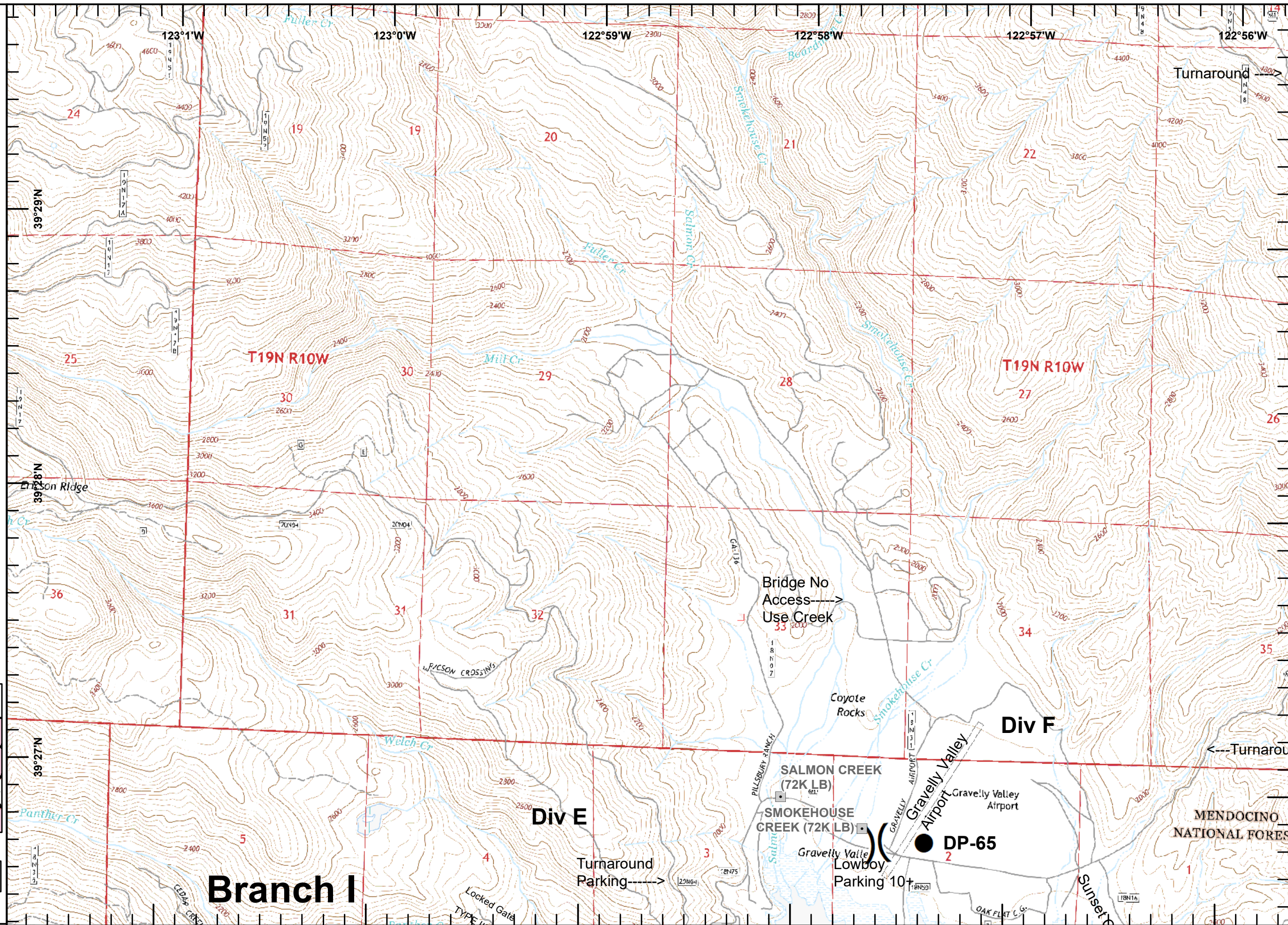
				1
		2	Div H	4
		3	Div G	8
	Div E	5	6	7
	10	11	12	13
Div D	9	14	15	16
17	18	19	20	21
22	23	24		

Datum: NAD83

1:24,000

SoCal IMT3 GIS
9/5/2018
19:54 hrs

0 0.25 0.5 Miles



Branch I

Div E

Div F

Bridge No
Access →
Use Creek

Turnaround
Parking →









● **DP-65**

Parking 10+

MENDOCINO
NATIONAL FOREST

IAP Branch I



-  Division Break
-  Drop Point
-  Completed Line
-  Completed Dozer Line
-  Completed Hand Line
-  Road as Completed Line
-  Bridge
-  Retardant Avoidance Area

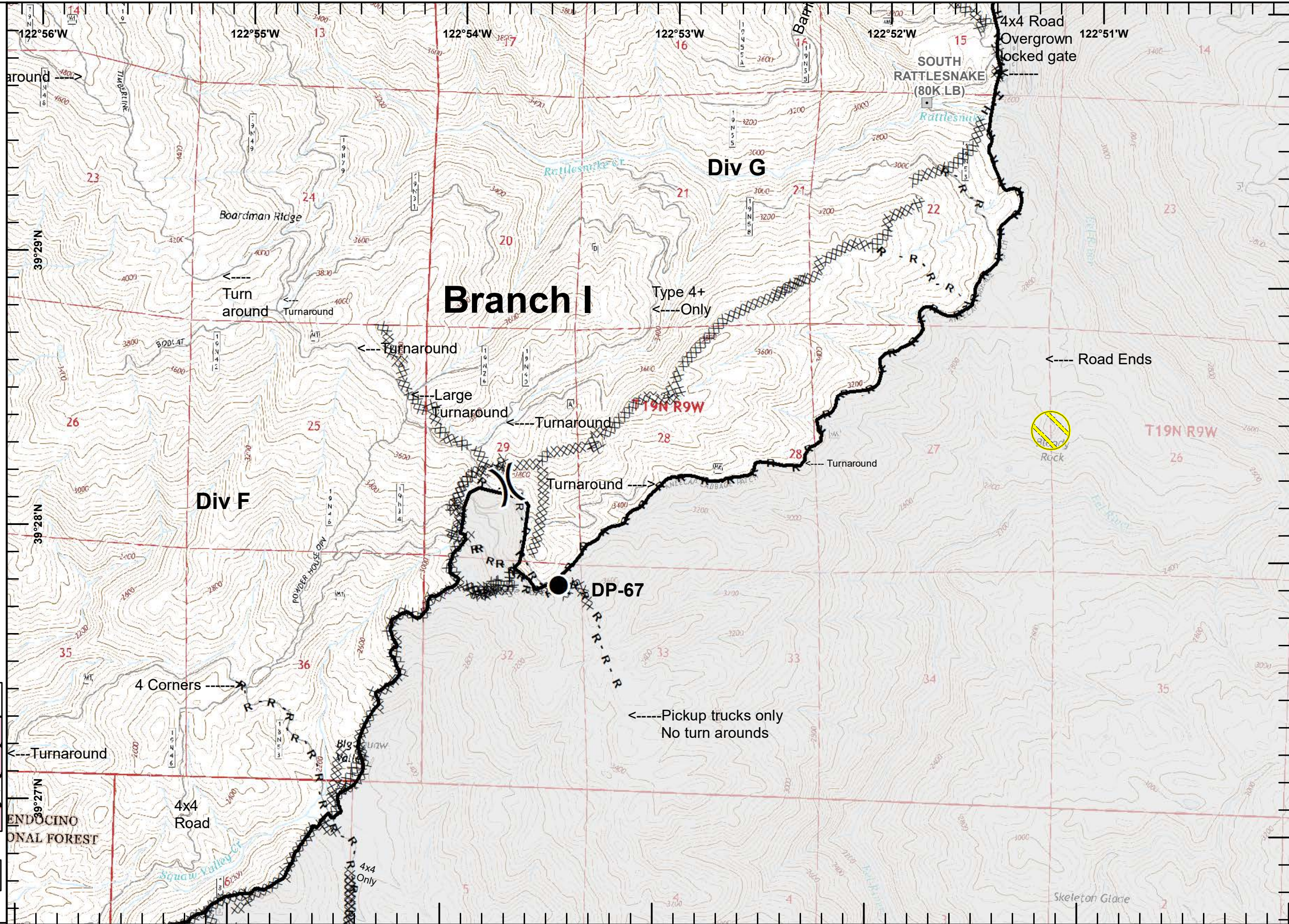
				1
		2	3	4
	5	6	7	8
9	10	11	12	13
14	15	16	17	18
19	20	21	22	23
				24

Datum: NAD83

1:24,000

SoCal IMT3 GIS
 9/5/2018
 19:54 hrs

0 0.25 0.5 Miles



IAP Branch I



- Drop Point
- XXXXX Completed Dozer Line
- H - H Completed Hand Line

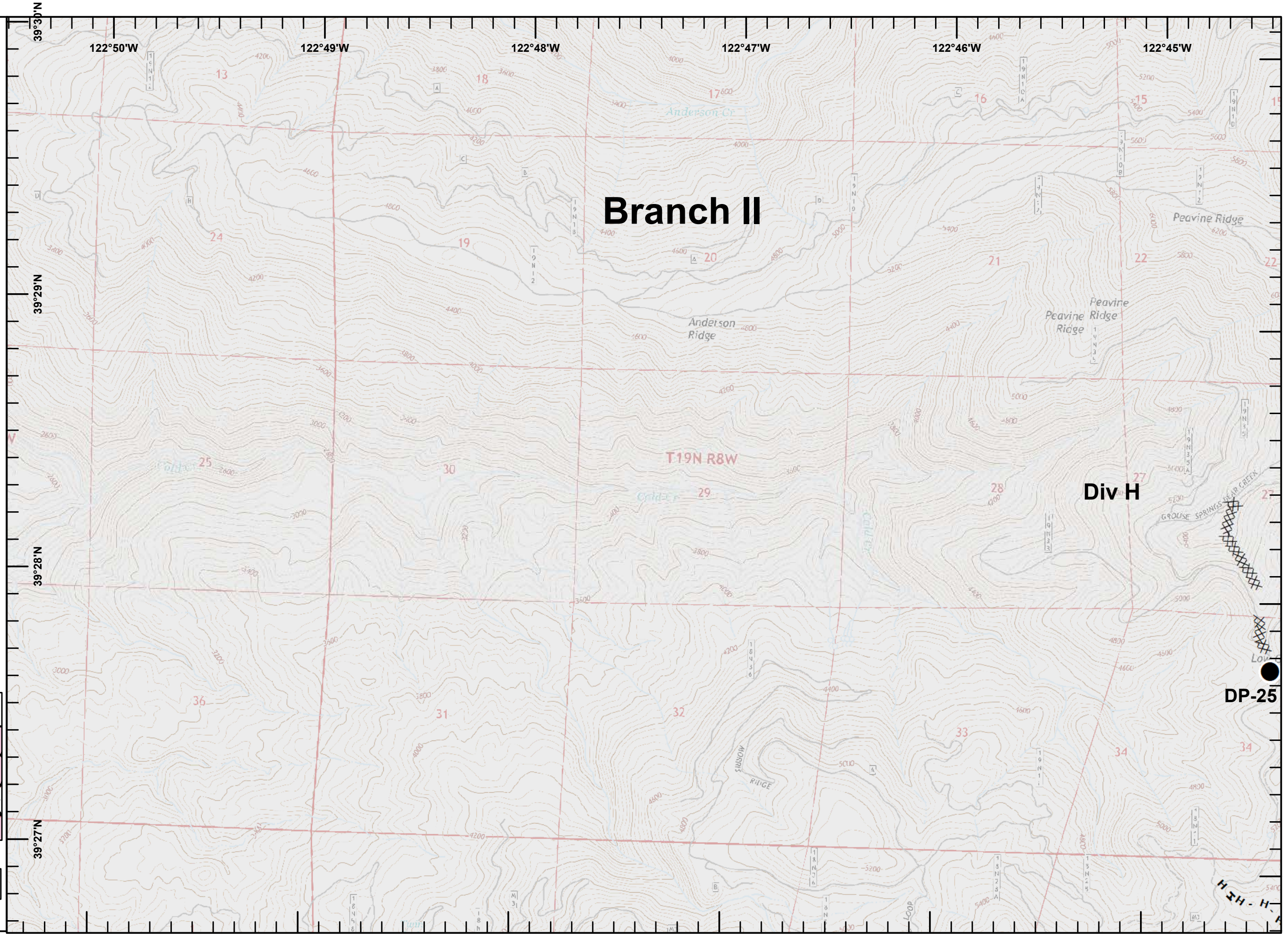
				1
		2	Div H	4
		3	Div G	4
	Div E	5	6	8
Div D	9	10	11	12
Div C	14	15	16	17
Div B	19	20	21	22
A				24

Datum: NAD83

1:24,000

SoCal IMT3 GIS
 9/5/2018
 19:54 hrs

0 0.25 0.5 Miles



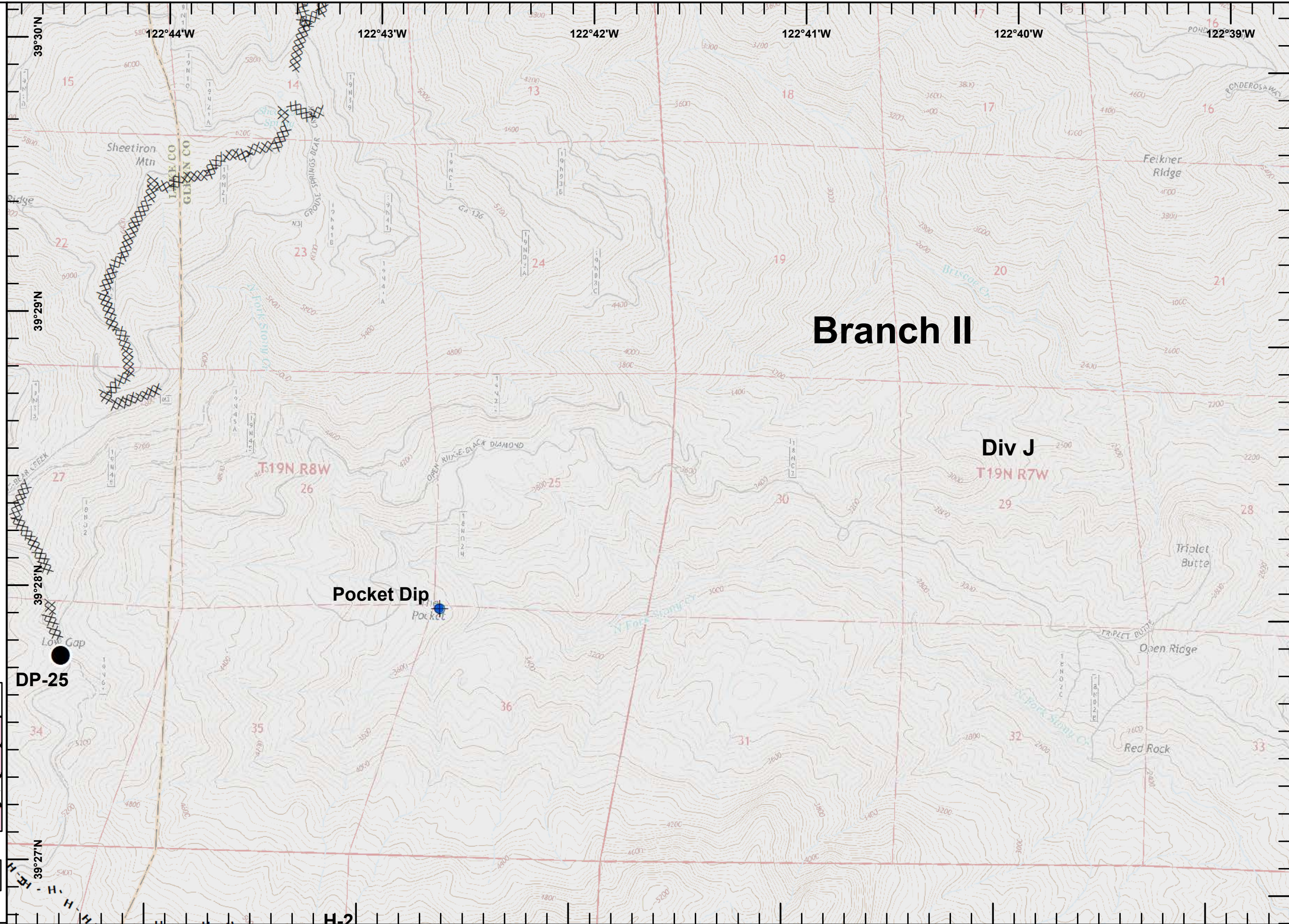
IAP Branch I



- Dip Site
- Drop Point
- Completed Dozer Line
- Completed Hand Line

				1
	2	3	4	5
6	7	8	9	10
11	12	13	14	15
16	17	18	19	20
21	22	23	24	

Datum: NAD83
 1:24,000
 SoCal IMT3 GIS
 9/5/2018
 19:55 hrs
 0 0.25 0.5 Miles



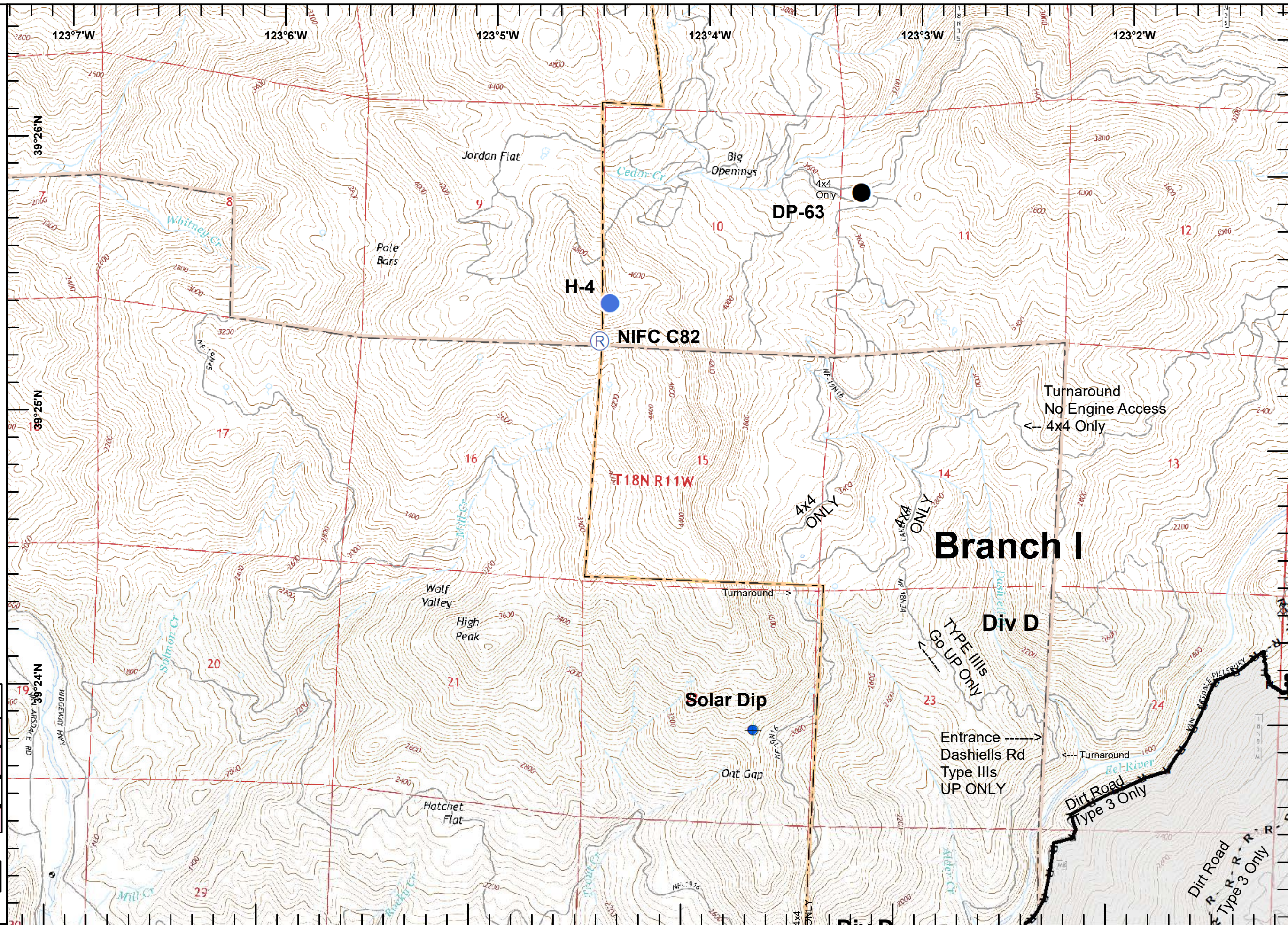
IAP Branch I



- Dip Site
- Drop Point
- Helispot
- Repeater
- Completed Line
- Completed Dozer Line
- H - H Completed Hand Line
- R - R Road as Completed Line

				1
		2	3	4
	5	6	7	8
9	10	11	12	13
14	15	16	17	18
19	20	21	22	23
				24

Datum: NAD83
 1:24,000
 SoCal IMT3 GIS
 9/5/2018
 19:55 hrs
 0 0.25 0.5 Miles



Branch I

Div D

DP-63

H-4

NIFC C82

T18N R11W

Solar Dip

Turnaround
 No Engine Access
 ← 4x4 Only

TYPE III's
 Go UP ONLY

Entrance
 Dashiells Rd
 Type III's
 UP ONLY

Dirt Road
 Type 3 Only

Dirt Road
 R-R-R
 Type 3 Only

4x4 ONLY

4x4 ONLY

Turnaround →

Out Gap

Turnaround ←

R-R-R

R-R-R

R-R-R

R-R-R

R-R-R

R-R-R

R-R-R

R-R-R

IAP Branch I



- Division Break
- Dip Site
- Drop Point
- Water Source
- Completed Line
- Completed Dozer Line
- Completed Hand Line
- Road as Completed Line
- Bridge

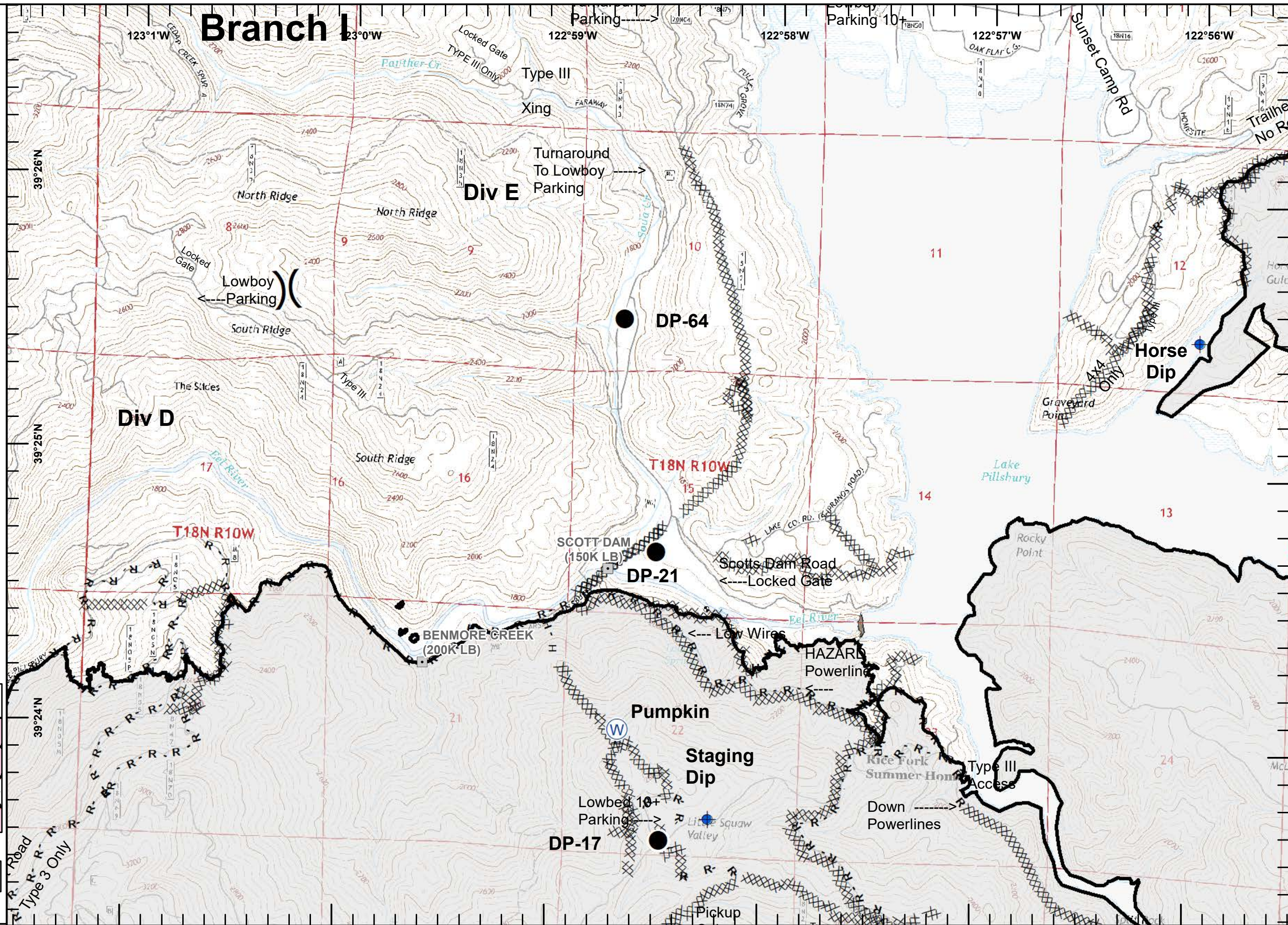
				1
	2	3	4	
Div E	5	6	7	8
Div D	9	10	11	12
Div C	13	14	15	16
Div B	17	18	19	20
Div A	21	22	23	24

Datum: NAD83

1:24,000




SoCal IMT3 GIS
9/5/2018
19:55 hrs

0 0.25 0.5 Miles



IAP Branch I



-  Dip Site
-  Completed Line
-  Completed Dozer Line
- R - R Road as Completed Line

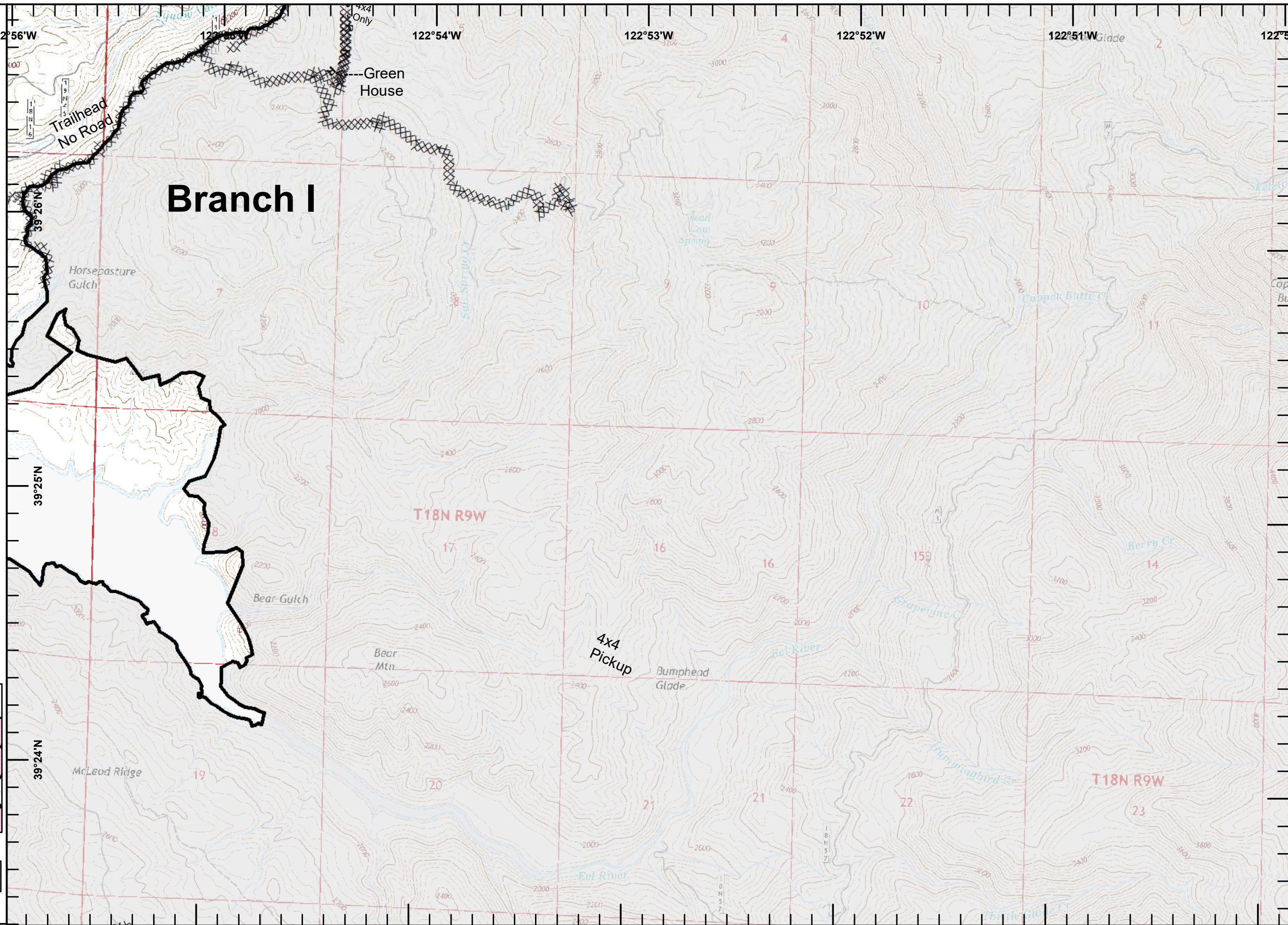
				1
		2	Div H	4
		3	Div G	
	Div E	5	6	7
	Div D	9	10	11
	Div C	14	15	16
	Div B	19	20	21
A				23
				24

Datum: NAD83

1:24,000

SoCal IMT3 GIS
 9/5/2018
 19:55 hrs

0 0.25 0.5 Miles



IAP Branch I



H - H Completed Hand Line

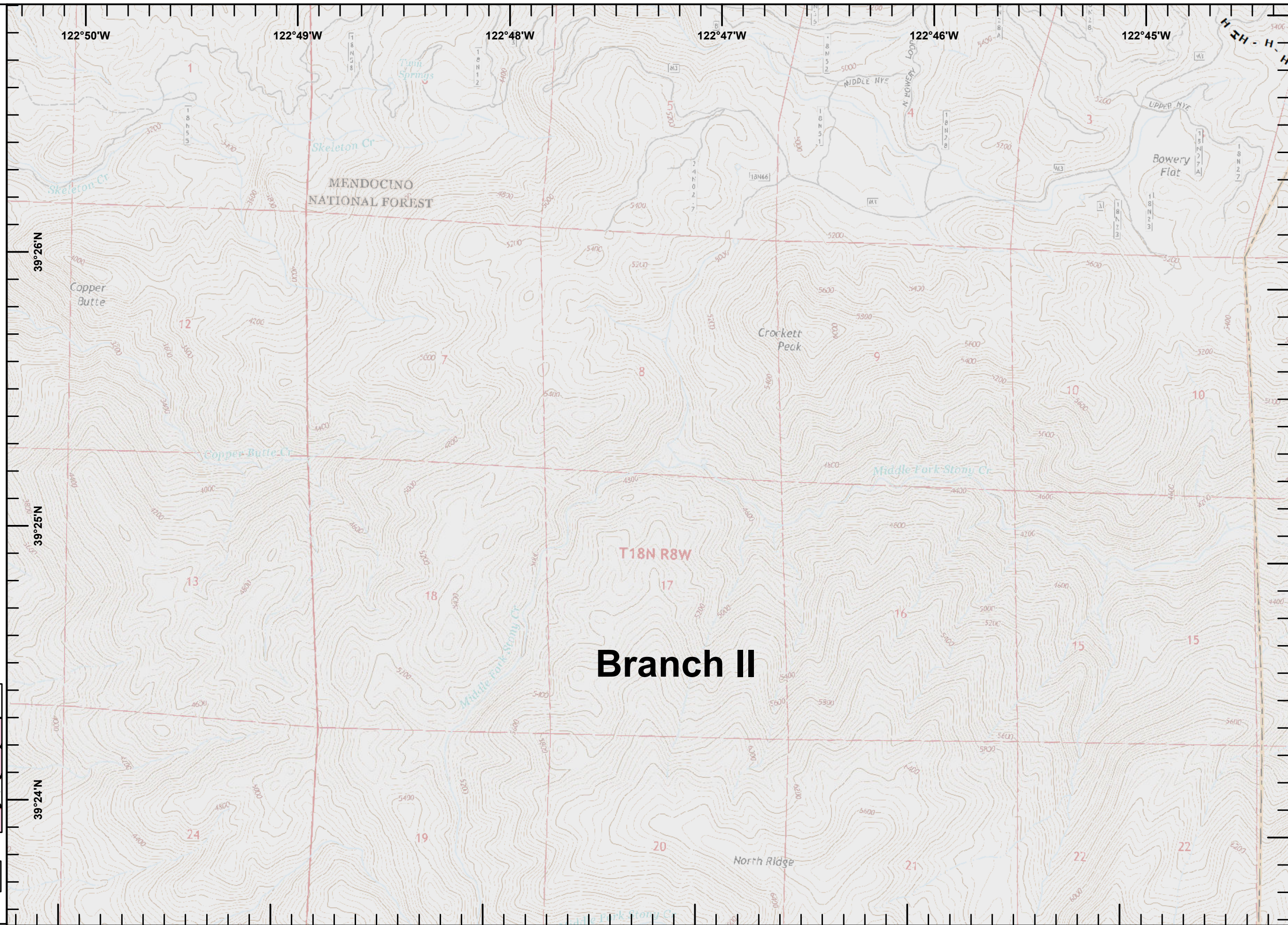
				1
		2	3	4
	5	6	7	8
9	10	11	12	13
14	15	16	17	18
19	20	21	22	23
				24

Datum: NAD83

1:24,000

SoCal IMT3 GIS
 9/5/2018
 19:56 hrs

0 0.25 0.5 Miles



IAP Branch I



-  Helispot
-  Repeater
-  Completed Dozer Line
-  Completed Hand Line
-  Road as Completed Line

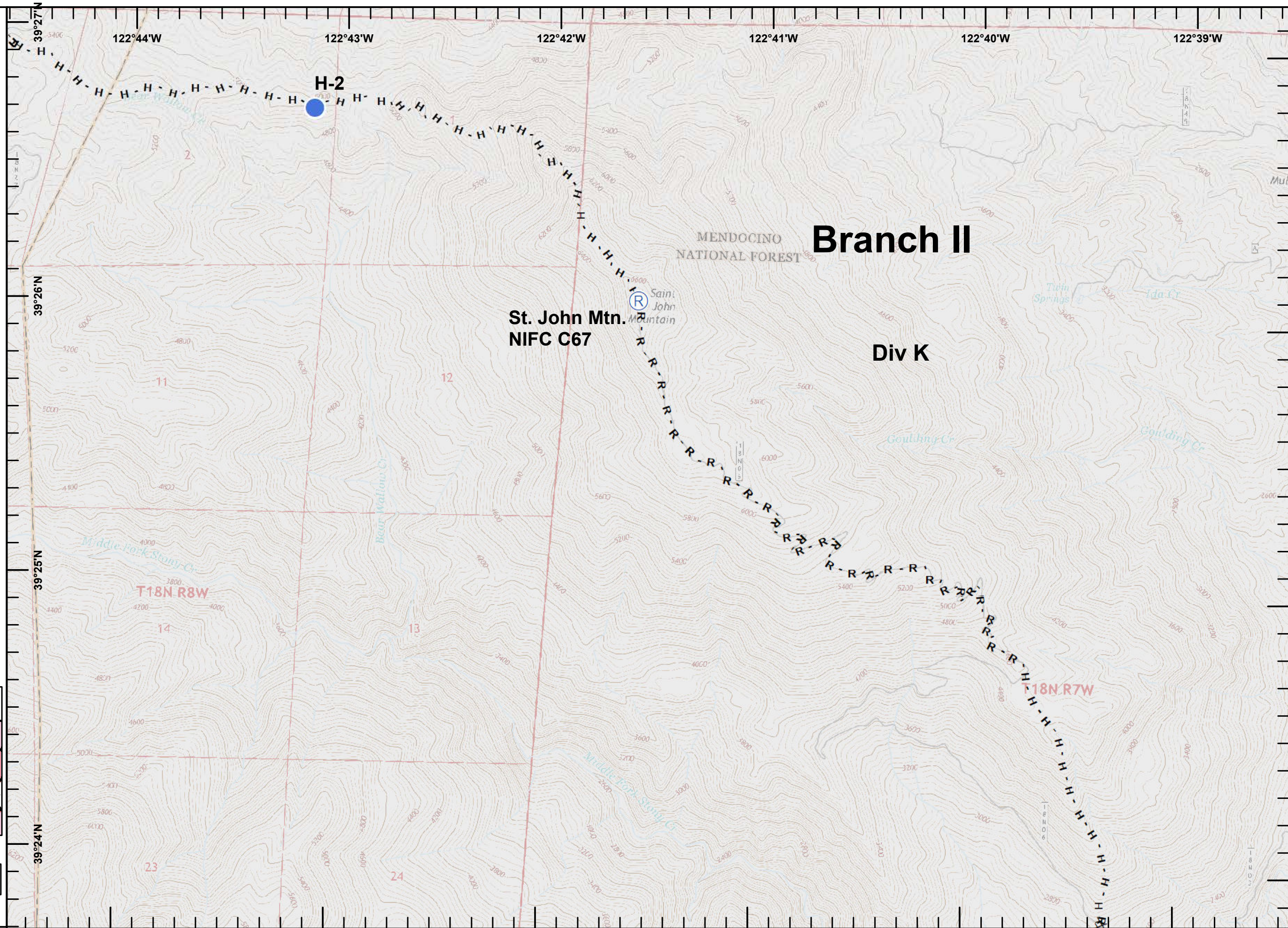
				1
	2	3	4	5
6	7	8	9	10
11	12	13	14	15
16	17	18	19	20
21	22	23	24	25

Datum: NAD83

1:24,000

SoCal IMT3 GIS
9/5/2018
19:56 hrs

0 0.25 0.5 Miles



Branch II

Div K

T18N R8W

T18N R7W

IAP Branch I



- Division Break
- Dip Site
- Drop Point
- Helispot
- Completed Line
- Completed Dozer Line
- H - H Completed Hand Line
- R - R Road as Completed Line
- Completed Burnout
- Bridge
- Active Mines (2010)

				1
		2	3	4
	5	6	7	8
9	10	11	12	13
14	15	16	17	18
19	20	21	22	23
				24

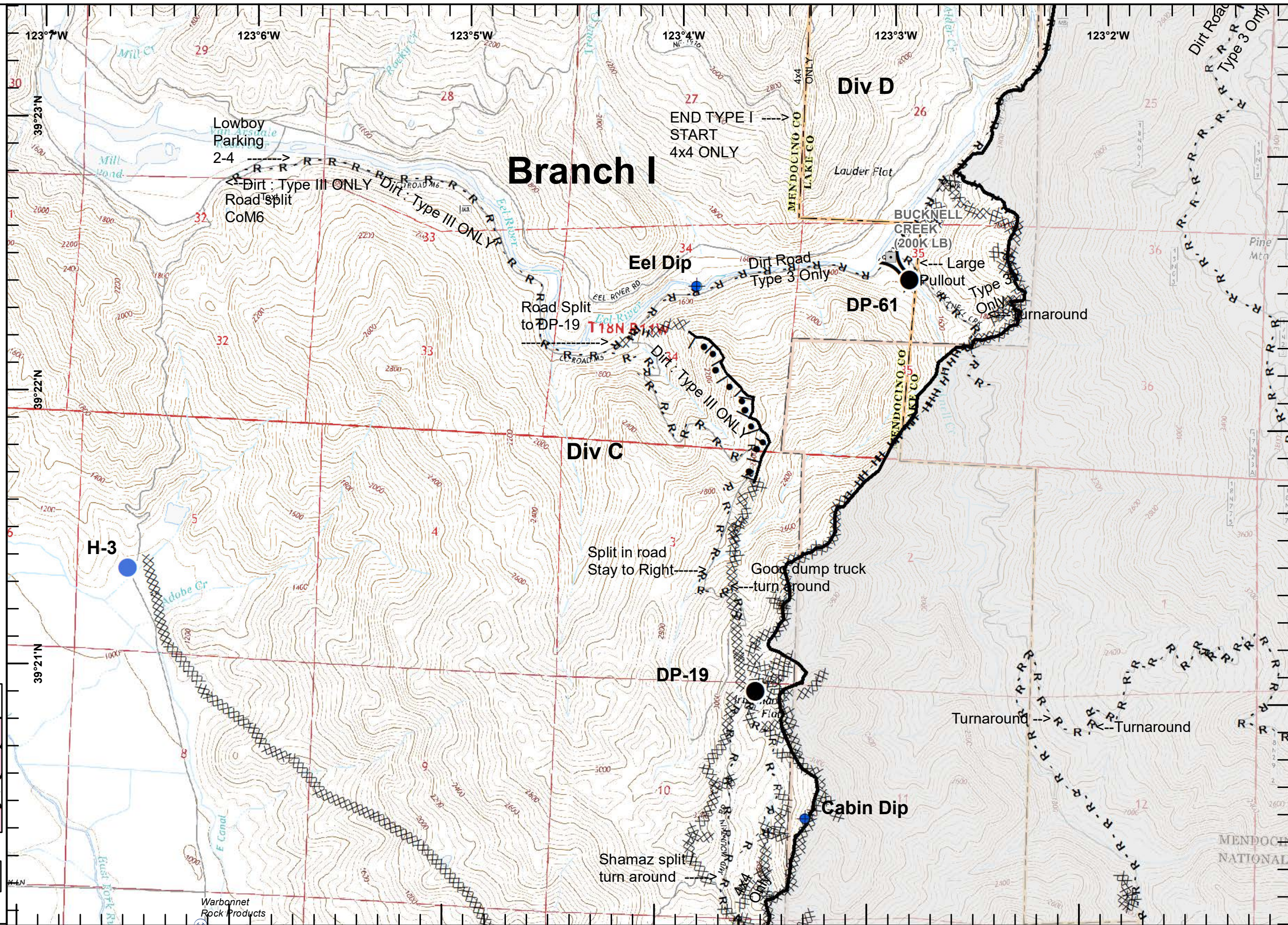
Datum: NAD83

1:24,000

SoCal IMT3 GIS
9/5/2018
19:56 hrs






0 0.25 0.5 Miles

Warbannet
Rock Products



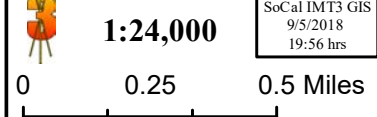
IAP Branch I



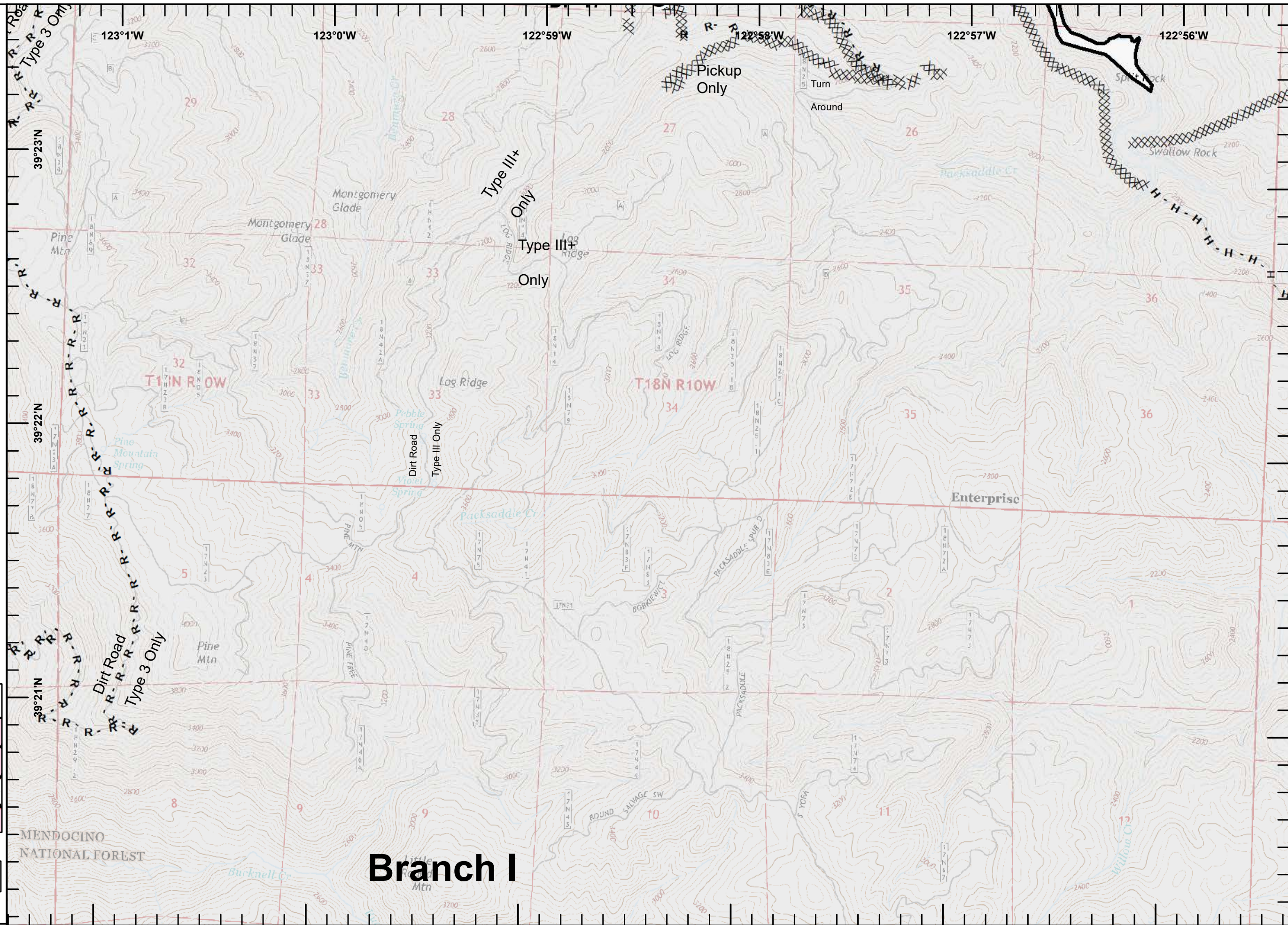
-  Drop Point
-  Completed Line
-  Completed Dozer Line
-  Completed Hand Line
-  Road as Completed Line

				1
		2	Div H	4
	Div G	3		
	Div E	5	6	7
	Div D	9	10	11
	Div C	14	15	16
	Div B	19	20	21
			22	23
				24

Datum: NAD83

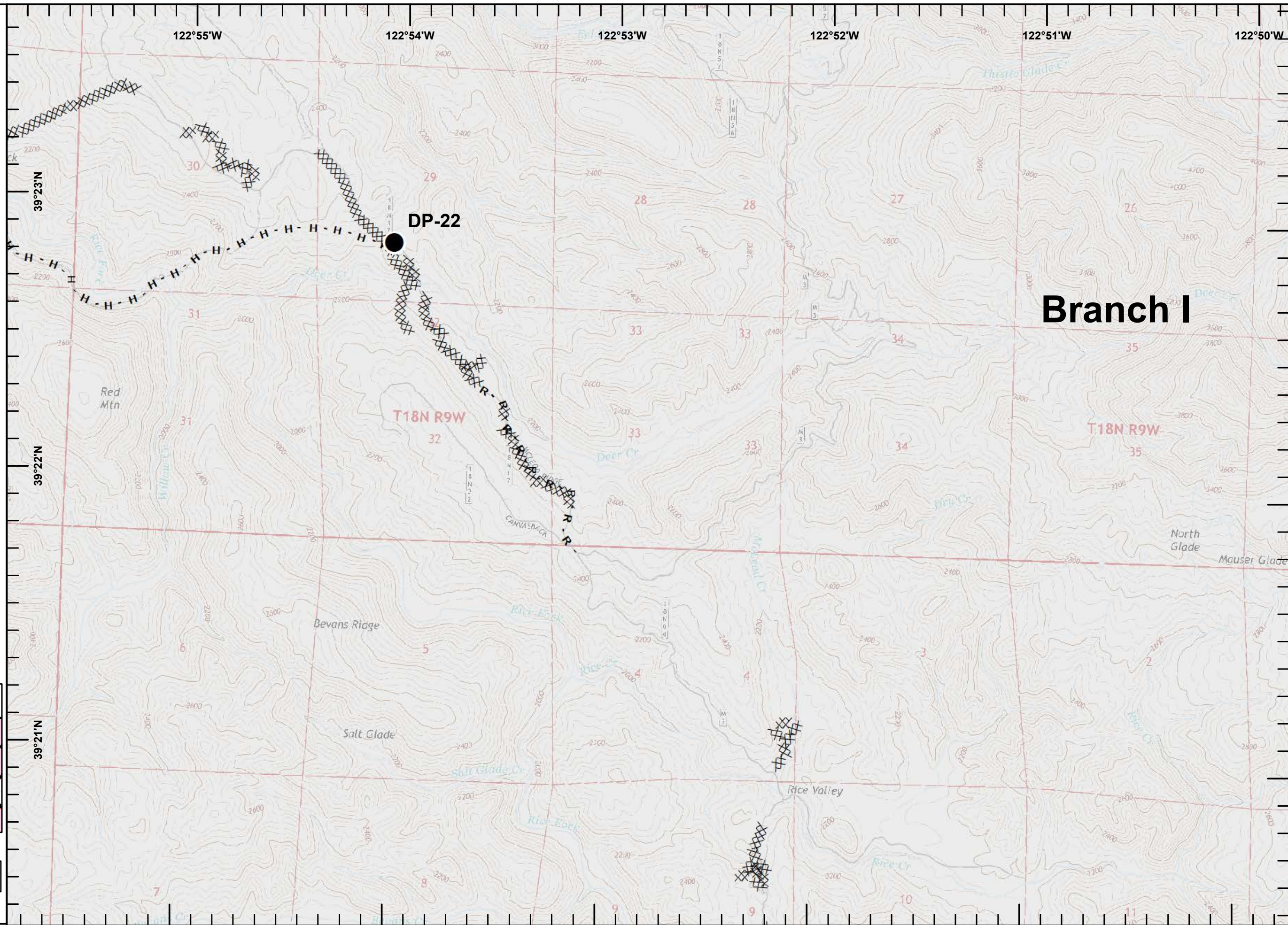
 0 0.25 0.5 Miles

SoCal IMT3 GIS
 9/5/2018
 19:56 hrs



Branch I

IAP Branch I



- Drop Point
- Completed Dozer Line
- Completed Hand Line
- Road as Completed Line

				1
		2	Div H	4
		3	Div G	8
	Div E	5	6	7
	Div D	9	10	11
	Div C	14	15	16
	Div B	19	20	21
A			22	23
				24

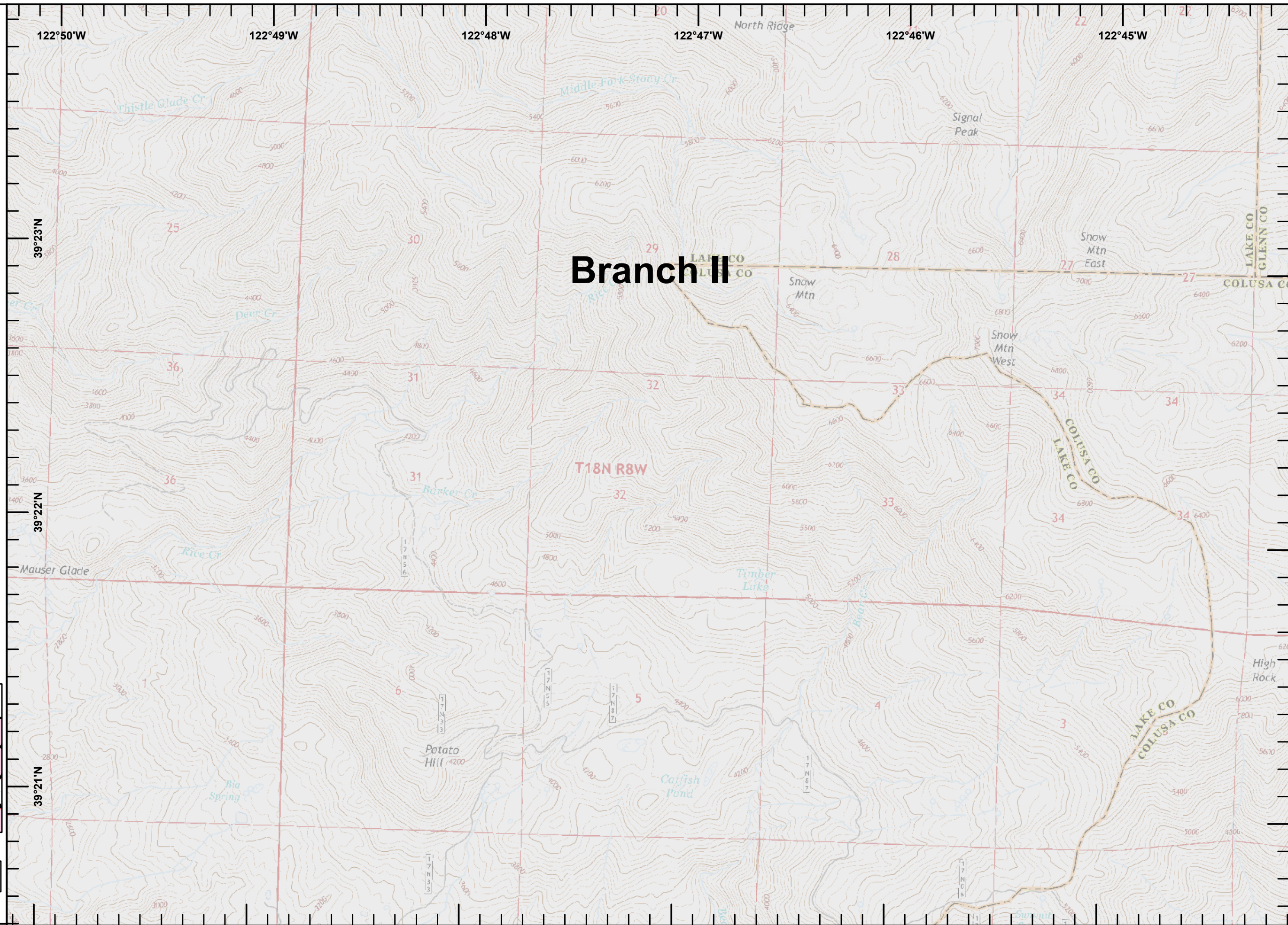
Datum: NAD83

1:24,000

SoCal IMT3 GIS
 9/5/2018
 19:57 hrs

0 0.25 0.5 Miles

IAP Branch I



				1
		2	Div H	4
		3	Div G	4
	Div E	5	6	8
	Div F	6	7	8
Div D	9	10	11	12
Div C	14	15	16	17
Div B	19	20	21	22
Div A	19	20	21	22
				24

Datum: NAD83

1:24,000

0 0.25 0.5 Miles

SoCal IMT3 GIS
 9/5/2018
 19:57 hrs

IAP Branch I



- Division Break
- Dip Site
- Drop Point
- Water Source
- Uncontrolled Fire Edge
- Completed Line
- Completed Dozer Line
- Completed Hand Line
- Road as Completed Line
- Bridge

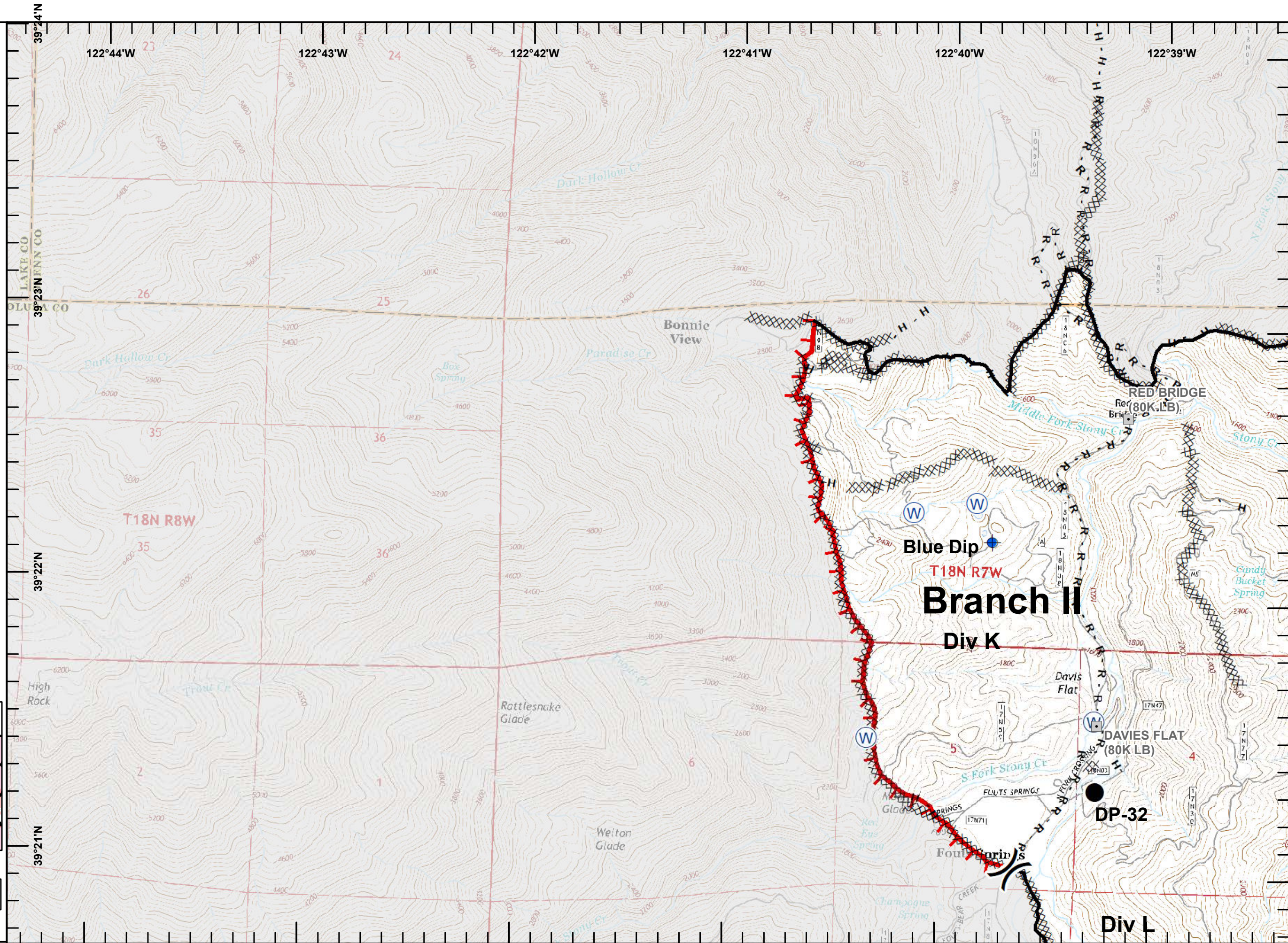
				1
	2	3	4	
5	6	7	8	
9	10	11	12	13
14	15	16	17	18
19	20	21	22	23
				24

Datum: NAD83

1:24,000

0 0.25 0.5 Miles

SoCal IMT3 GIS
9/5/2018
19:57 hrs



IAP Branch I



- Division Break
- Dip Site
- Drop Point
- Completed Line
- Completed Dozer Line
- Completed Hand Line
- Road as Completed Line
- Active Mines (2010)

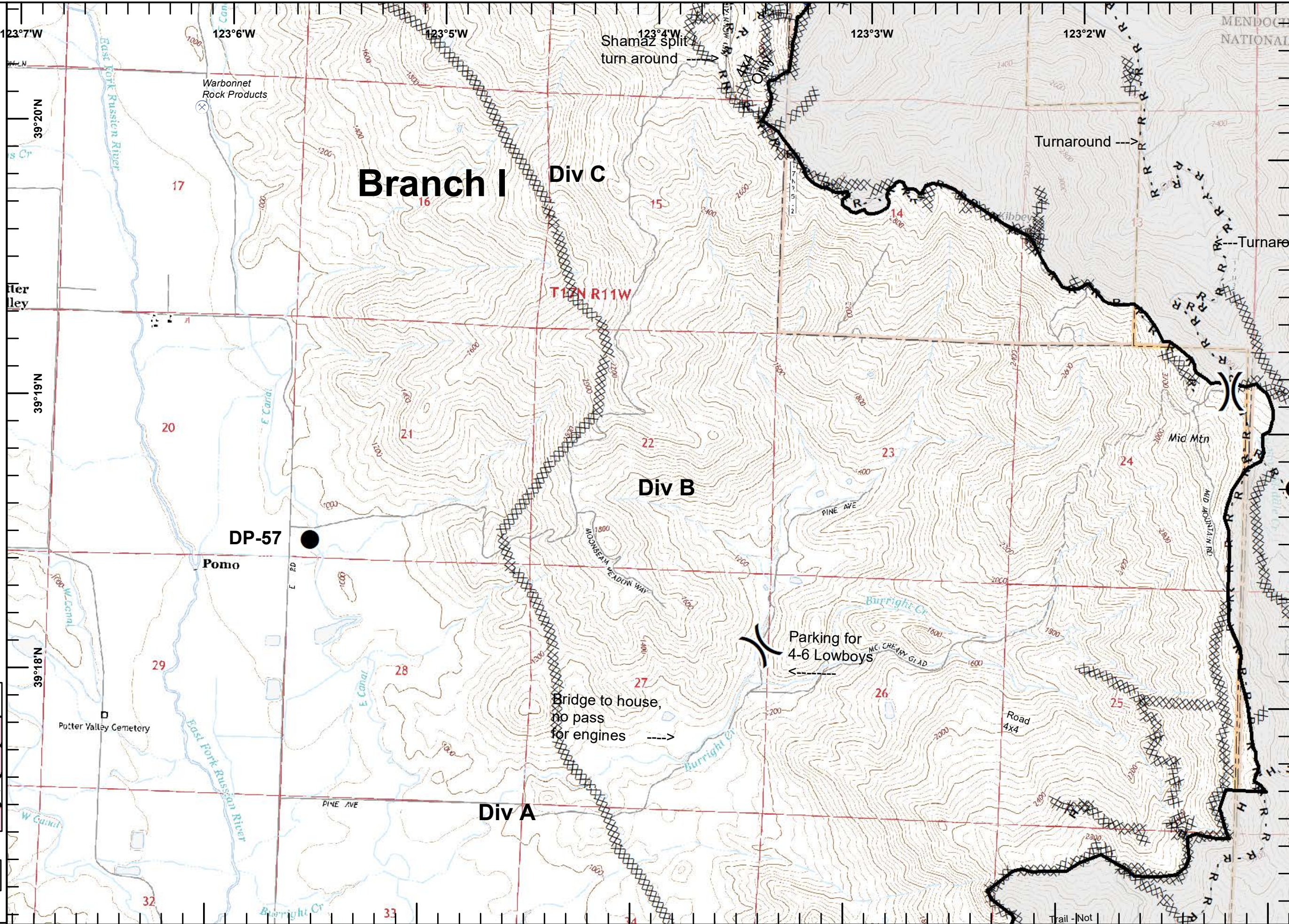
				1
	2	3	4	
5	6	7	8	
9	10	11	12	13
14	15	16	17	18
19	20	21	22	23
				24

Datum: NAD83

1:24,000

SoCal IMT3 GIS
9/5/2018
19:58 hrs

0 0.25 0.5 Miles



MENDOCINO NATIONAL

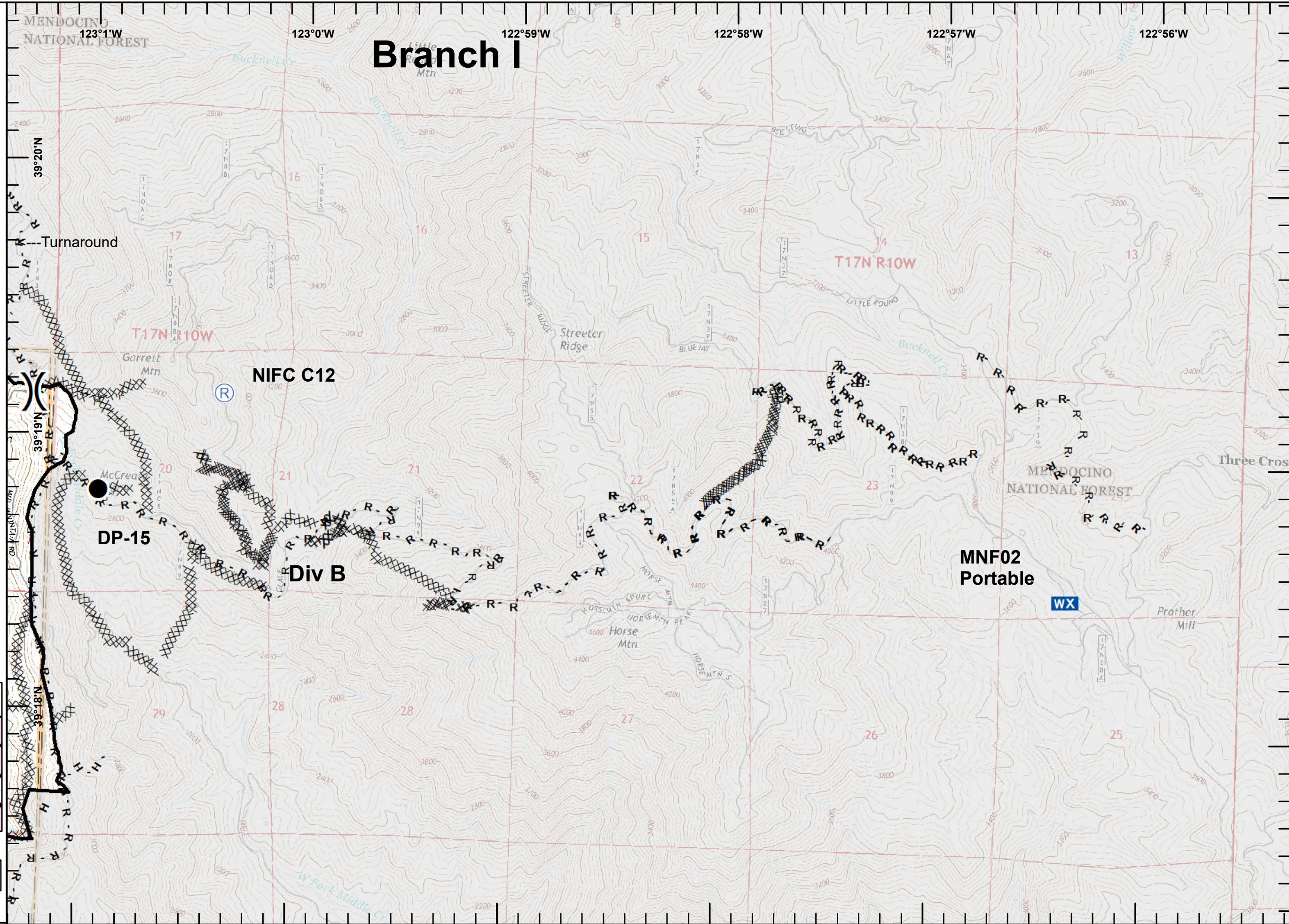
IAP Branch I



- Division Break
- Drop Point
- Mobile Weather Unit
- Repeater
- Completed Line
- Completed Dozer Line
- Completed Hand Line
- Road as Completed Line

				1
		2	3	4
	Div E	Div F	Div G	Div H
	5	6	7	8
Div D	9	10	11	12
Div C	13	14	15	16
Div B	17	18	19	20
A	21	22	23	24

Datum: NAD83
 1:24,000
 SoCal IMT3 GIS
 9/5/2018
 19:58 hrs
 0 0.25 0.5 Miles



Branch I

NIFC C12

Div B

MNF02 Portable

DP-15

Turnaround

T17N R11W

T17N R10W

Stretcher Ridge

MENDOCINO NATIONAL FOREST

123°1'W 123°0'W 122°59'W 122°58'W 122°57'W 122°56'W

39°20'N

39°19'N

39°18'N

39°17'N

39°16'N

39°15'N

17N08

17N08

17N08

17N08

17N08

17N08

17N08

17N08

17N08

17N08

17N08

17N08

17N08

17N08

17N08

17N08

17N08

17N08

17N08

17N08

17N08

17N08

17N08

17N08

17N08

17N08

17N08

17N08

17N08

17N08

17N08

17N08

17N08

17N08

17N08

17N08

17N08

17N08

17N08

17N08

17N08

17N08

17N08

17N08

17N08

17N08

17N08

17N08

17N08

17N08

17N08

17N08

17N08

17N08

17N08

17N08

17N08

17N08

17N08

17N08

17N08

17N08

17N08

17N08

17N08

17N08

17N08

17N08

17N08

17N08

17N08

17N08

17N08

17N08

17N08

17N08

17N08

17N08

17N08

17N08

17N08

17N08

17N08

17N08

17N08

17N08

17N08

17N08

17N08

17N08

17N08

17N08

17N08

17N08

17N08

17N08

17N08

17N08

17N08

17N08

17N08

17N08

17N08

17N08

17N08

17N08

17N08

17N08

17N08

17N08

17N08

17N08

17N08

17N08

17N08

17N08

17N08

17N08

17N08

17N08

17N08

17N08

17N08

17N08

17N08

17N08

17N08

17N08

17N08

17N08

17N08

17N08

17N08

17N08

17N08

17N08

17N08

17N08

17N08

17N08

17N08

17N08

17N08

17N08

17N08

17N08

17N08

17N08

17N08

17N08

17N08

17N08

17N08

17N08

17N08

17N08

17N08

17N08

17N08

17N08

17N08

17N08

17N08

17N08

17N08

17N08

17N08

17N08

17N08

17N08

17N08

17N08

17N08

17N08

17N08

17N08

17N08

17N08

17N08

17N08

17N08

17N08

17N08

17N08

17N08

17N08

17N08

17N08

17N08

17N08

17N08

17N08

17N08

17N08

17N08

17N08

17N08

17N08

17N08

17N08

17N08

17N08

17N08

17N08

17N08

17N08

17N08

17N08

17N08

17N08

17N08

17N08

17N08

17N08

17N08

17N08

17N08

17N08

17N08

17N08

17N08

17N08

17N08

17N08

17N08

17N08

17N08

17N08

17N08

17N08

17N08

17N08

17N08

17N08

17N08

17N08

17N08

17N08

17N08

17N08

17N08

17N08

17N08

17N08

17N08

17N08

17N08

17N08

17N08

17N08




17N08

17N08

1

IAP Branch I



-  Drop Point
-  Completed Dozer Line
-  Bridge

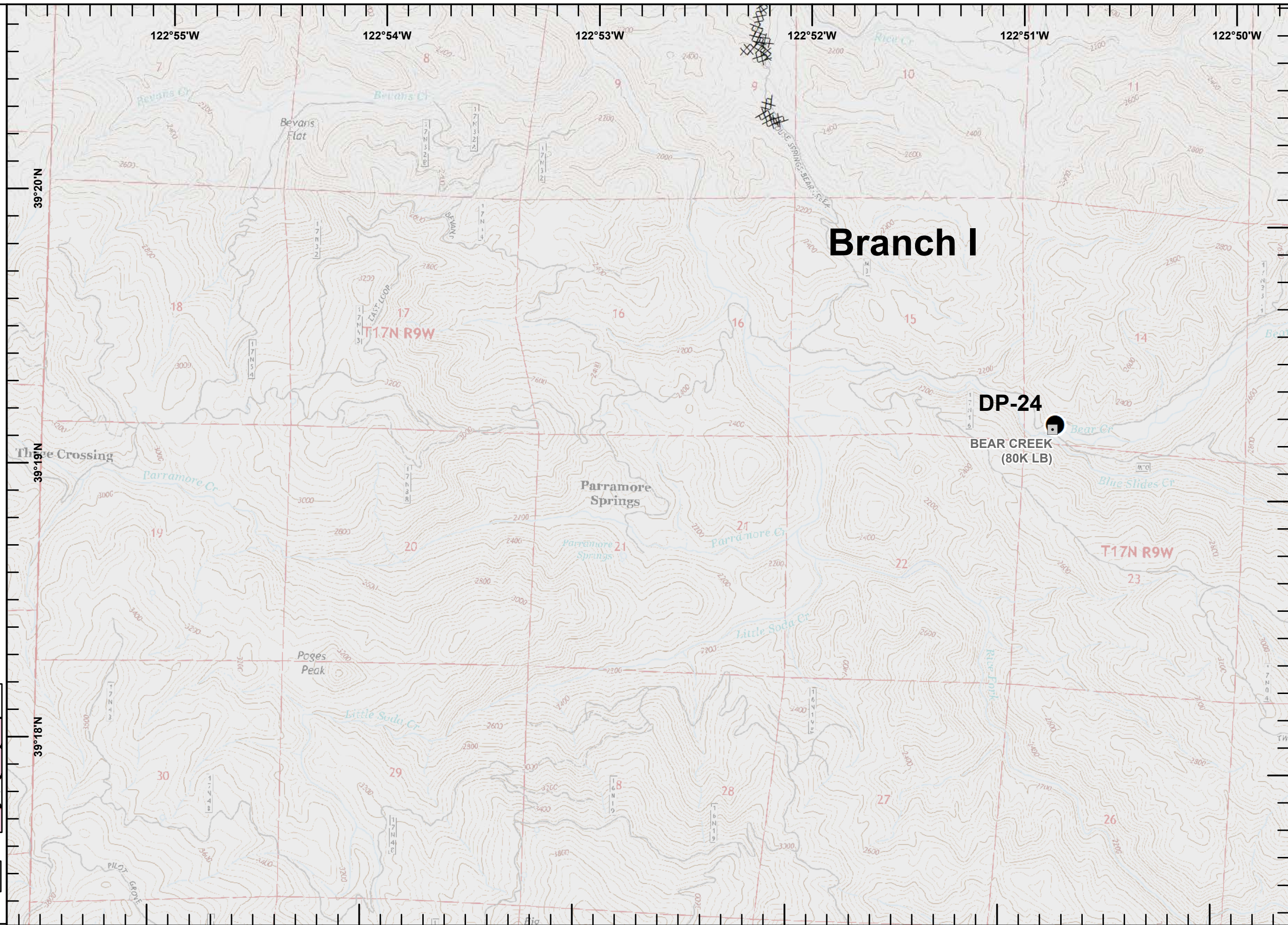
				1
		2	Div H	4
		3	Div G	8
	Div E	5	6	7
Div D	9	10	11	12
Div C	14	15	16	17
Div B	19	20	21	22
Div A				24

Datum: NAD83

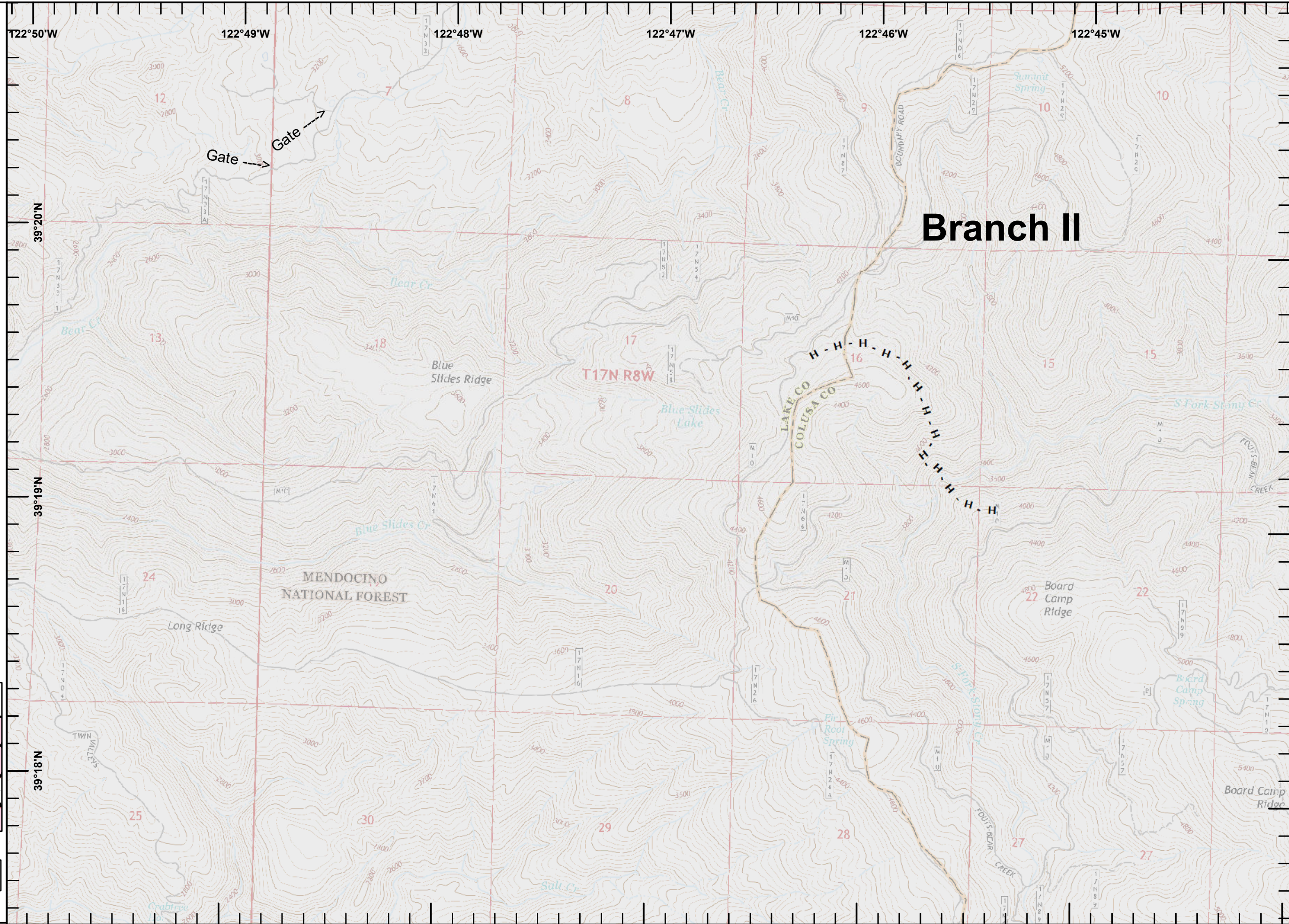
1:24,000

SoCal IMT3 GIS
 9/5/2018
 19:58 hrs

0 0.25 0.5 Miles



IAP Branch I



Branch II

H - H Completed Hand Line

				1
	2	3	4	
	5	6	7	8
9	10	11	12	13
14	15	16	17	18
19	20	21	22	23
				24

Datum: NAD83








1:24,000

0 0.25 0.5 Miles

SoCal IMT3 GIS
 9/5/2018
 19:58 hrs

IAP Branch I



-  Division Break
-  Drop Point
-  Mobile Weather Unit
-  Uncontrolled Fire Edge
-  Completed Line
-  Completed Dozer Line
-  R - R Road as Completed Line

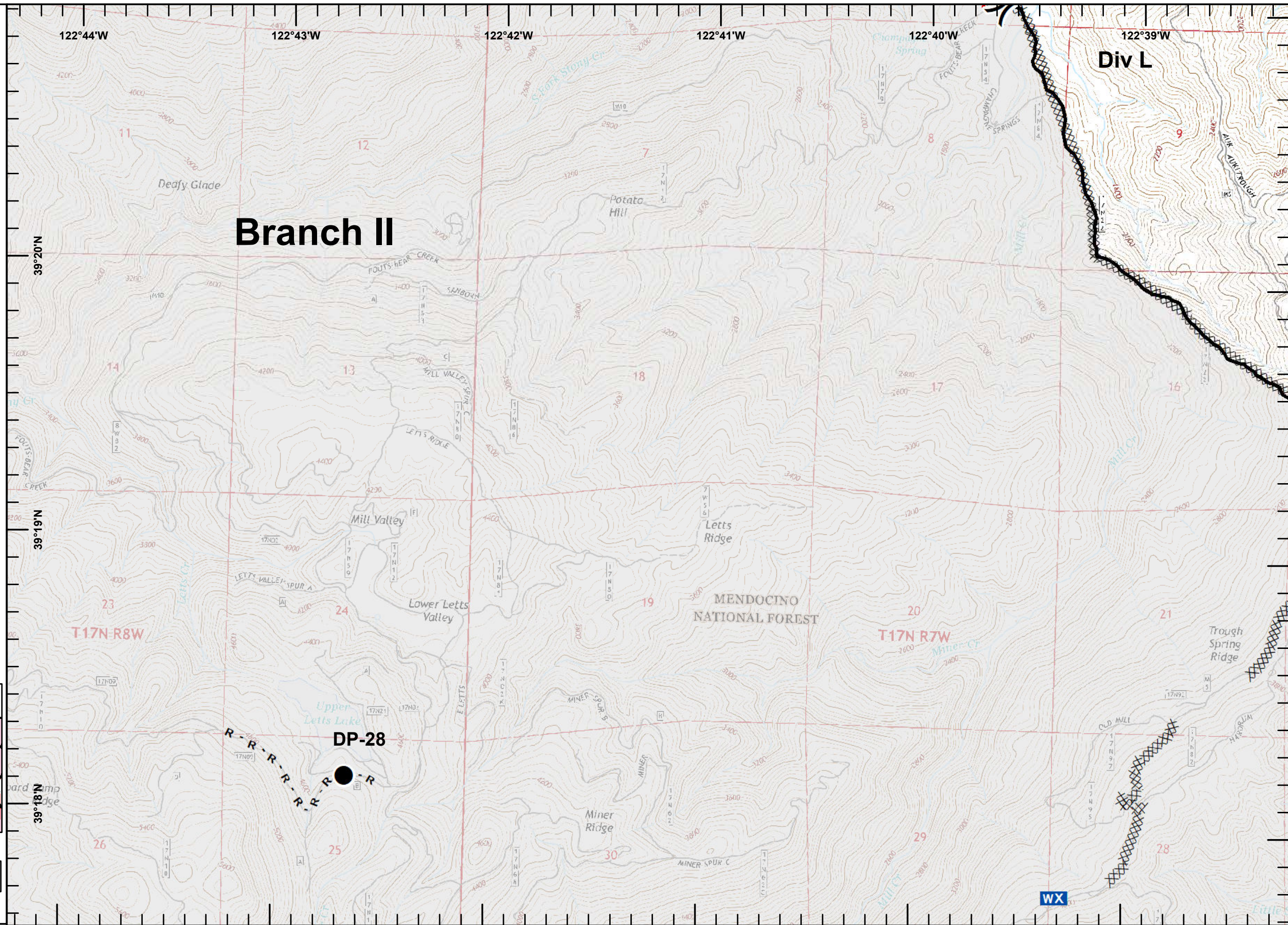
				1
	2	3	4	5
6	7	8	9	10
11	12	13	14	15
16	17	18	19	20
21	22	23	24	25
26	27	28	29	30

Datum: NAD83

1:24,000

SoCal IMT3 GIS
9/5/2018
19:59 hrs

0 0.25 0.5 Miles



IAP Branch I



WX Mobile Weather Unit

(R) Repeater

XXXXXX Completed Dozer Line

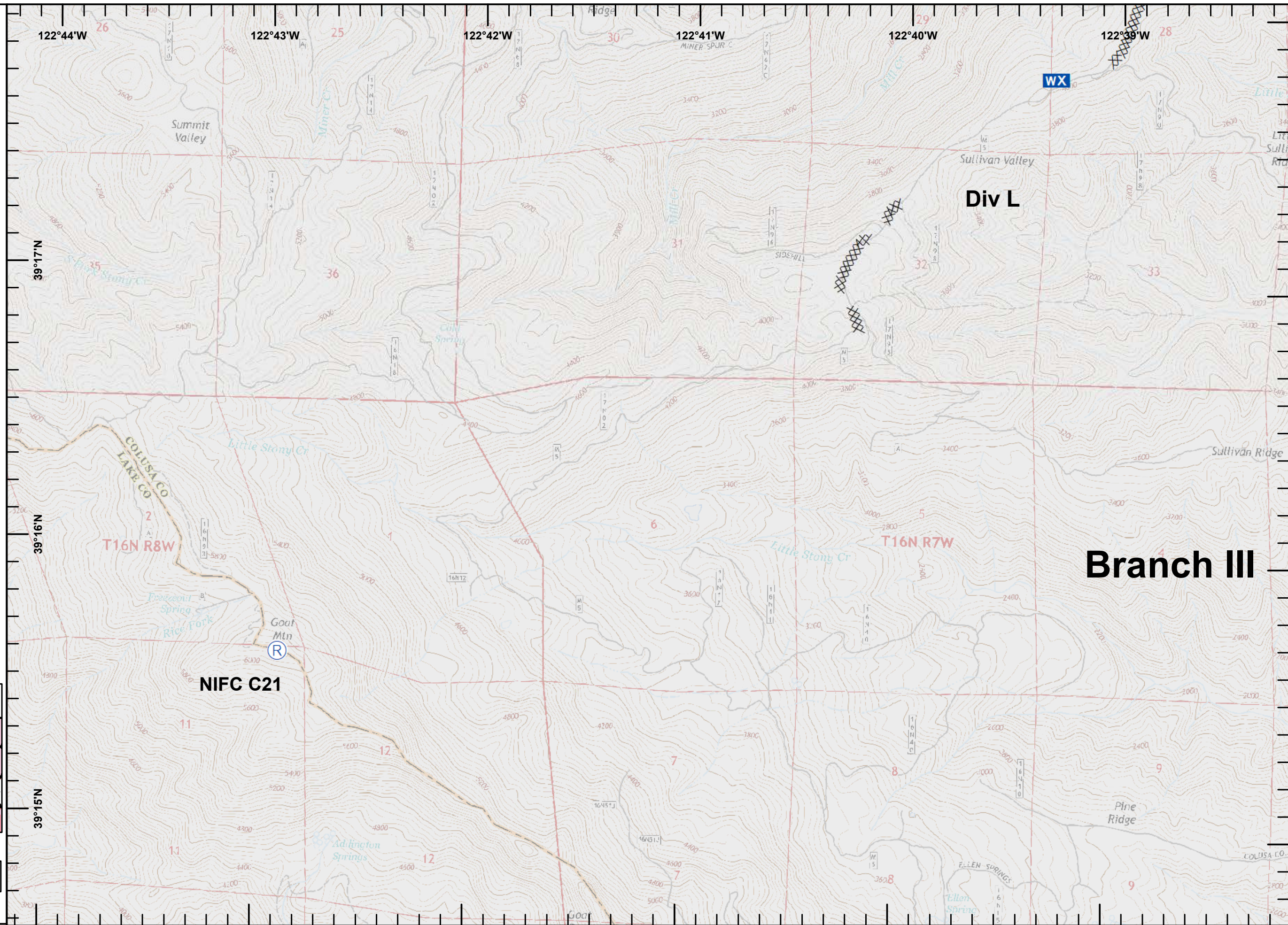
				1
	2	3	4	5
6	7	8	9	10
11	12	13	14	15
16	17	18	19	20
21	22	23	24	25

Datum: NAD83

1:24,000

SoCal IMT3 GIS
 9/5/2018
 19:59 hrs

0 0.25 0.5 Miles



NIFC C21

Div L

Branch III