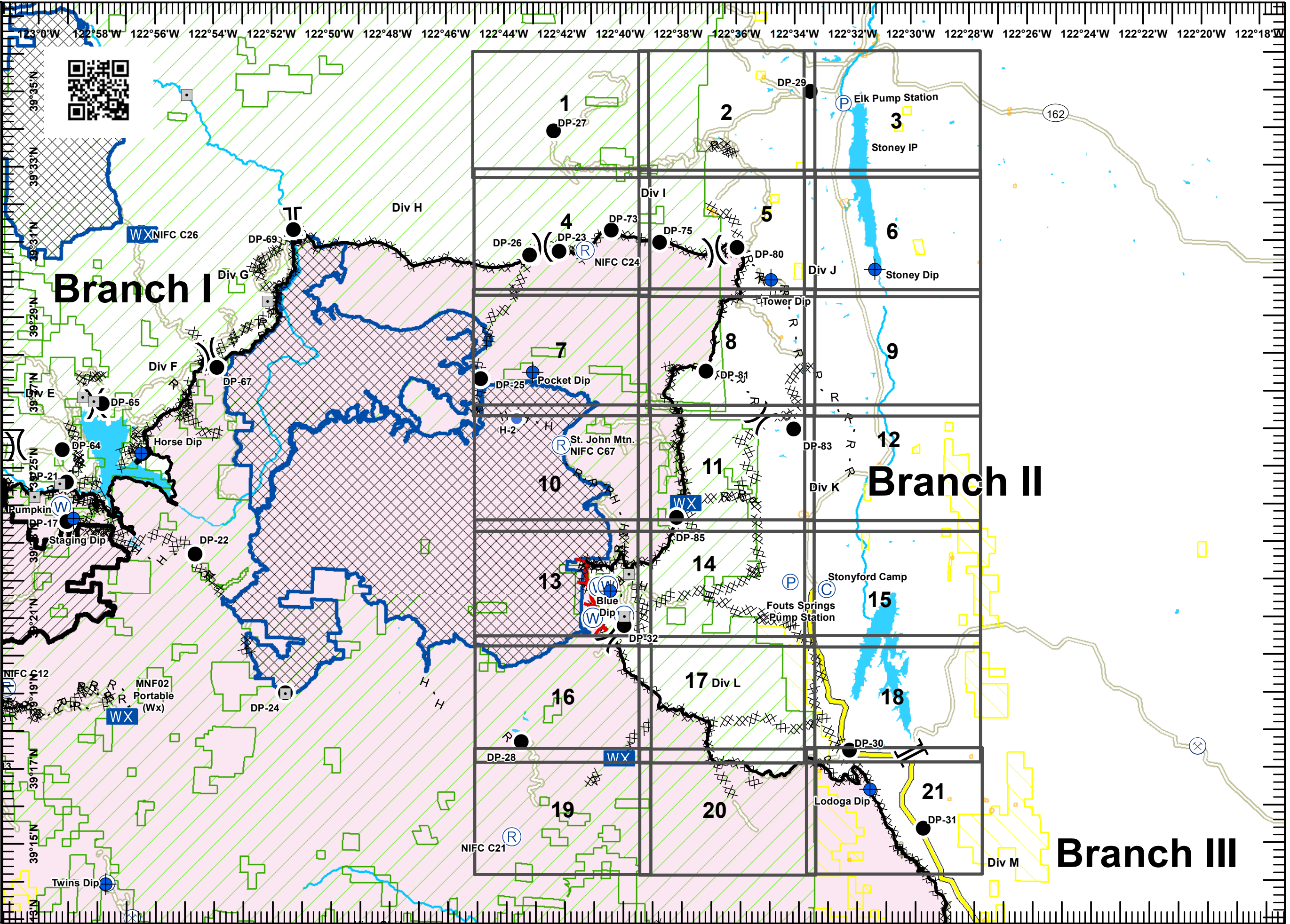


**Mendocino Complex
CA-MEU-008674**

September 6, 2018

**IAP Grid Ranch Fire
Branch II**



- [] Branch Break
-) Division Break
- ⊙ Camp
- ⊕ Dip Site
- Drop Point
- Ⓟ Pump
- Ⓜ Helibase
- Ⓢ Helispot
- WX Mobile Weather Unit
- Ⓡ Repeater
- Ⓢ Staging Area
- Ⓜ Water Source
- Uncontrolled Fire Edge
- Completed Line
- XXXX Completed Dozer Line
- H - H Completed Hand Line
- R - R Road as Completed Line
- ▭ Bureau of Land Management
- ▭ USDA Forest Service
- ⊗ Active Mines (2010)
- ▭ Bridge
- ▭ Pine Mountain Project
- ▭ Wilderness Area

0 2 4 Miles
Datum: NAD83

1:175,000
SoCal IMT3 GIS
9/5/2018
20:03 hrs

Branch I

Branch II

Branch III

IAP Branch II

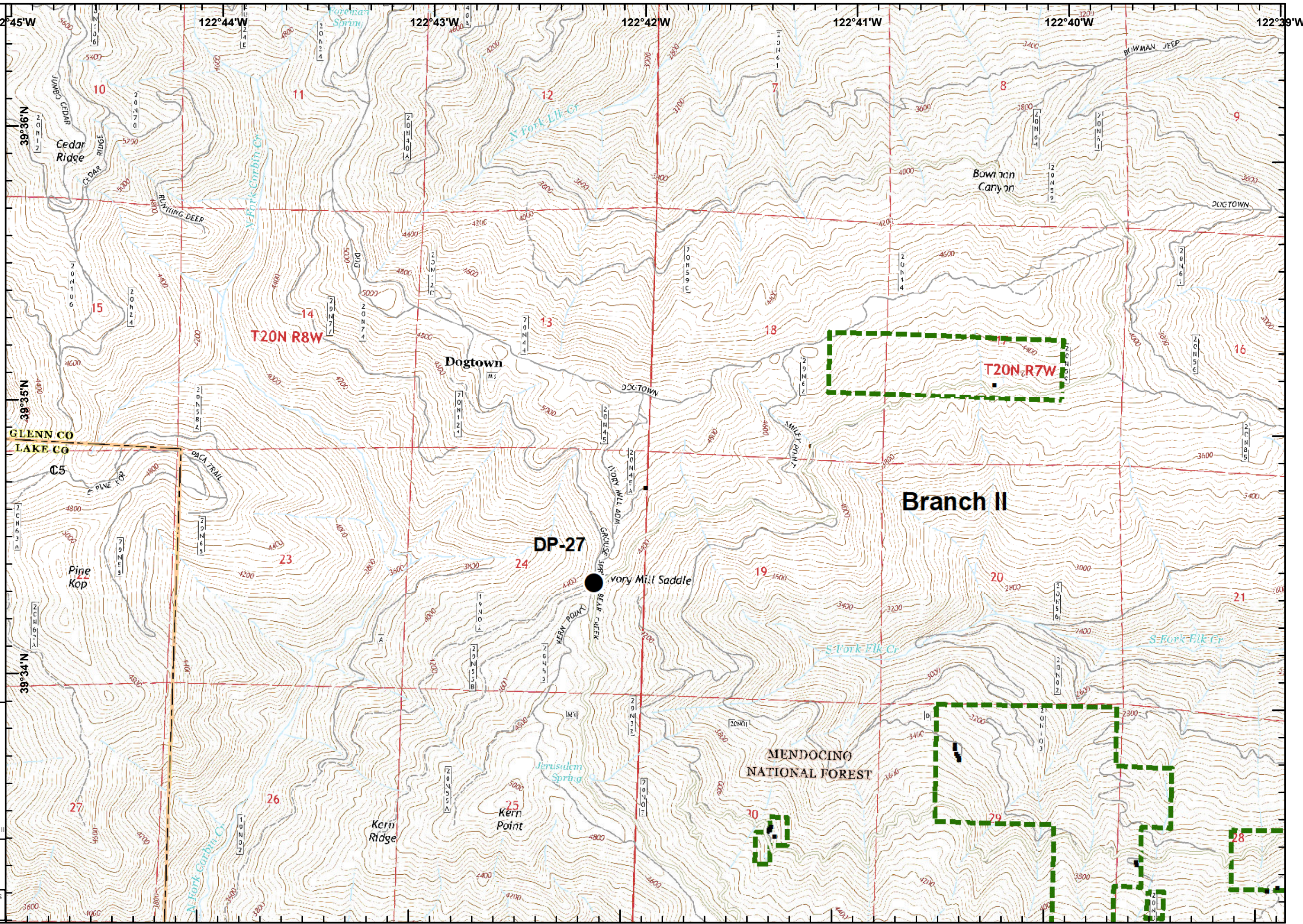


- Drop Point
- Structure
- Structure
- Structures (USFS)
- USDA Forest Service

West Zone	1	2	3
Div II	4	5	6
Div I	7	8	9
Div F	10	11	12
Div E	13	14	15
Div D	16	17	18
Div C	19	20	21
Branch II			
East Zone			
Div M			

1:24,000
Datum: NAD 83

SoCal IMT 3 GIS
 9/5/2018
 19:43 hrs



IAP Branch II

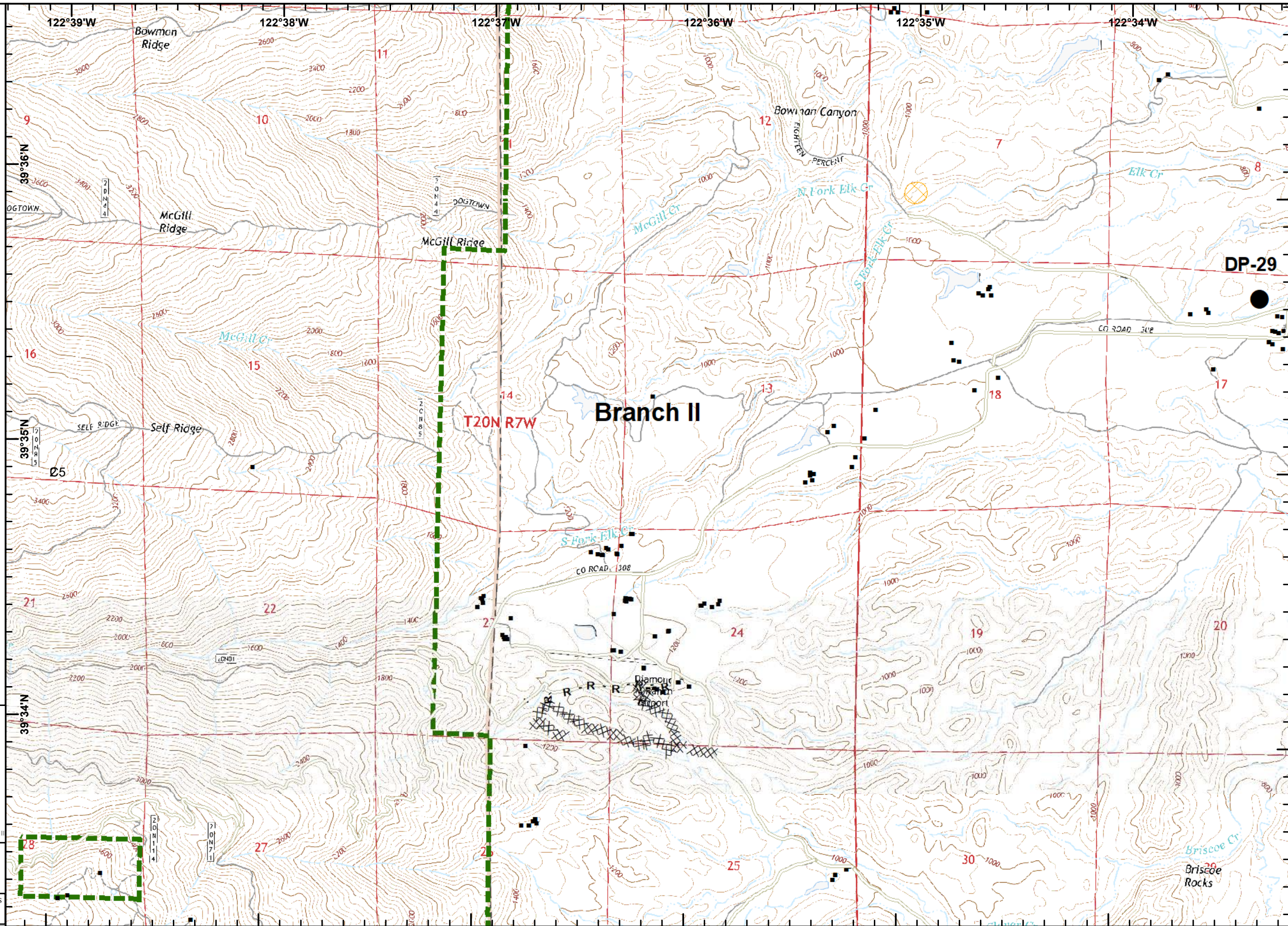


- Drop Point
- XXXXX Completed Dozer Line
- R - R Road as Completed Line
- Structure
- Structure
- Structures (Reported)
- Structures (USFS)
- USDA Forest Service
- Equipment Avoidance Areas

West Zone	1	2	3
Div H	4	5	6
Div I	7	8	9
Div J	10	11	12
Div K	13	14	15
Div L	16	17	18
Div M	19	20	21

1:24,000
Datum: NAD 83

SoCal IMT 3 GIS
 9/5/2018
 19:44 hrs



IAP Branch II



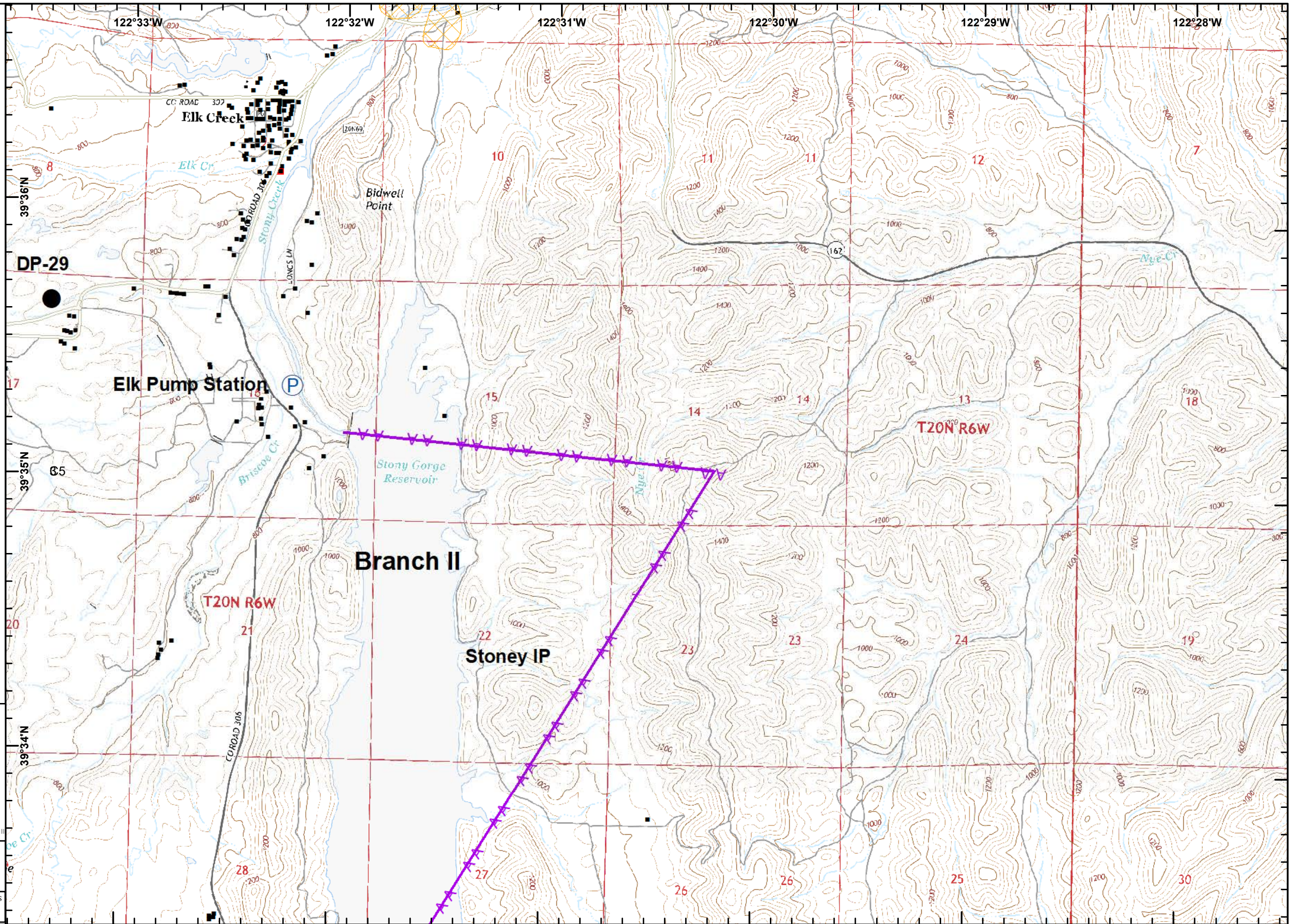
- Drop Point
- Structure
- Structure
- Structures (USFS)
- ▲ Aerial Hazard
- ⊠ Equipment Avoidance Areas

West Zone	1	2	3
Div H	4	5	6
Div I	7	8	9
Div J	10	11	12
Div K	13	14	15
Div L	16	17	18
Div M	19	20	21

Branch II

1:24,000
 Datum: NAD 83

SoCal IMT 3 GIS
 9/5/2018
 19:44 hrs



IAP Branch II



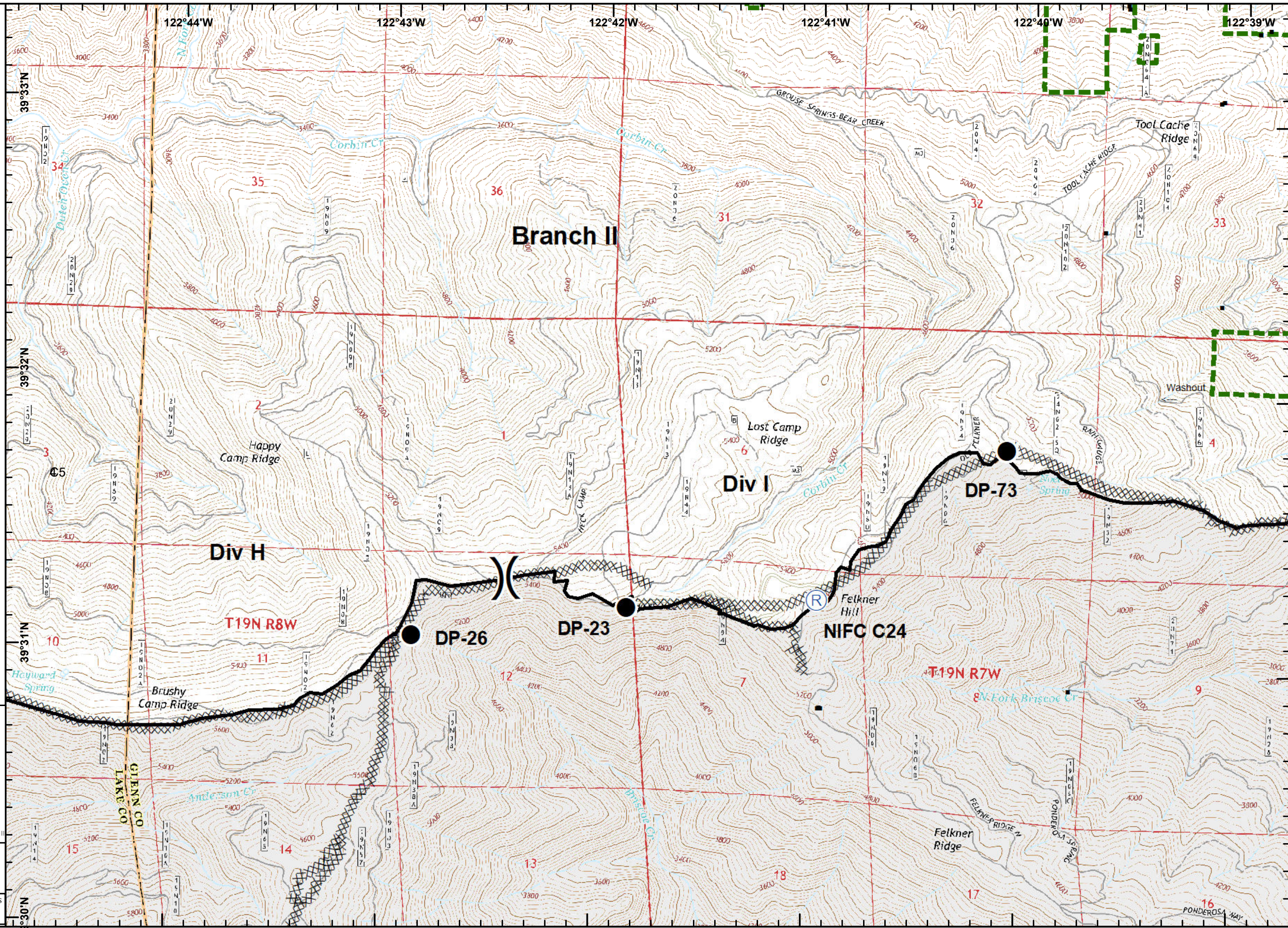
- () Division Break
- Drop Point
- Ⓡ Repeater
- Completed Line
- ⊗ Completed Dozer Line
- Structure
- Structure
- Structures (USFS)
- ⊞ USDA Forest Service

West Zone	1	2	3
Div I	4	5	6
Div II	7	8	9
Branch II	10	11	12
East Zone	13	14	15
Div L	16	17	18
Div M	19	20	21
Branch II			

1:24,000
Datum: NAD 83

0 875 1,750 Feet

SoCal IMT 3 GIS
 9/5/2018
 19:45 hrs



IAP Branch II



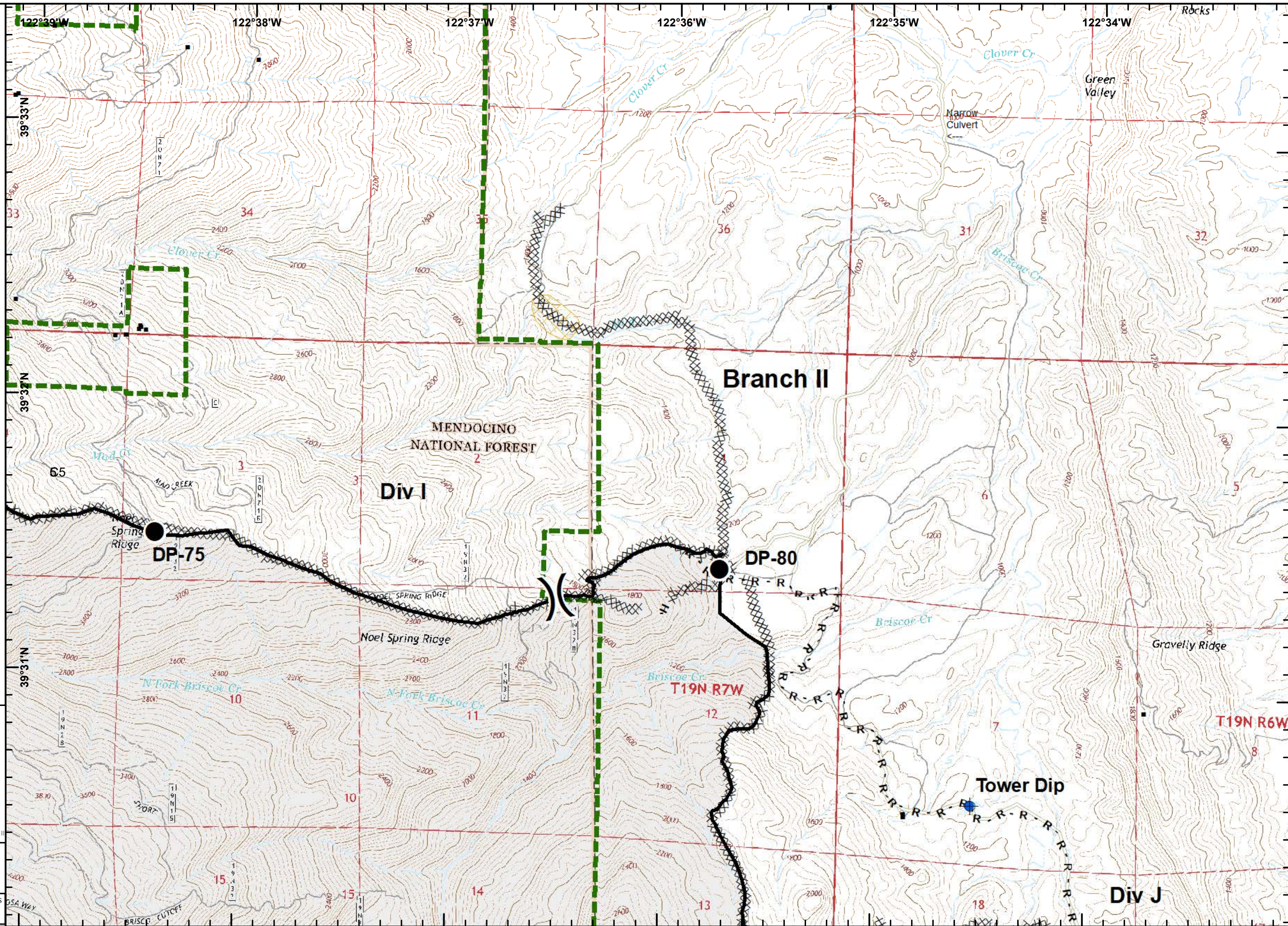
- () Division Break
- Dip Site
- Drop Point
- Completed Line
- XXXXX Completed Dozer Line
- H · H Completed Hand Line
- R · R Road as Completed Line
- Structure
- Structure
- Structures (Reported)
- Structures (USFS)
- USDA Forest Service
- Equipment Avoidance Areas

West Zone	1	2	3
Div I	4	5	6
Div II	7	8	9
Branch II	10	11	12
East Zone	13	14	15
Div L	16	17	18
Div M	19	20	21
Branch II			

1:24,000
Datum: NAD 83

0 875 1,750 Feet

SoCal IMT 3 GIS
 9/5/2018
 19:45 hrs



IAP Branch II

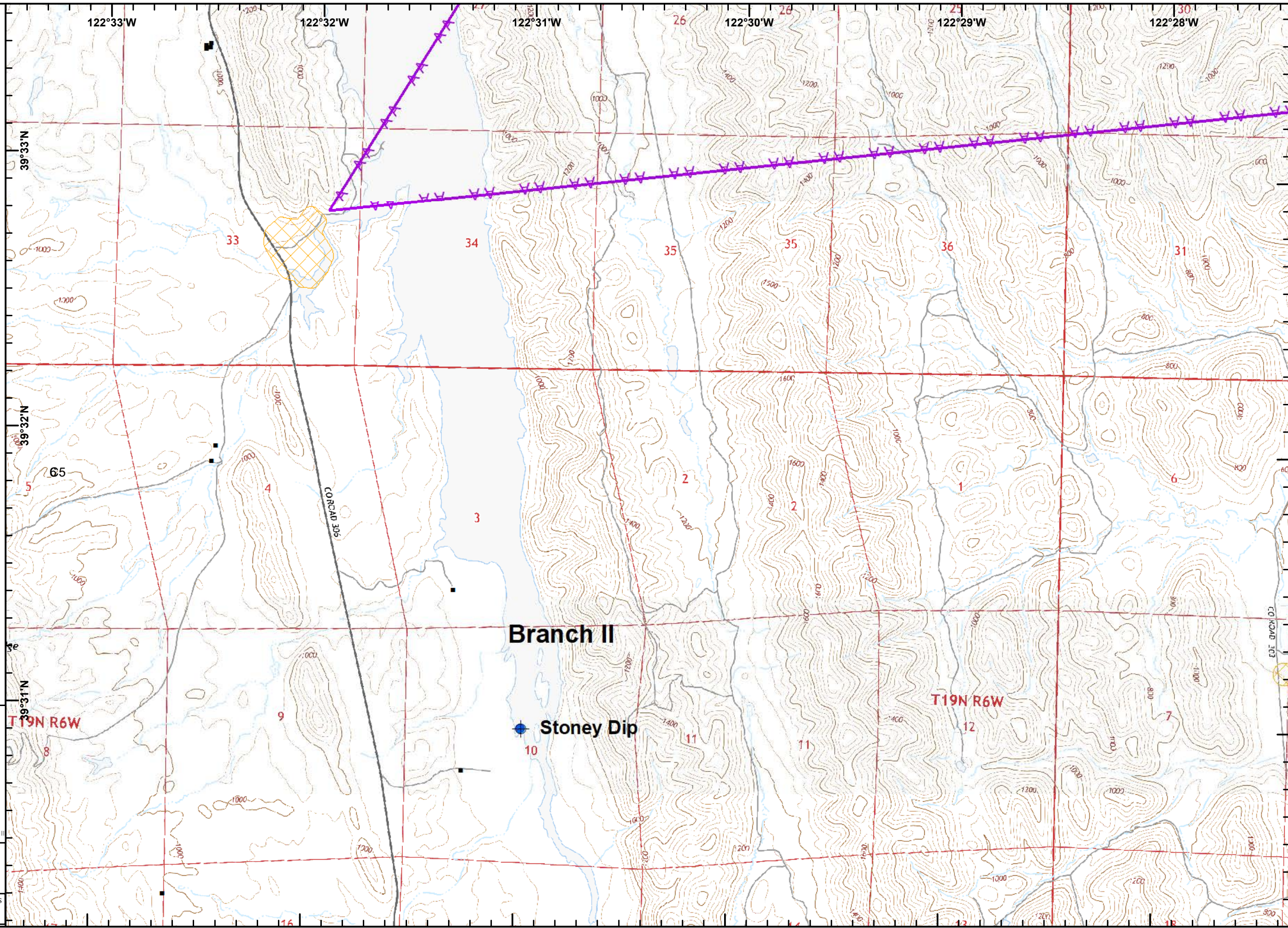


- Dip Site
- Structure
- Structures (USFS)
- Aerial Hazard
- Equipment Avoidance Areas

West Zone	1	2	3
Div H	4	5	6
Div I	7	8	9
Div J	10	11	12
Div K	13	14	15
Div L	16	17	18
Div M	19	20	21
Branch II			
East Zone			

1:24,000
 Datum: NAD 83

SoCal IMT 3 GIS
 9/5/2018
 19:46 hrs



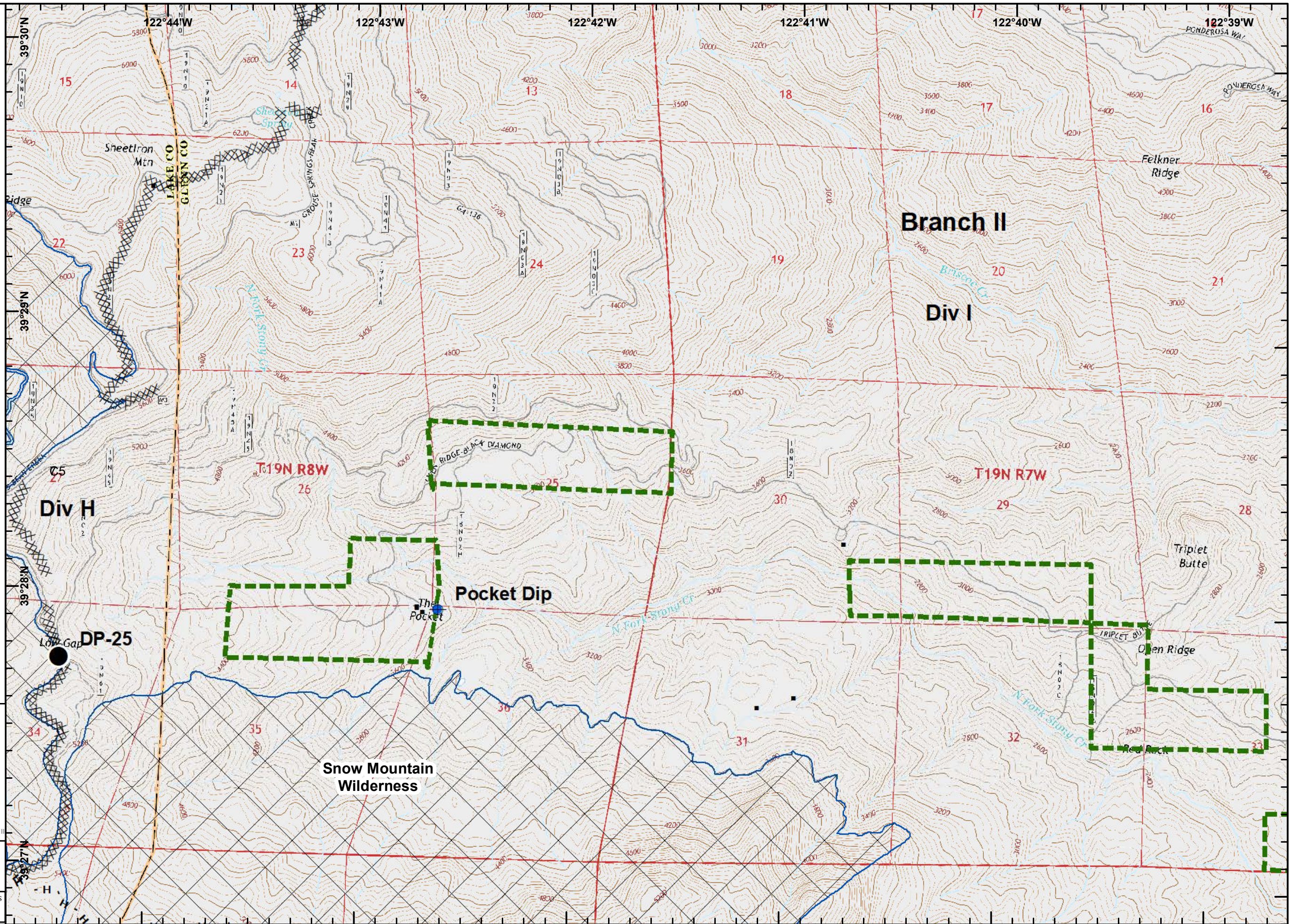


- Dip Site
- Drop Point
- Completed Dozer Line
- Completed Hand Line
- Structure
- Structure
- Structures (USFS)
- USDA Forest Service
- Wilderness Area

West Zone	1	2	3
Div H	4	5	6
Div I	7	8	9
Branch II	10	11	12
East Zone	13	14	15
Div L	16	17	18
Div M	19	20	21
Branch II			

1:24,000
Datum: NAD 83

SoCal IMT 3 GIS
 9/5/2018
 19:46 hrs



IAP Branch II

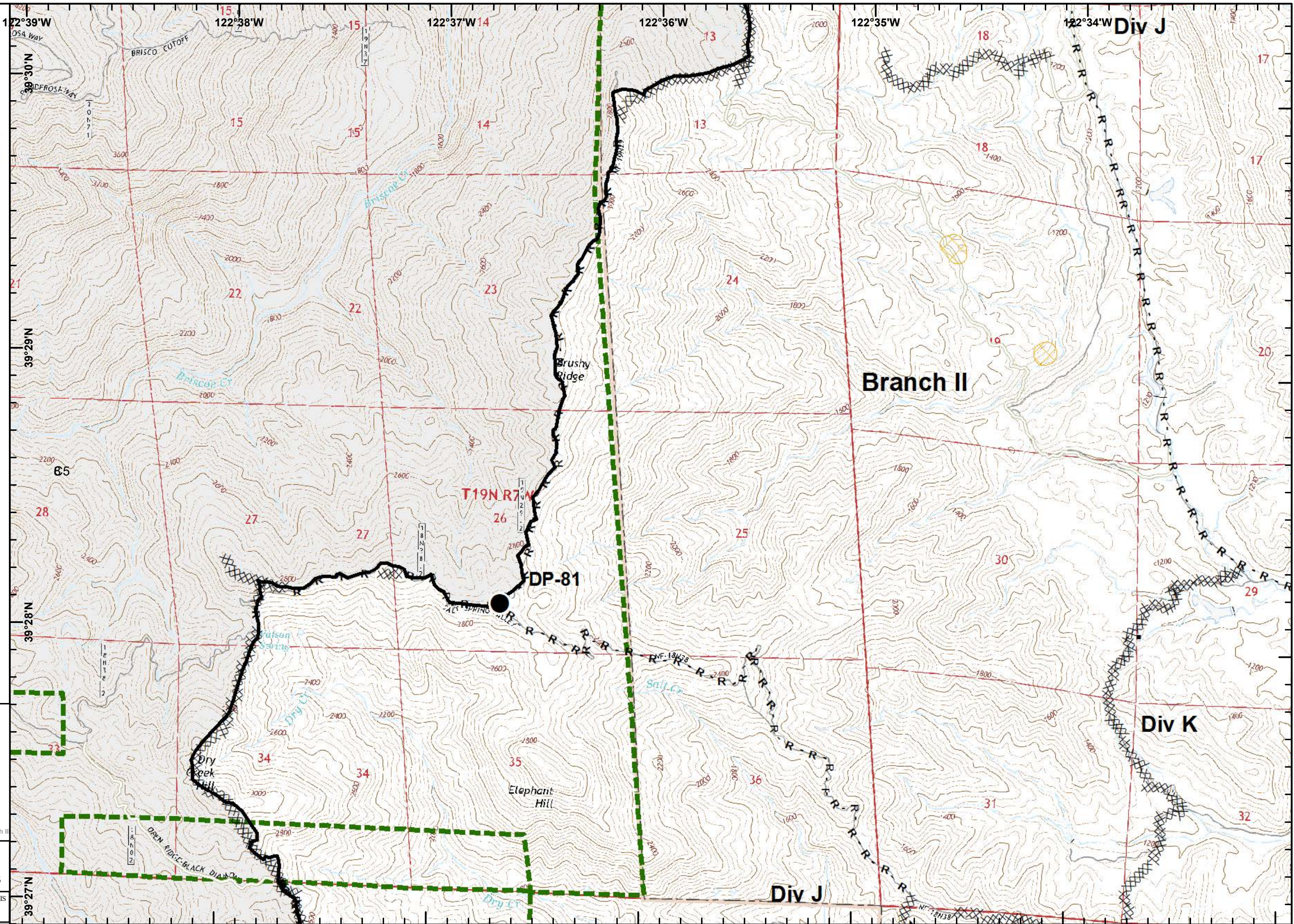


- Drop Point
- Completed Line
- XXXXX Completed Dozer Line
- R - R Road as Completed Line
- Structure
- Structures (USFS)
- USDA Forest Service
- ⊠ Equipment Avoidance Areas

West Zone	1	2	3
Div H	4	5	6
Div I	7	8	9
Div J	10	11	12
Div K	13	14	15
Div L	16	17	18
Div M	19	20	21

1:24,000
 Datum: NAD 83

SoCal IMT 3 GIS
 9/5/2018
 19:47 hrs



IAP Branch II

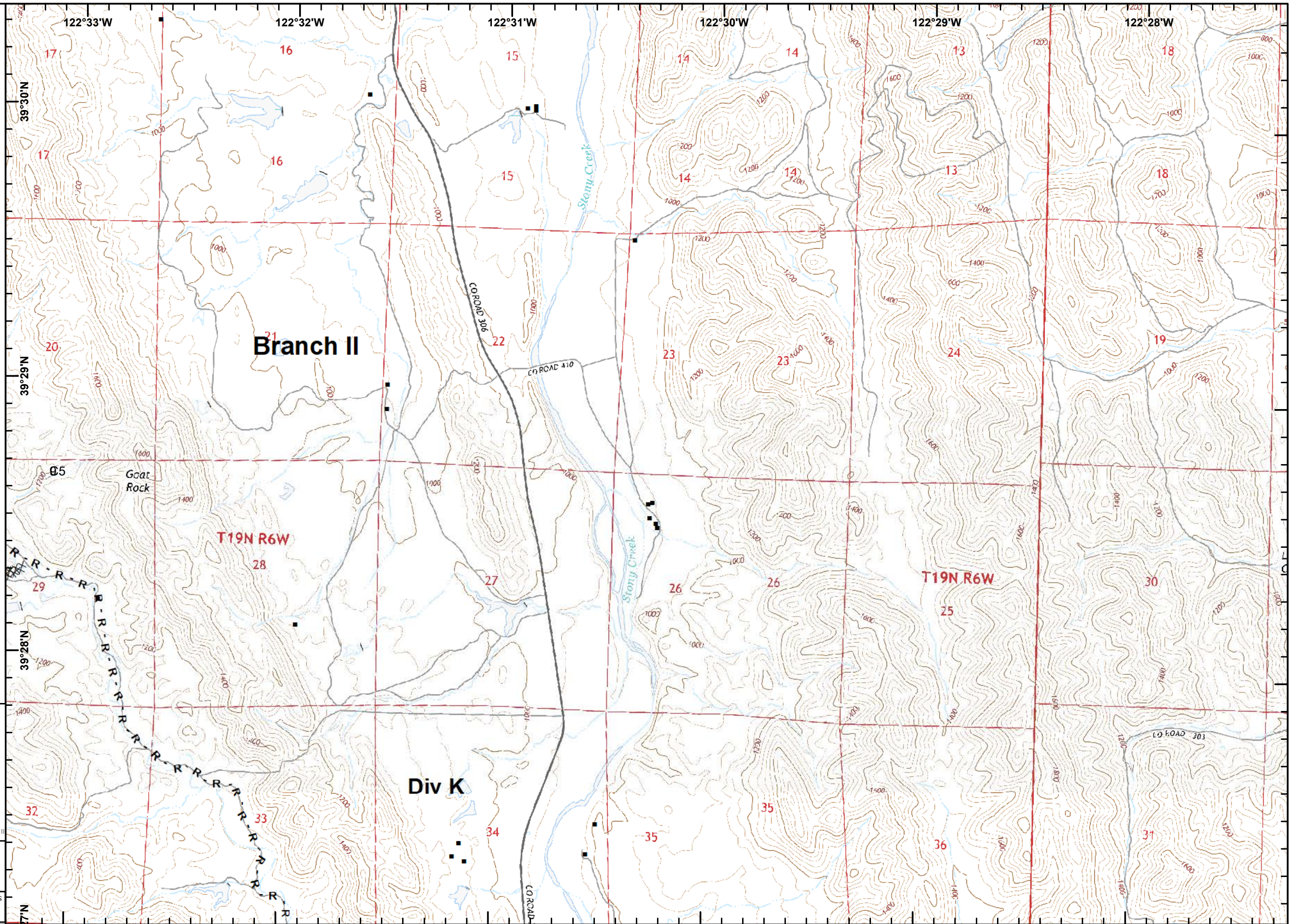


- XXXXXX Completed Dozer Line
- Structure
- Structures (USFS)

West Zone	1	2	3
Div H	4	5	6
Div I	7	8	9 Branch II
Div J	10	11	12 East Zone
Div K	13	14	15
Div L	16	17	18
Div M	19	20	21 Branch II

1:24,000
 Datum: NAD 83

SoCal IMT 3 GIS
 9/5/2018
 19:47 hrs





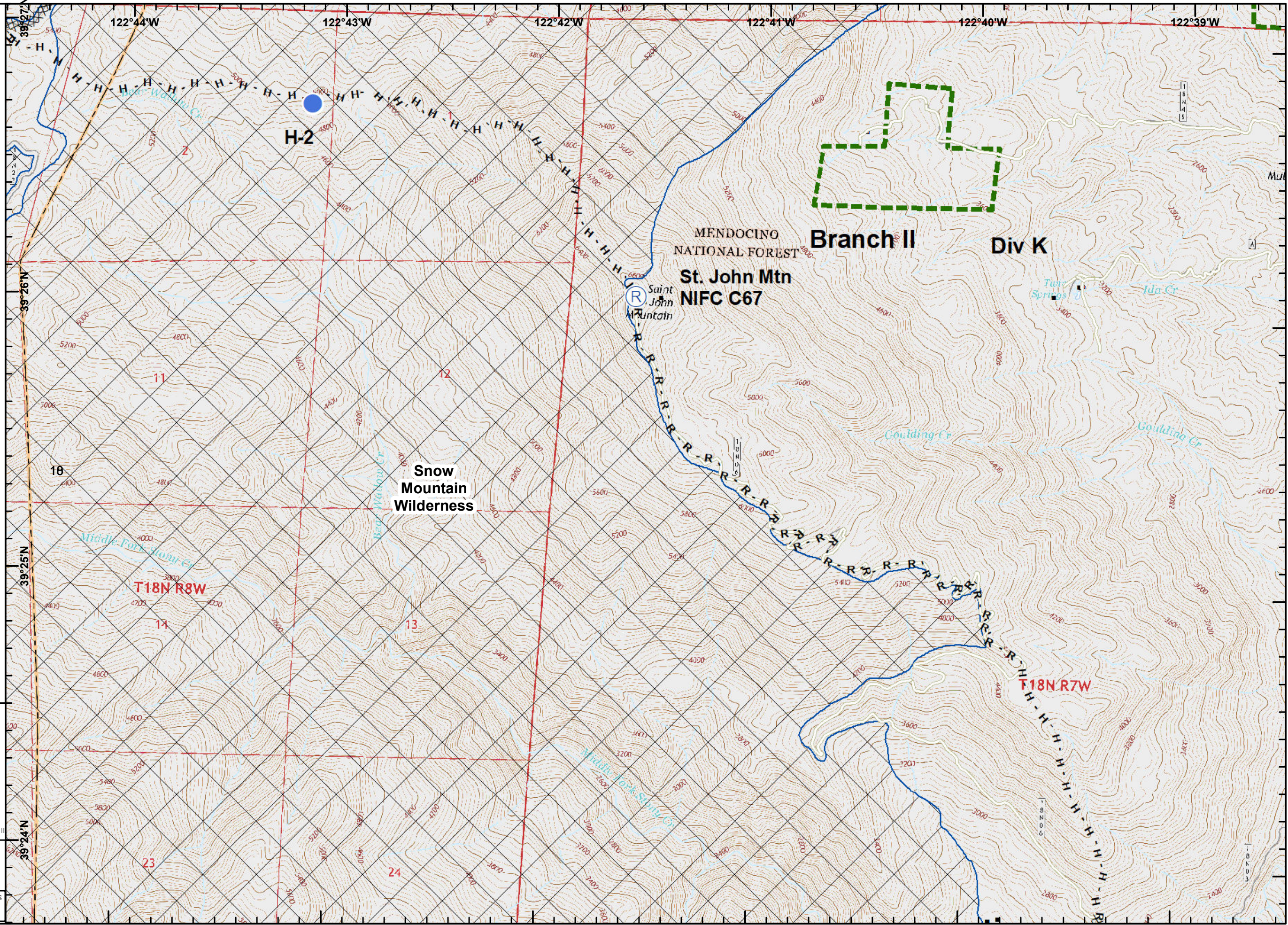
- Helispot
- Ⓡ Repeater
- ⊗ Completed Dozer Line
- H - H Completed Hand Line
- R - R Road as Completed Line
- Structure
- Structure
- Structures (Reported)
- Structures (USFS)
- USDA Forest Service
- Wilderness Area

West Zone	1	2	3
Div H	4	5	6
Div I	7	8	9
Branch II	10	11	12
East Zone	13	14	15
Div L	16	17	18
Div M	19	20	21
Branch II			

1:24,000
Datum: NAD 83

0 875 1,750 Feet

SoCal IMT 3 GIS
 9/5/2018
 19:48 hrs



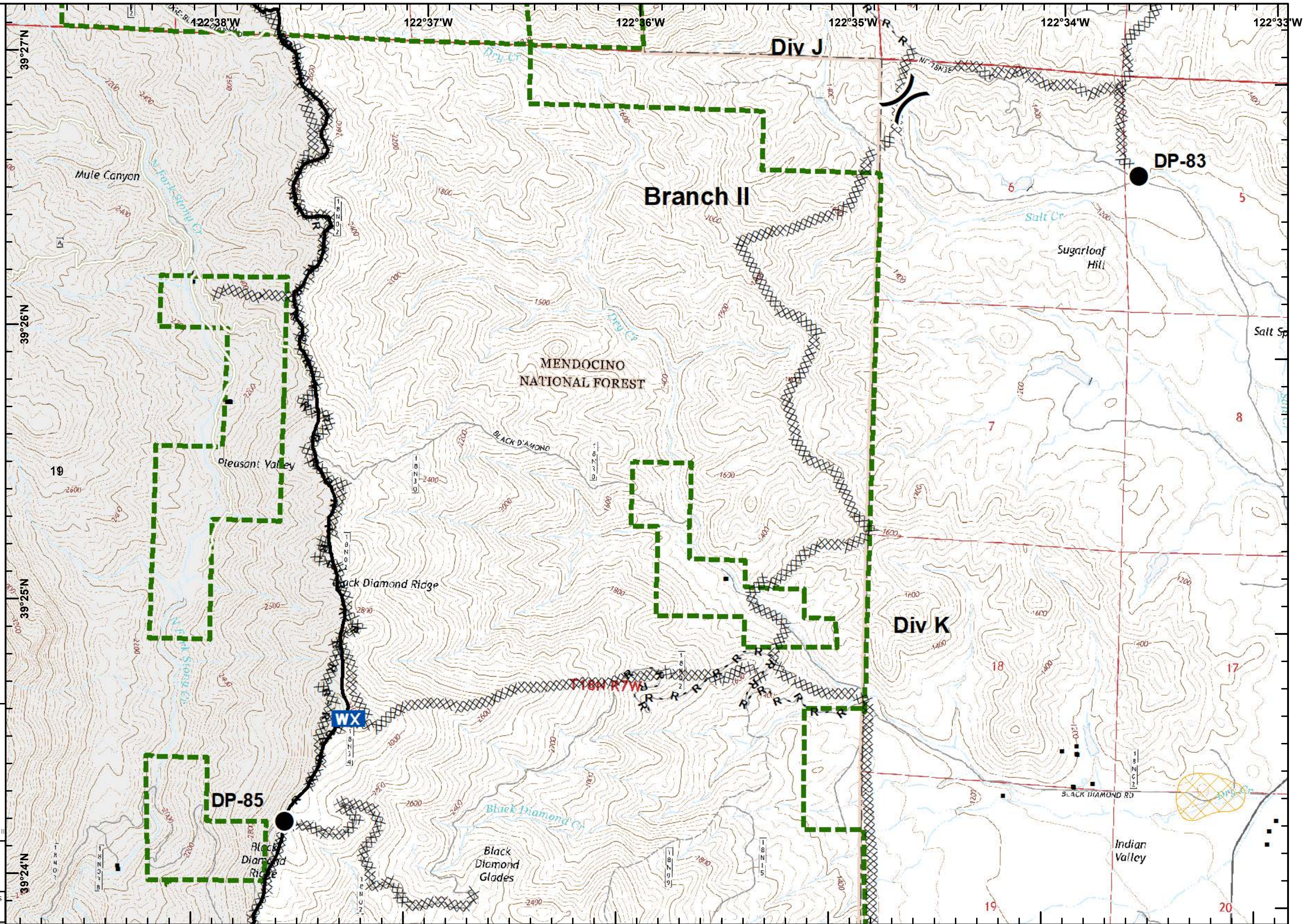


- Division Break
- Drop Point
- Mobile Weather Unit
- Completed Line
- Completed Dozer Line
- Road as Completed Line
- Structure
- Structure
- Structures (Reported)
- Structures (USFS)
- USDA Forest Service
- Equipment Avoidance Areas

West Zone	1	2	3
Div H	4	5	6
Div I	7	8	9
Div J	10	11	12
Div K	13	14	15
Div L	16	17	18
Div M	19	20	21
Branch II			

1:24,000
Datum: NAD 83

SoCal IMT 3 GIS
 9/5/2018
 19:48 hrs





- Structure
- Structures (USFS)
- ⊠ Equipment Avoidance Areas

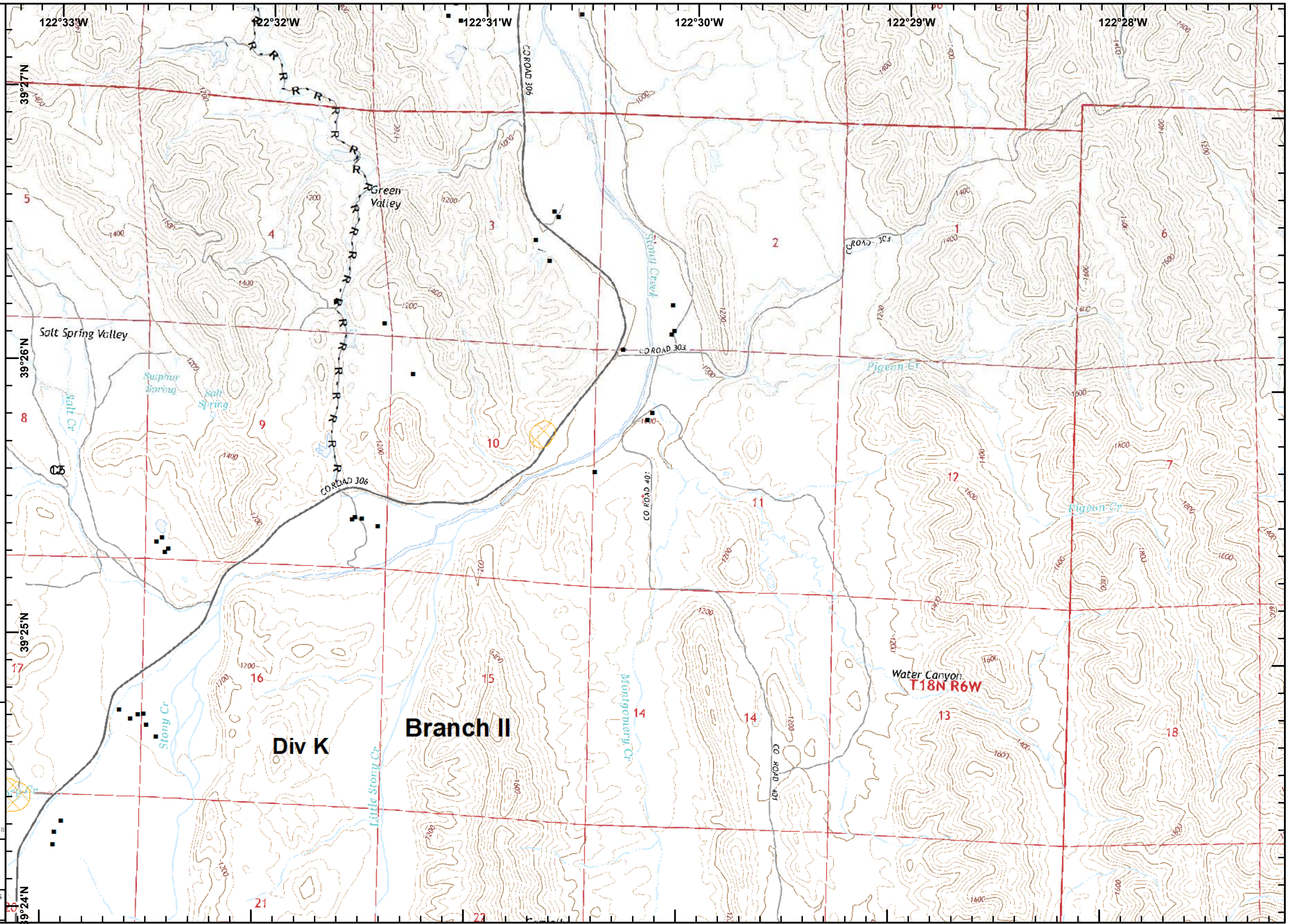
West Zone	1	2	3
Div H	4	5	6
Div I	7	8	9
Div J	10	11	12
Div K	13	14	15
Div L	16	17	18
Div M	19	20	21

Branch II

1:24,000
Datum: NAD 83

0 875 1,750 Feet

SoCal IMT 3 GIS
 9/5/2018
 19:49 hrs



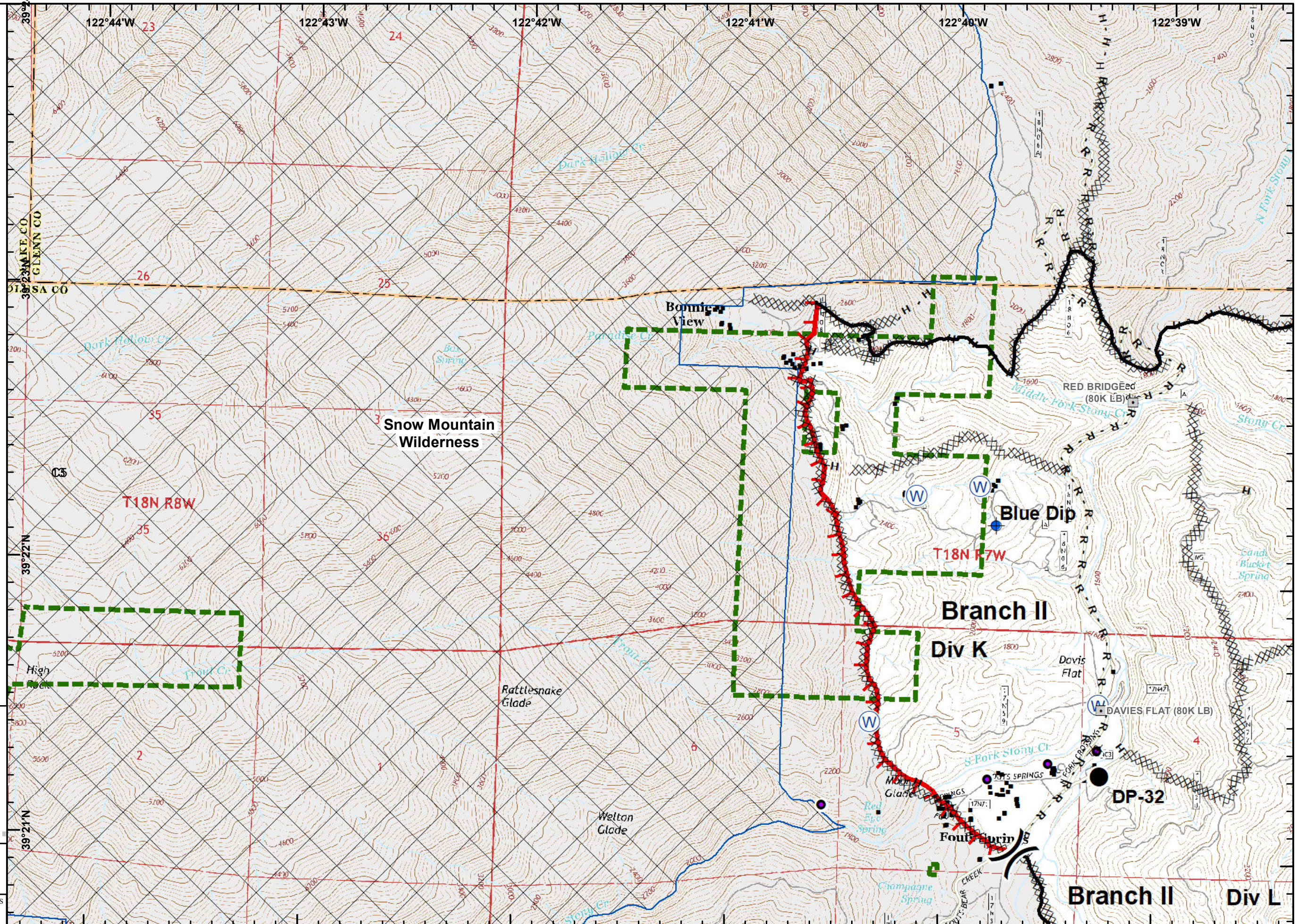


- () Division Break
- ⊕ Dip Site
- Drop Point
- ⊙ Water Source
- Uncontrolled Fire Edge
- Completed Line
- ⊗ Completed Dozer Line
- H - H - Completed Hand Line
- R - R - Road as Completed Line
- Structure
- Structure
- Structures (Reported)
- Structures (USFS)
- ⊞ USDA Forest Service
- ⊞ Wilderness Area

West Zone	1	2	3
Div II	4	5	6
Div I	7	8	9
Branch II	10	11	12
East Zone	13	14	15
Div L	16	17	18
Div M	19	20	21
Branch II			

1:24,000
Datum: NAD 83

SoCal IMT 3 GIS
 9/5/2018
 19:49 hrs



IAP Branch II

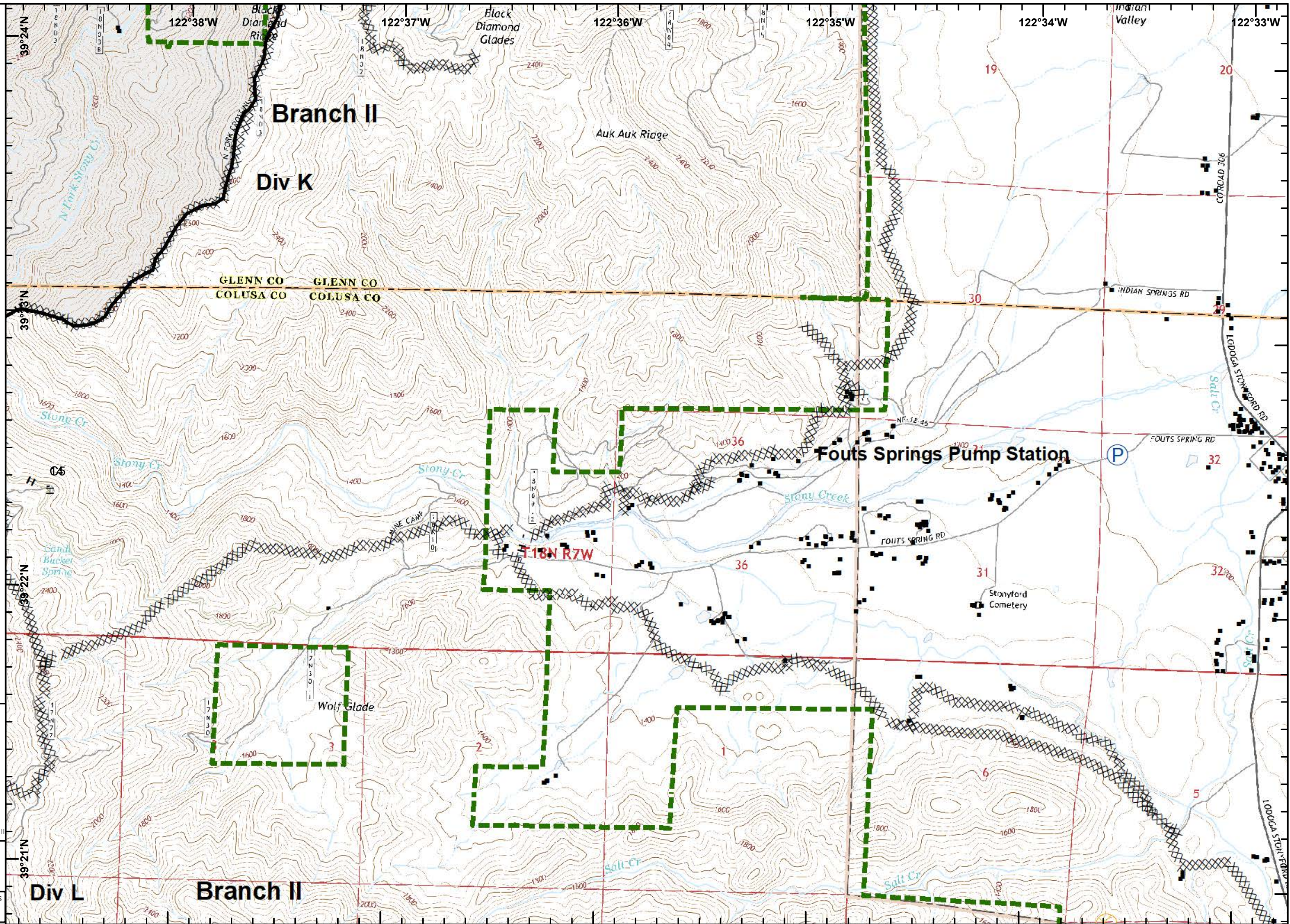


- Completed Line
- Completed Dozer Line
- Completed Hand Line
- Structure
- Structure
- Structures (USFS)
- USDA Forest Service
- Equipment Avoidance Areas

West Zone	1	2	3
Div H	4	5	6
Div I	7	8	9
Branch II	10	11	12
East Zone	13	14	15
Div J	16	17	18
Div K	19	20	21
Branch II			

1:24,000
Datum: NAD 83

SoCal IMT 3 GIS
 9/5/2018
 19:50 hrs





- ⊙ Camp
- ⊗ Completed Dozer Line
- Structure
- Structure
- Structures (USFS)
- ⊗ Equipment Avoidance Areas

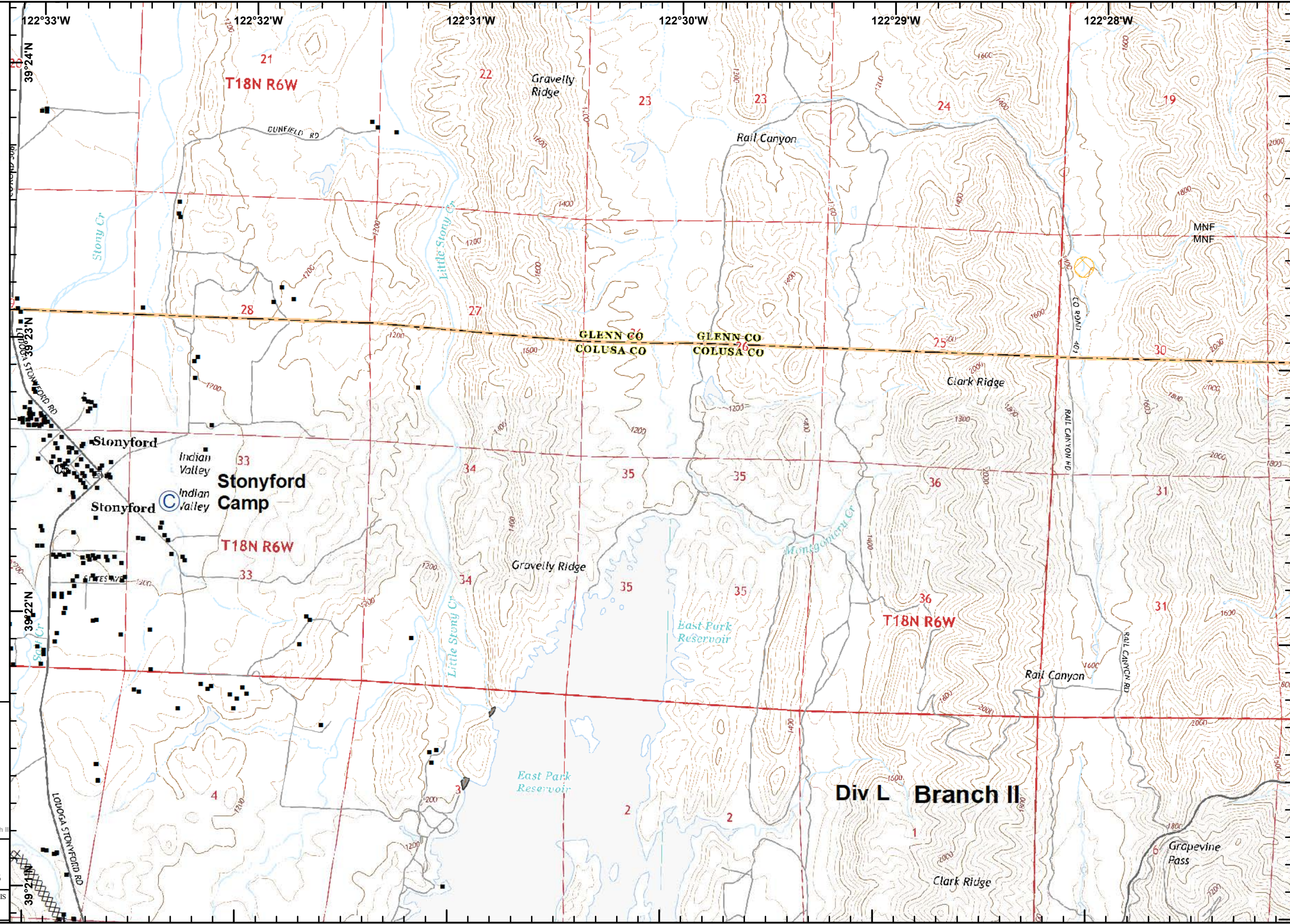
West Zone	1	2	3
Div H	4	5	6
Div I	7	8	9
Div J	10	11	12
Div K	13	14	15
Div L	16	17	18
Div M	19	20	21

Branch II
East Zone
Div L
Branch II

1:24,000
Datum: NAD 83

0 875 1,750 Feet

SoCal IMT 3 GIS
 9/5/2018
 19:51 hrs





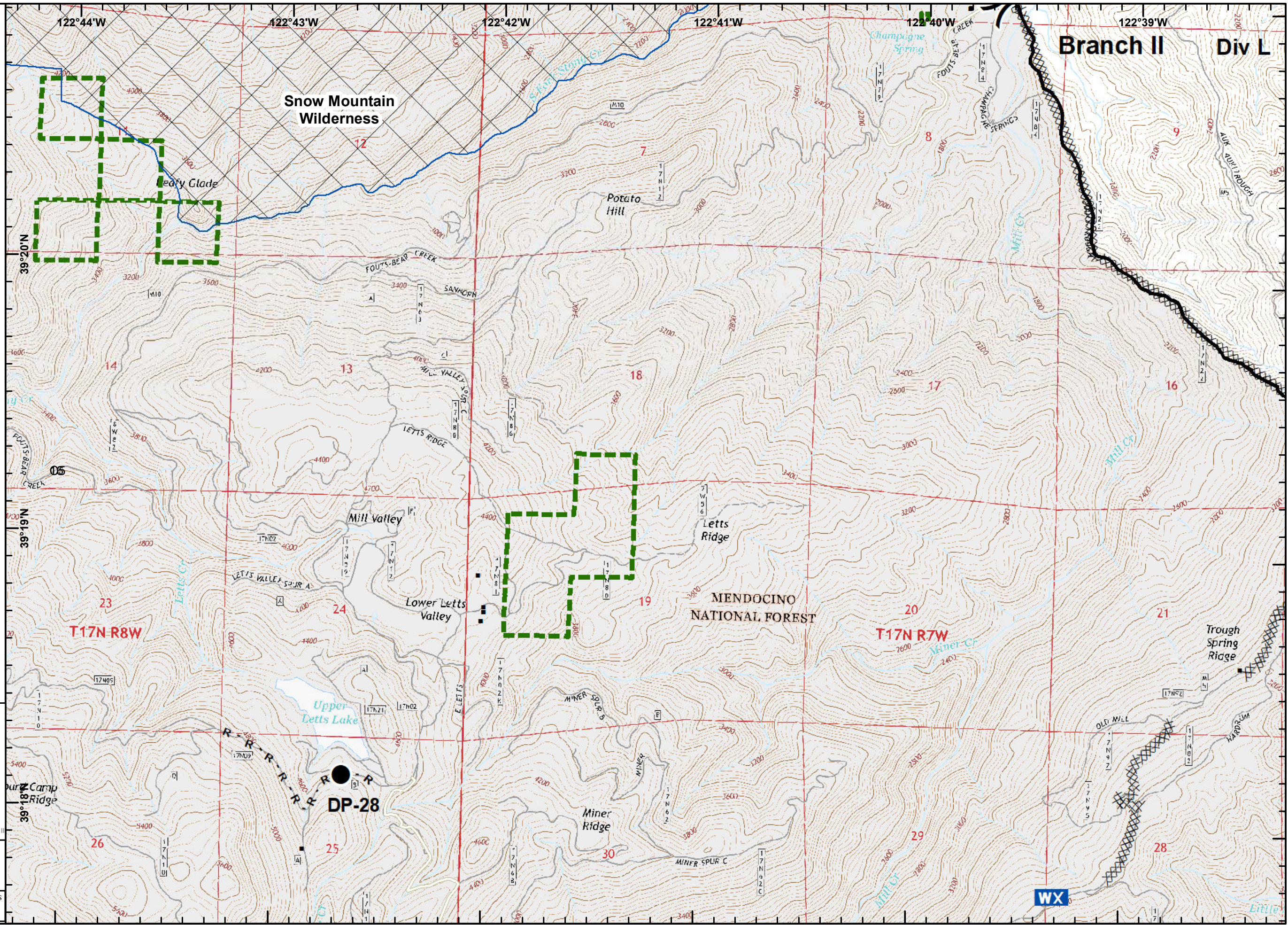
- () Division Break
- Drop Point
- WX Mobile Weather Unit
- Completed Line
- XXXXX Completed Dozer Line
- R - R Road as Completed Line
- Structure
- Structure
- Structures (USFS)
- USDA Forest Service
- Wilderness Area

West Zone	1	2	3
Div I	4	5	6
Div II	7	8	9
Branch II	10	11	12
East Zone	13	14	15
Div L	16	17	18
Div M	19	20	21
Branch II			

1:24,000
Datum: NAD 83

0 875 1,750 Feet

SoCal IMT 3 GIS
 9/5/2018
 19:51 hrs



Branch II Div L

Snow Mountain Wilderness

MENDOCINO NATIONAL FOREST

DP-28

WX

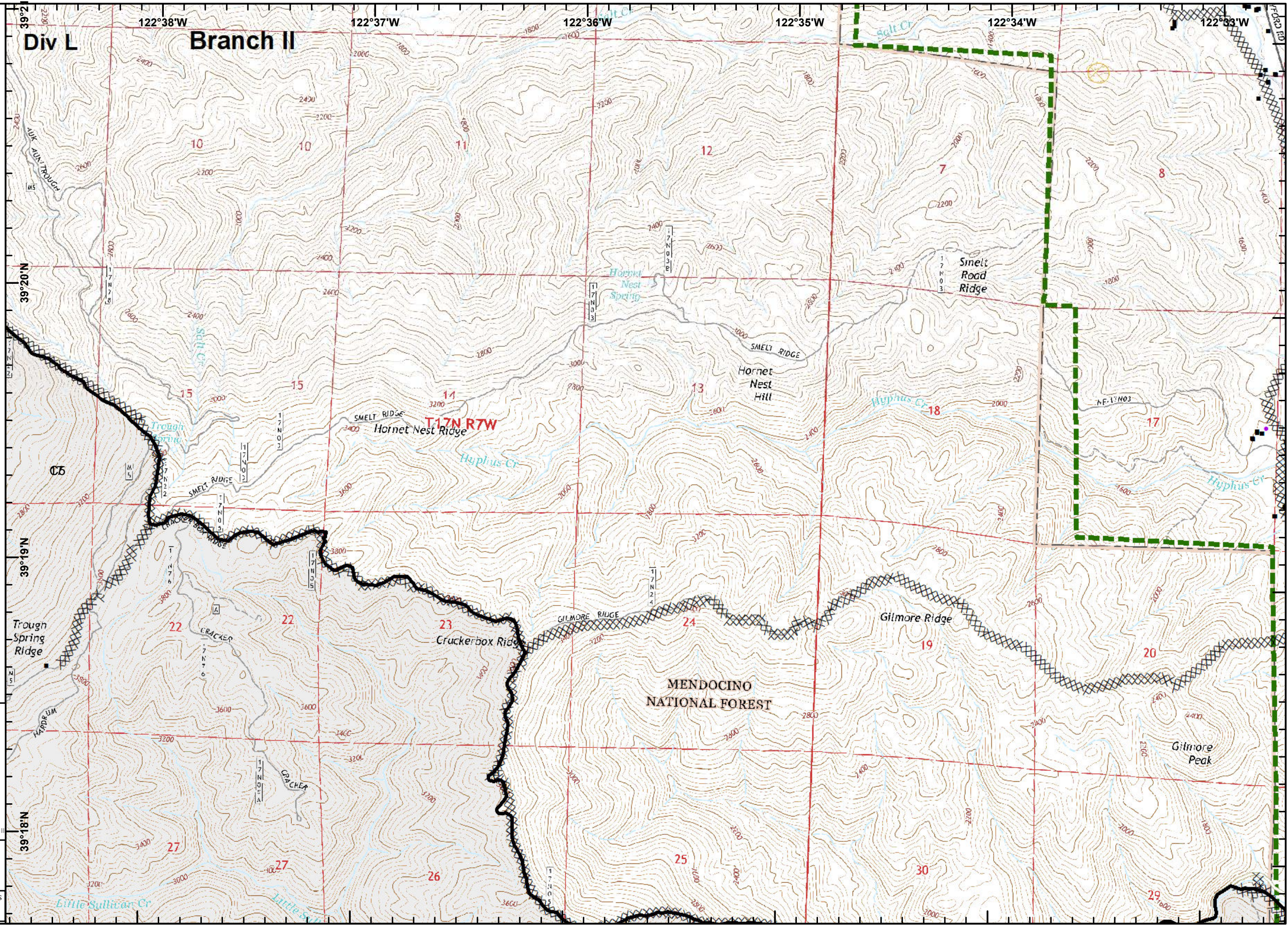


- Completed Line
- Completed Dozer Line
- Structure
- Structure
- Structures (USFS)
- USDA Forest Service
- Equipment Avoidance Areas

West Zone	1	2	3
Div H	4	5	6
Div I	7	8	9
Branch II	10	11	12
East Zone	13	14	15
Div L	16	17	18
Div M	19	20	21
Branch II			

1:24,000
Datum: NAD 83

SoCal IMT 3 GIS
 9/5/2018
 19:52 hrs





- Branch Break
- Drop Point
- Completed Line
- Completed Dozer Line
- Road as Completed Line
- Structure
- Structure
- Structures (USFS)
- USDA Forest Service
- Equipment Avoidance Areas

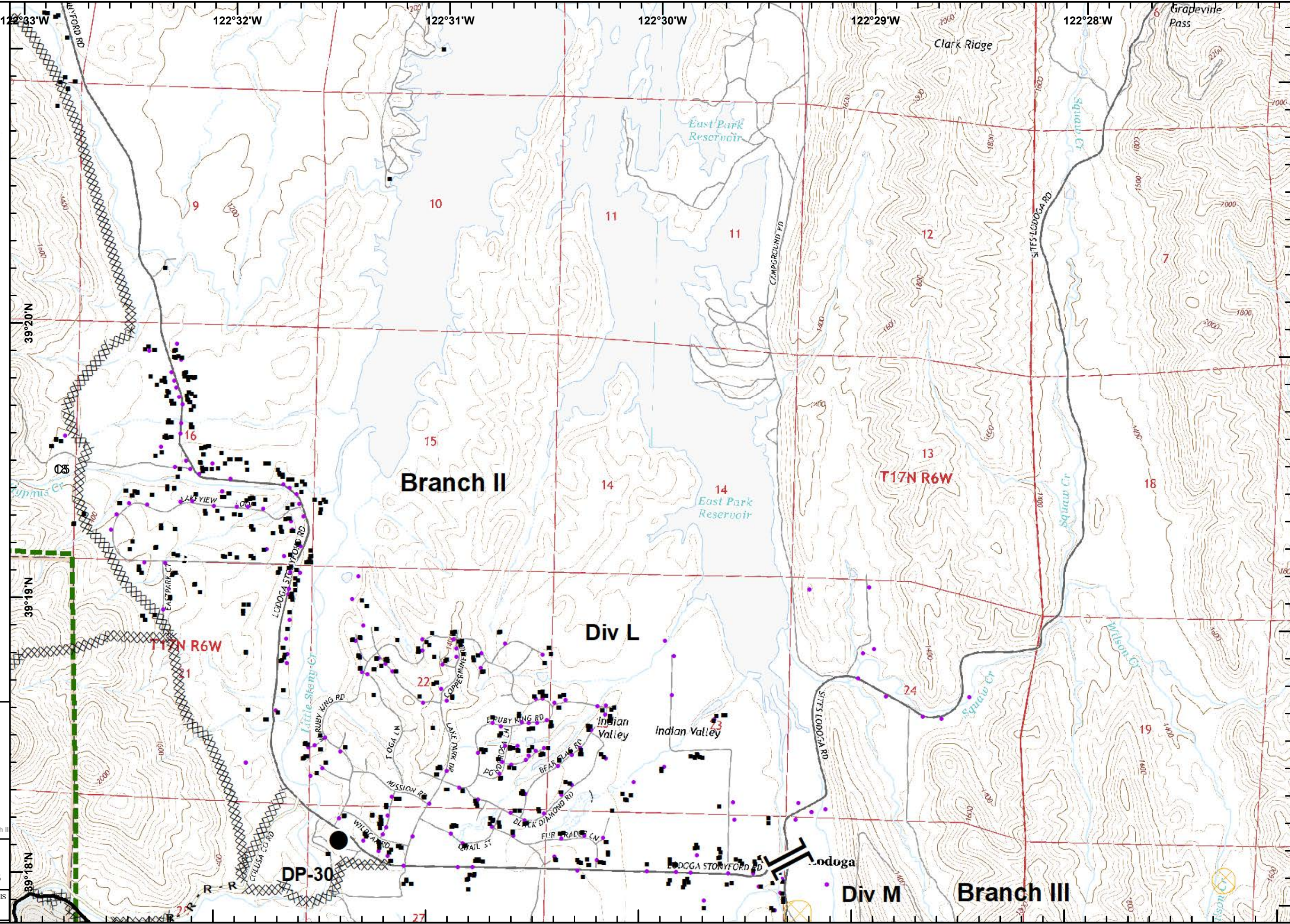
West Zone	1	2	3
Div H	4	5	6
Div I	7	8	9
Div J	10	11	12
Div K	13	14	15
Div L	16	17	18
Div M	19	20	21

Branch II

1:24,000
Datum: NAD 83

0 875 1,750 Feet

SoCal IMT 3 GIS
 9/5/2018
 19:52 hrs



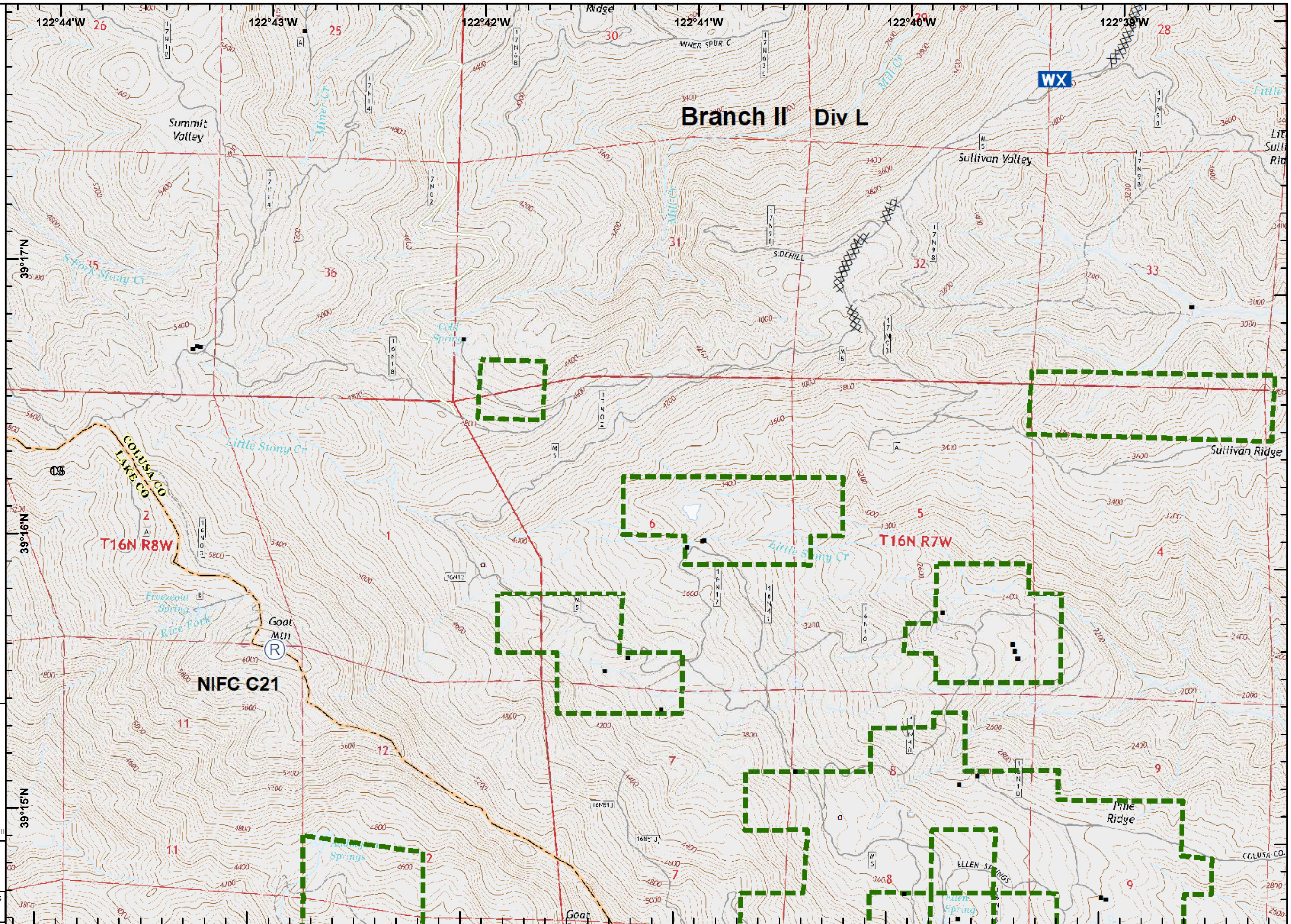


- WX Mobile Weather Unit
- R Repeater
- Completed Dozer Line
- Structure
- Structure
- Structures (Reported)
- Structures (USFS)
- USDA Forest Service

West Zone	1	2	3
Div H	4	5	6
Div I	7	8	9
Branch II	10	11	12
East Zone	13	14	15
Div J	16	17	18
Div K	19	20	21
Branch II			

1:24,000
Datum: NAD 83

SoCal IMT 3 GIS
 9/5/2018
 19:53 hrs



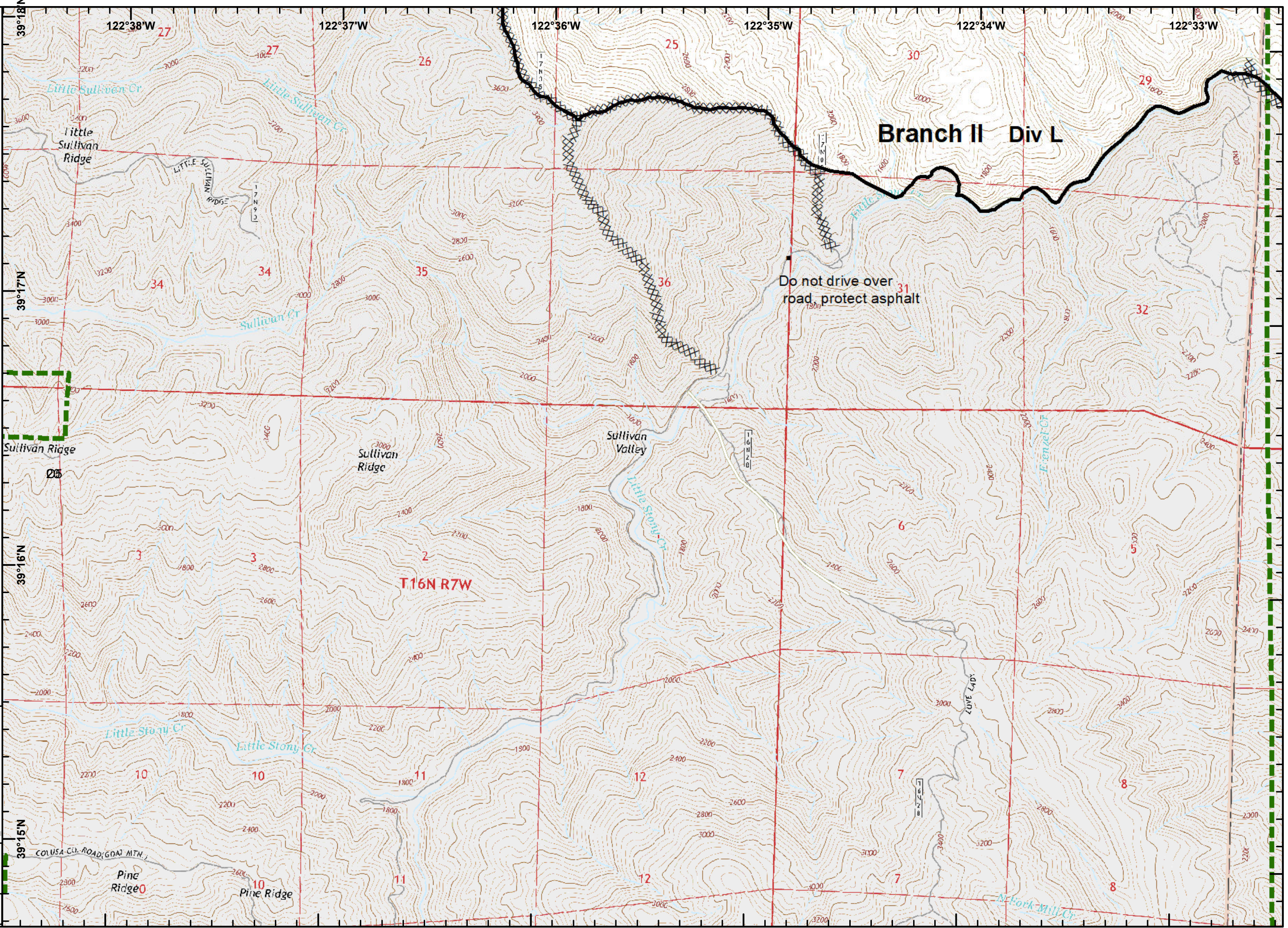


- Completed Line
- Completed Dozer Line
- Structure
- USDA Forest Service

West Zone	1	2	3
Div H	4	5	6
Div G	7	8	9
Branch II	10	11	12
East Zone	13	14	15
Div L	16	17	18
Branch II	19	20	21
Div M			

1:24,000
Datum: NAD 83

SoCal IMT 3 GIS
 9/5/2018
 19:53 hrs





- Branch Break
- Dip Site
- Drop Point
- Completed Line
- Completed Dozer Line
- Road as Completed Line
- Structure
- Structure
- Structures (USFS)
- USDA Forest Service
- Equipment Avoidance Areas

West Zone	1	2	3
Div H	4	5	6
Div I	7	8	9
Branch II	10	11	12
Div J	13	14	15
Div K	16	17	18
Div L	19	20	21
Div M			
Branch III			
East Zone			

1:24,000
Datum: NAD 83

SoCal IMT 3 GIS
 9/5/2018
 19:54 hrs

