

Mendocino Complex

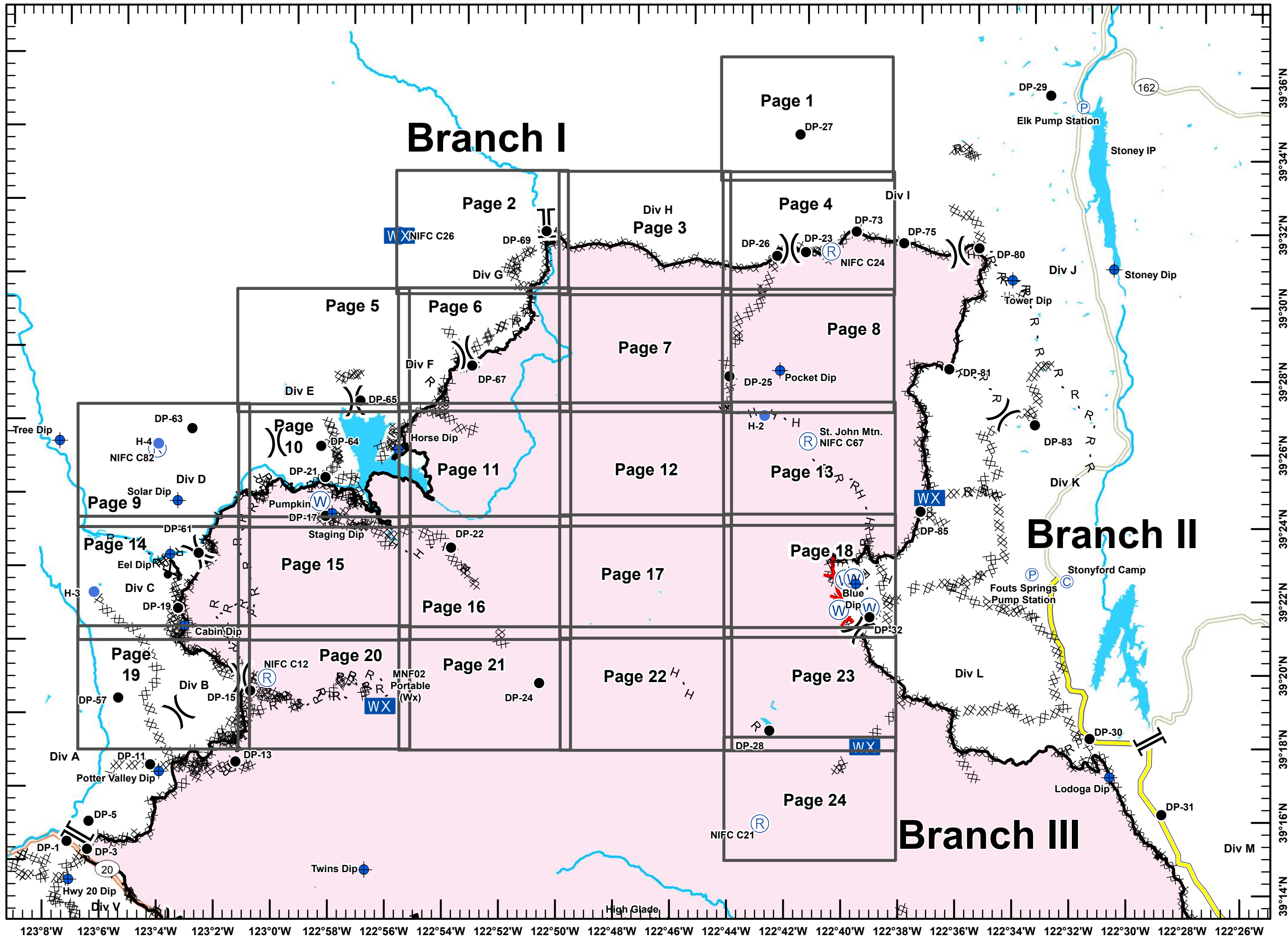
CA-MEU-008674

September 7, 2018

IAP Grid Ranch Fire Branch I



- [[Branch Break
-) (Division Break
- ⊙ Camp
- ⊕ Dip Site
- Drop Point
- ⊕ Helibase
- Helispot
- WX Mobile Weather Unit
- Ⓟ Pump
- Ⓡ Repeater
- Ⓜ Water Source
- Uncontrolled Fire Edge
- Completed Line
- XXXXX Completed Dozer Line
- H · H Completed Hand Line
- R · R Road as Completed Line
- ⊕ Completed Burnout
- ▨ Wilderness Area
- ▨ Pine Mountain Project



SoCal IMT3 GIS
9/6/2018
19:25 hrs

1 0.5 0 1 2 3 4
Kilometers

Datum: NAD83

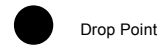
Mendocino Complex

CA-MEU-008674

September 7, 2018

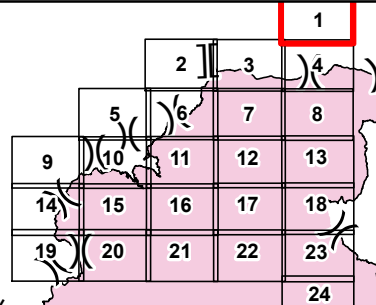
Page 1 of 24

IAP Branch I

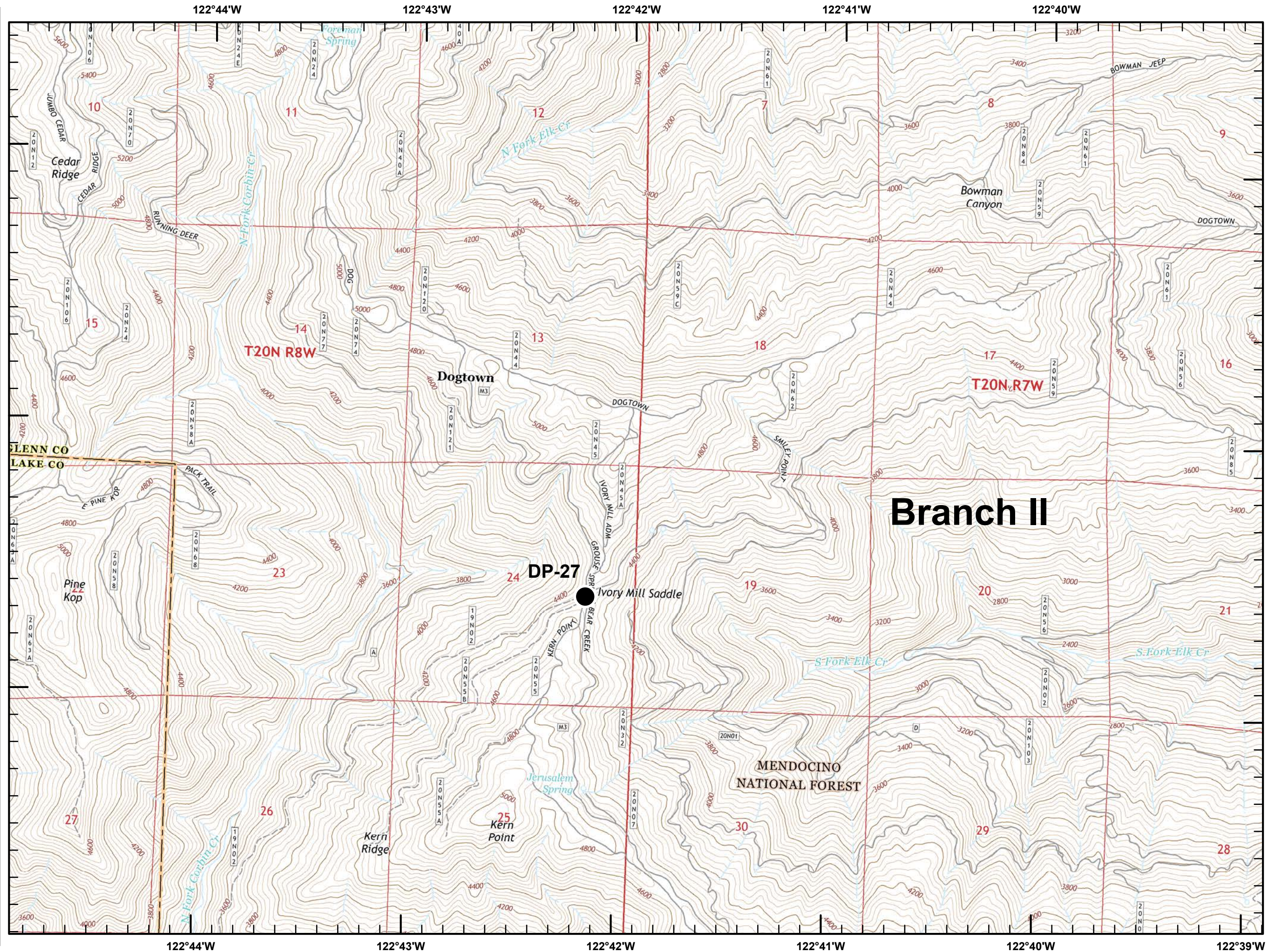


Drop Point

Datum: NAD83



SoCal IMT3 GIS
9/6/2018
18:35 hrs
1:24,000



Mendocino Complex

CA-MEU-008674

September 7, 2018

Page 2 of 24

IAP Branch I



Branch Break



Drop Point



Mobile Weather Unit



Repeater



Completed Line



Completed Dozer Line



H - H Completed Hand Line



R - R Road as Completed Line

Datum: NAD83

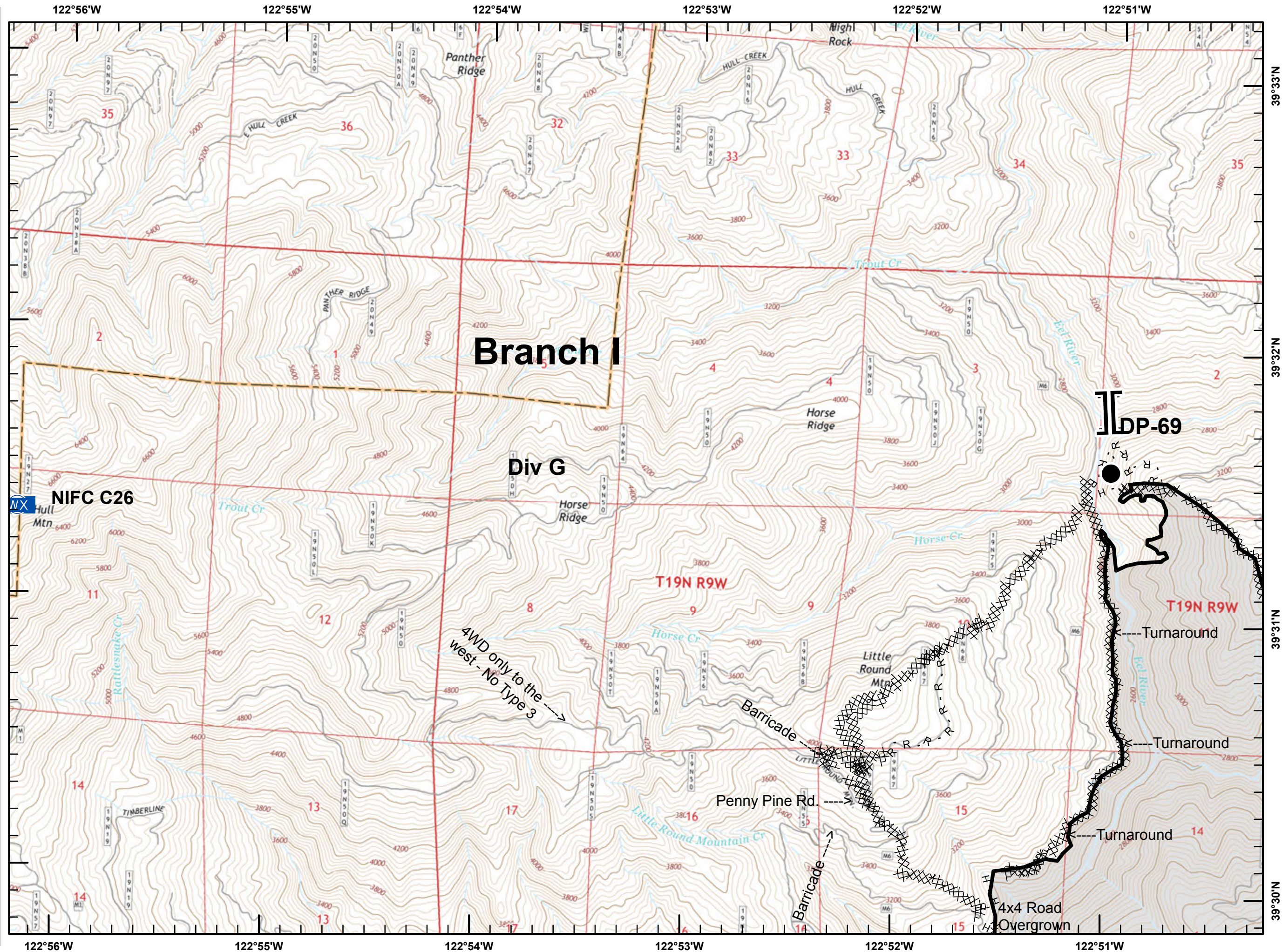
				1
		2	3	4
	5	6	7	8
9	10	11	12	13
14	15	16	17	18
19	20	21	22	23
				24



SoCal IMT3 GIS
9/6/2018
18:35 hrs

1:24,000

0 0.25 0.5 Miles



Mendocino Complex

CA-MEU-008674

September 7, 2018

Page 3 of 24

IAP Branch I



— Completed Line

XXXXX Completed Dozer Line

Branch II

Div H

Datum: NAD83

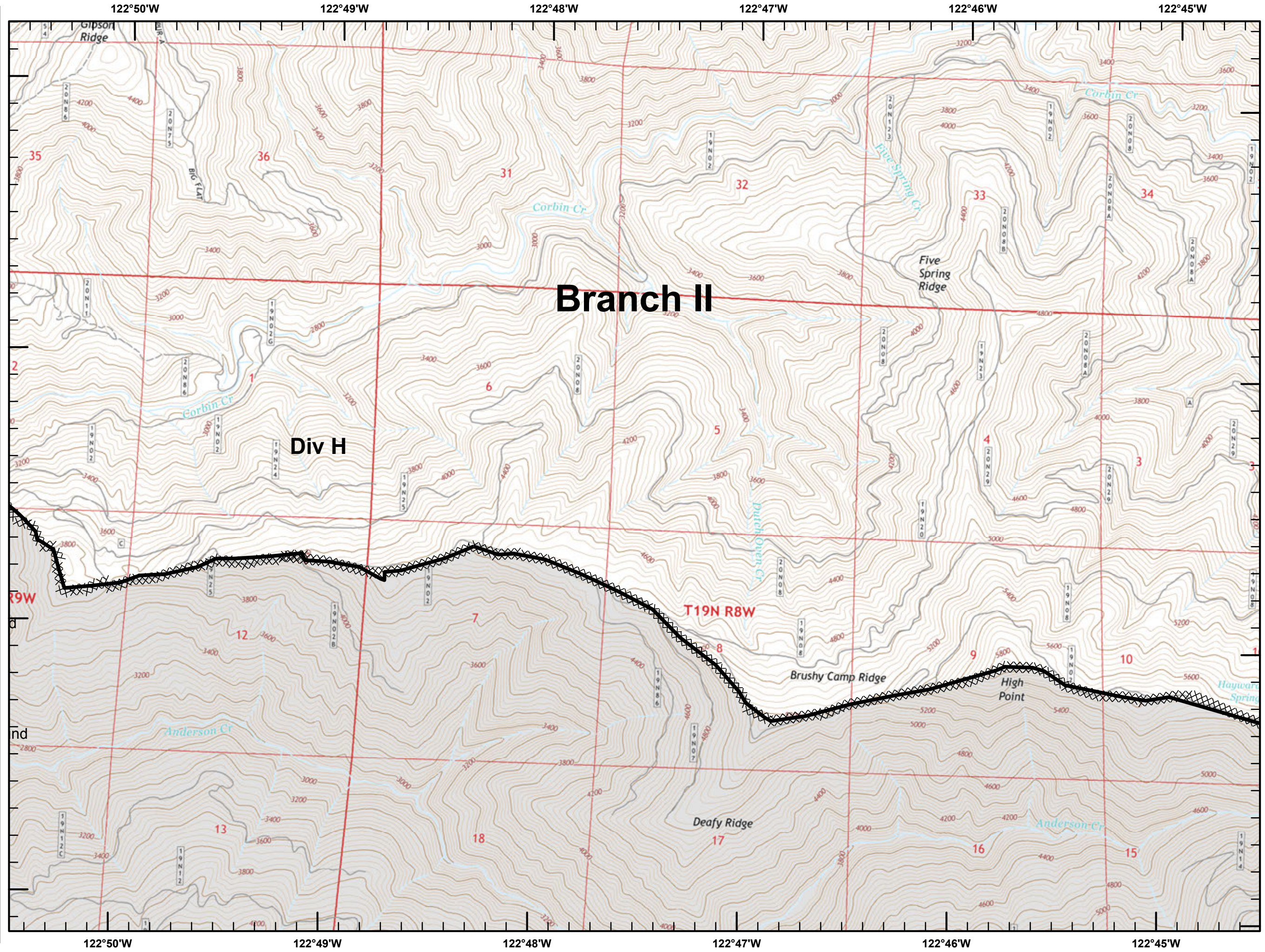
				1
		2	3	4
	5	6	7	8
9	10	11	12	13
14	15	16	17	18
19	20	21	22	23
				24



SoCal IMT3 GIS
9/6/2018
18:35 hrs

1:24,000

0 0.25 0.5 Miles



Mendocino Complex

CA-MEU-008674

September 7, 2018

Page 4 of 24

IAP Branch I



Division Break



Drop Point



Repeater

Completed Line

Completed Dozer Line

Datum: NAD83

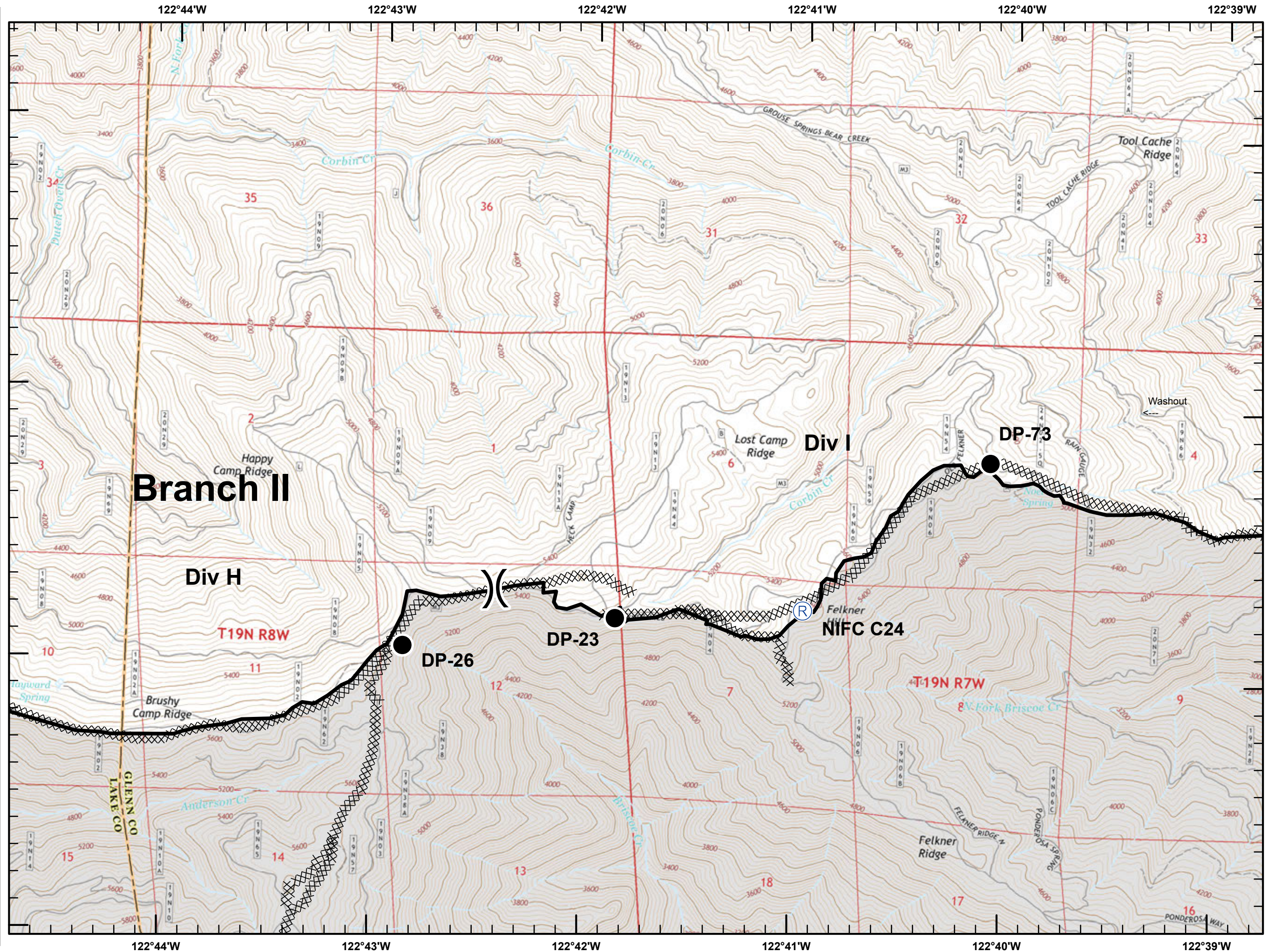
				1
		2	3	4
	5	6	7	8
9	10	11	12	13
14	15	16	17	18
19	20	21	22	23
				24



SoCal IMT3 GIS
9/6/2018
18:36 hrs

1:24,000

0 0.25 0.5 Miles





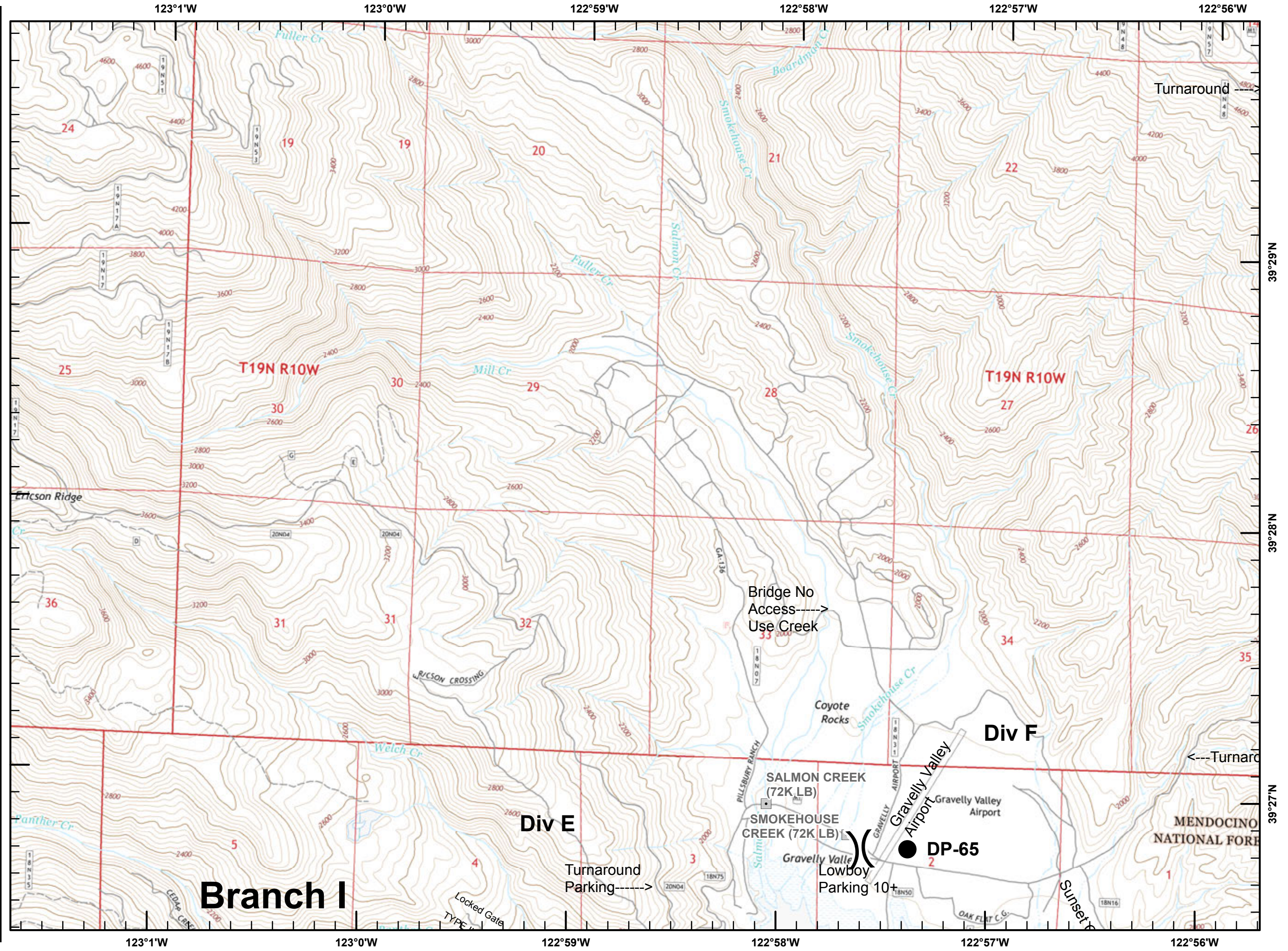
- () Division Break
- Drop Point
- Bridge

Datum: NAD83

				1
		2	3	4
	5	6	7	8
9	10	11	12	13
14	15	16	17	18
19	20	21	22	23
				24

SoCal IMT3 GIS
 9/6/2018
 18:36 hrs

1:24,000



Branch I

Div F

Div E

DP-65

Bridge No
 Access ->
 Use Creek

Turnaround
 Parking ->

Mendocino Complex

CA-MEU-008674

September 7, 2018

Page 6 of 24

IAP Branch I



- Division Break
- Drop Point
- Completed Line
- Completed Dozer Line
- H - H Completed Hand Line
- R - R Road as Completed Line
- Bridge
- Retardant Avoidance Area

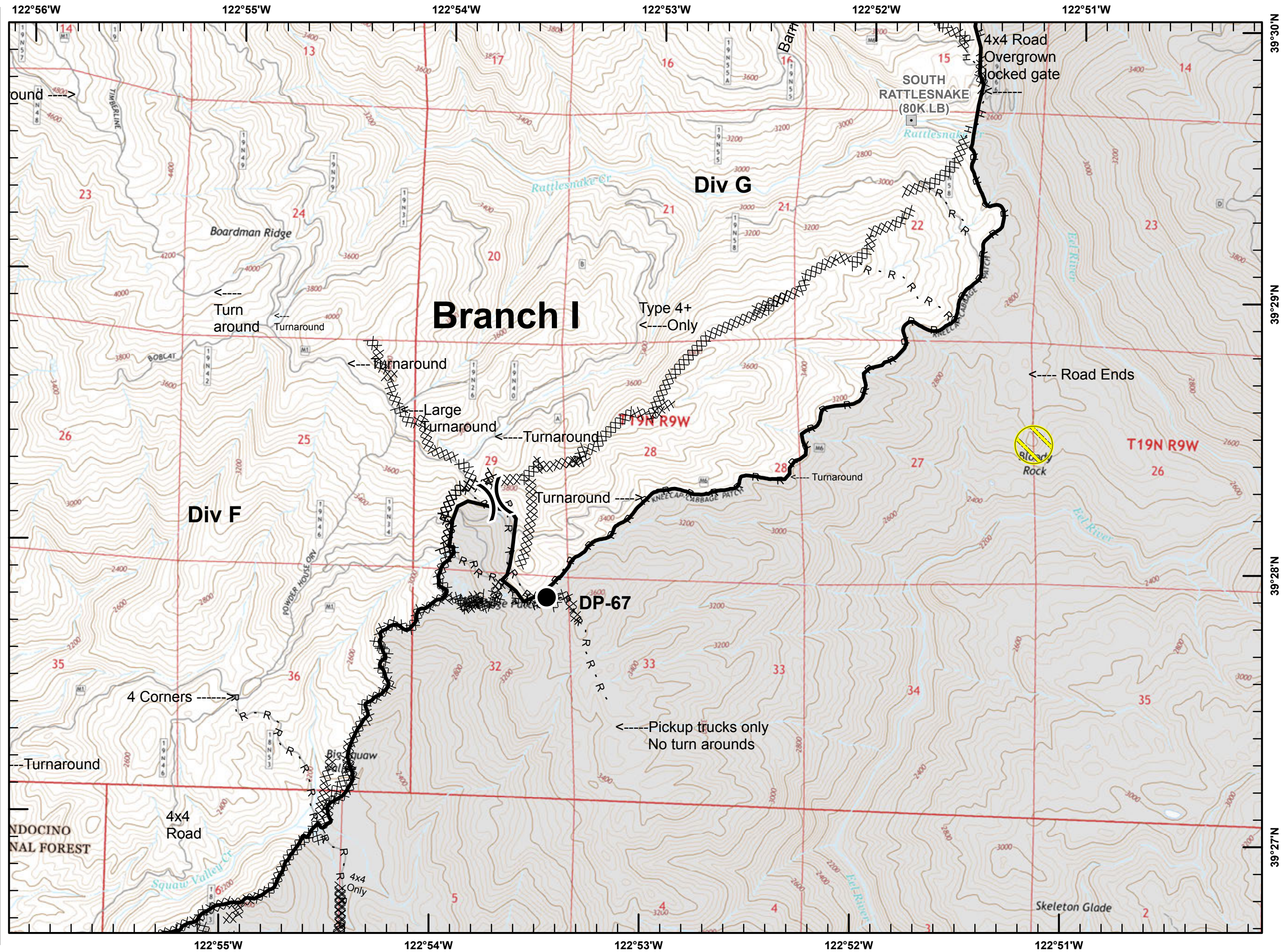
Datum: NAD83

				1
		2	3	4
	5	6	7	8
9	10	11	12	13
14	15	16	17	18
19	20	21	22	23
				24

SoCal IMT3 GIS
9/6/2018
18:36 hrs

1:24,000

0 0.25 0.5 Miles



Mendocino Complex

CA-MEU-008674

September 7, 2018

Page 7 of 24

IAP Branch I



● Drop Point

XXXXX Completed Dozer Line

H - H Completed Hand Line

Datum: NAD83

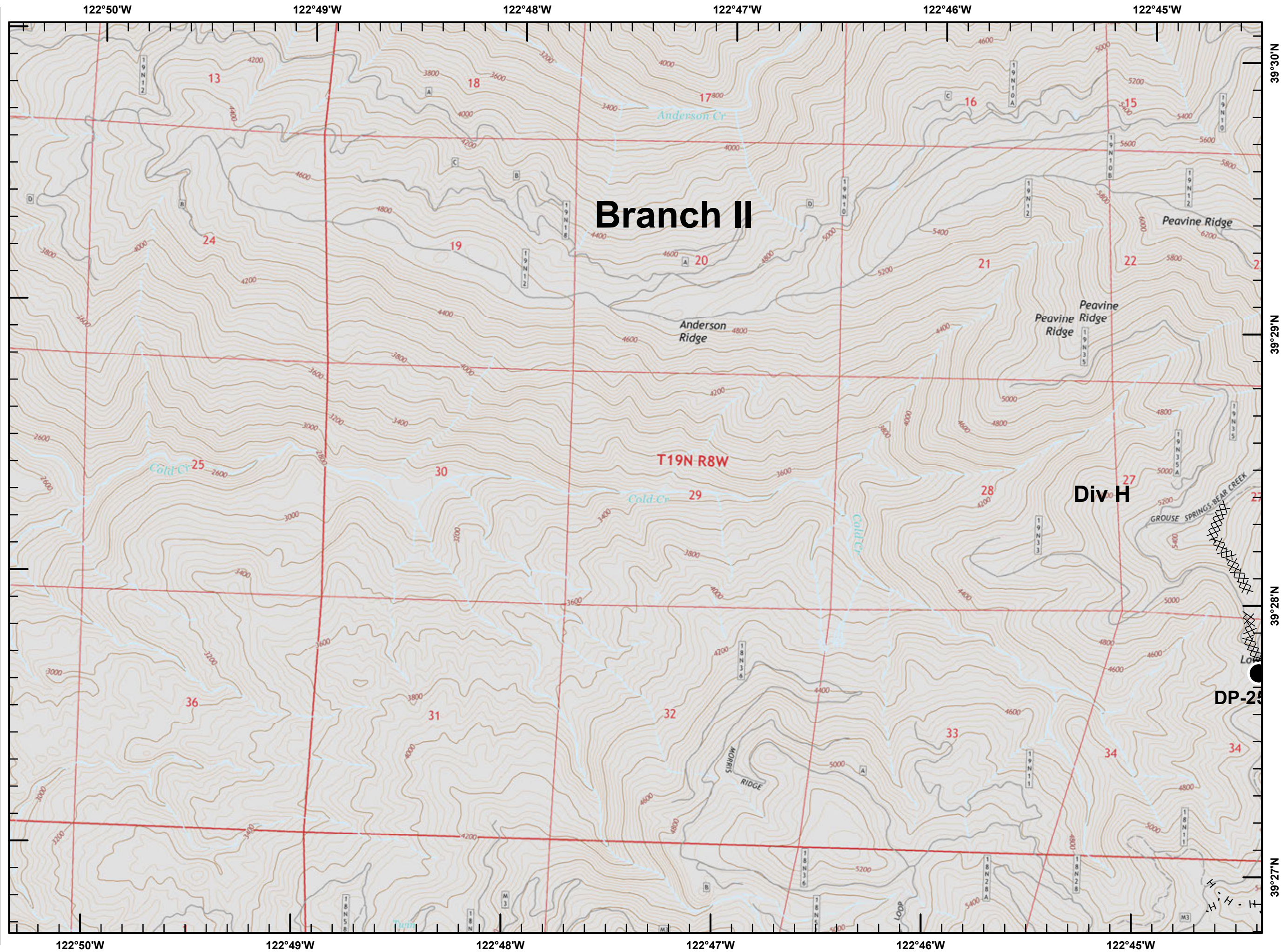
				1
		2	3	4
	5	6	7	8
9	10	11	12	13
14	15	16	17	18
19	20	21	22	23
				24



SoCal IMT3 GIS
9/6/2018
18:36 hrs

1:24,000

0 0.25 0.5 Miles



Mendocino Complex

CA-MEU-008674

September 7, 2018

Page 8 of 24

IAP Branch I



Dip Site



Drop Point



Completed Dozer Line



Completed Hand Line

Datum: NAD83

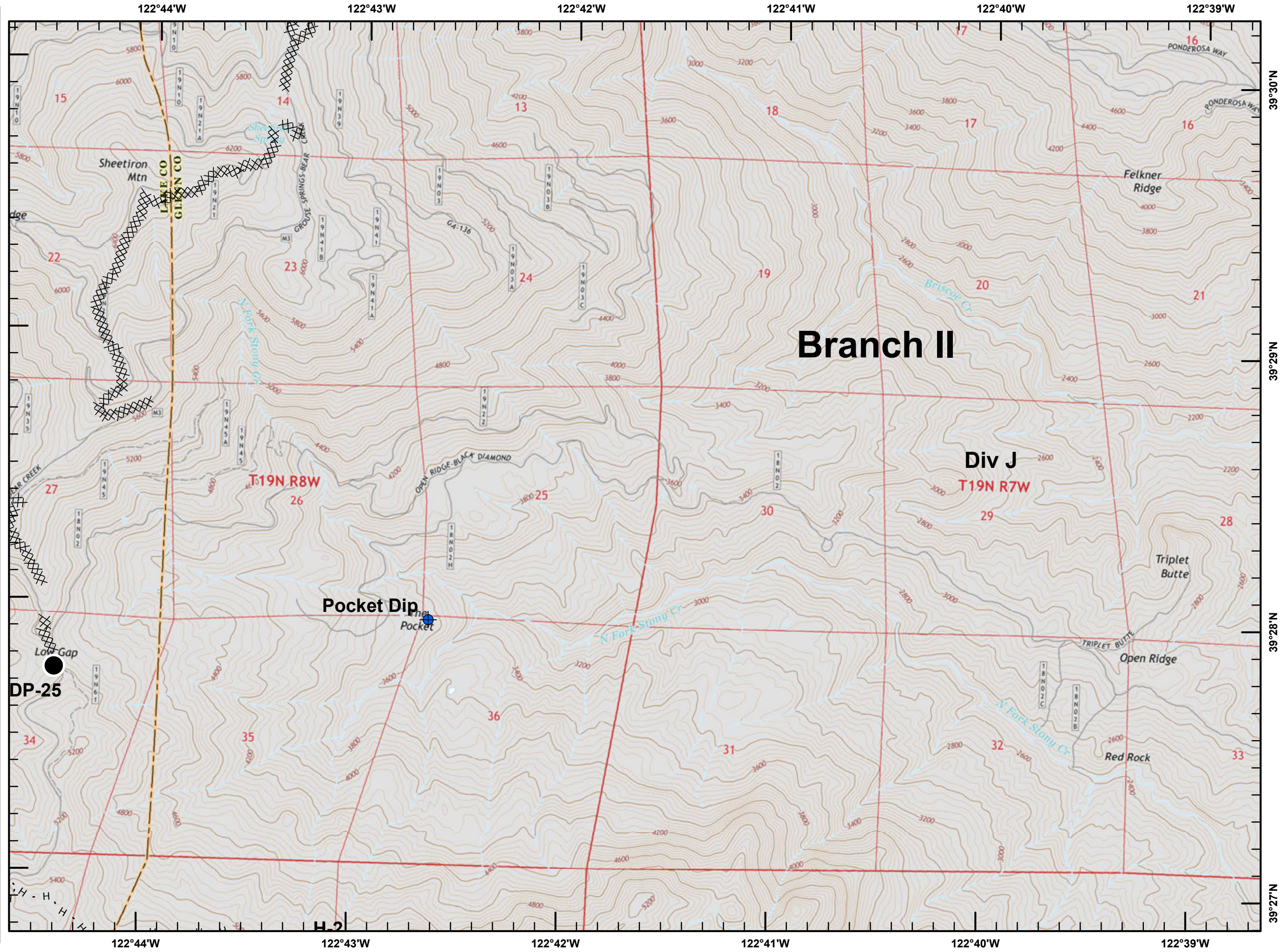
				1
		2	3	4
	5	6	7	8
9	10	11	12	13
14	15	16	17	18
19	20	21	22	23
				24



SoCal IMT3 GIS
9/6/2018
18:36 hrs

1:24,000

0 0.25 0.5 Miles



Mendocino Complex

CA-MEU-008674

September 7, 2018

Page 9 of 24

IAP Branch I



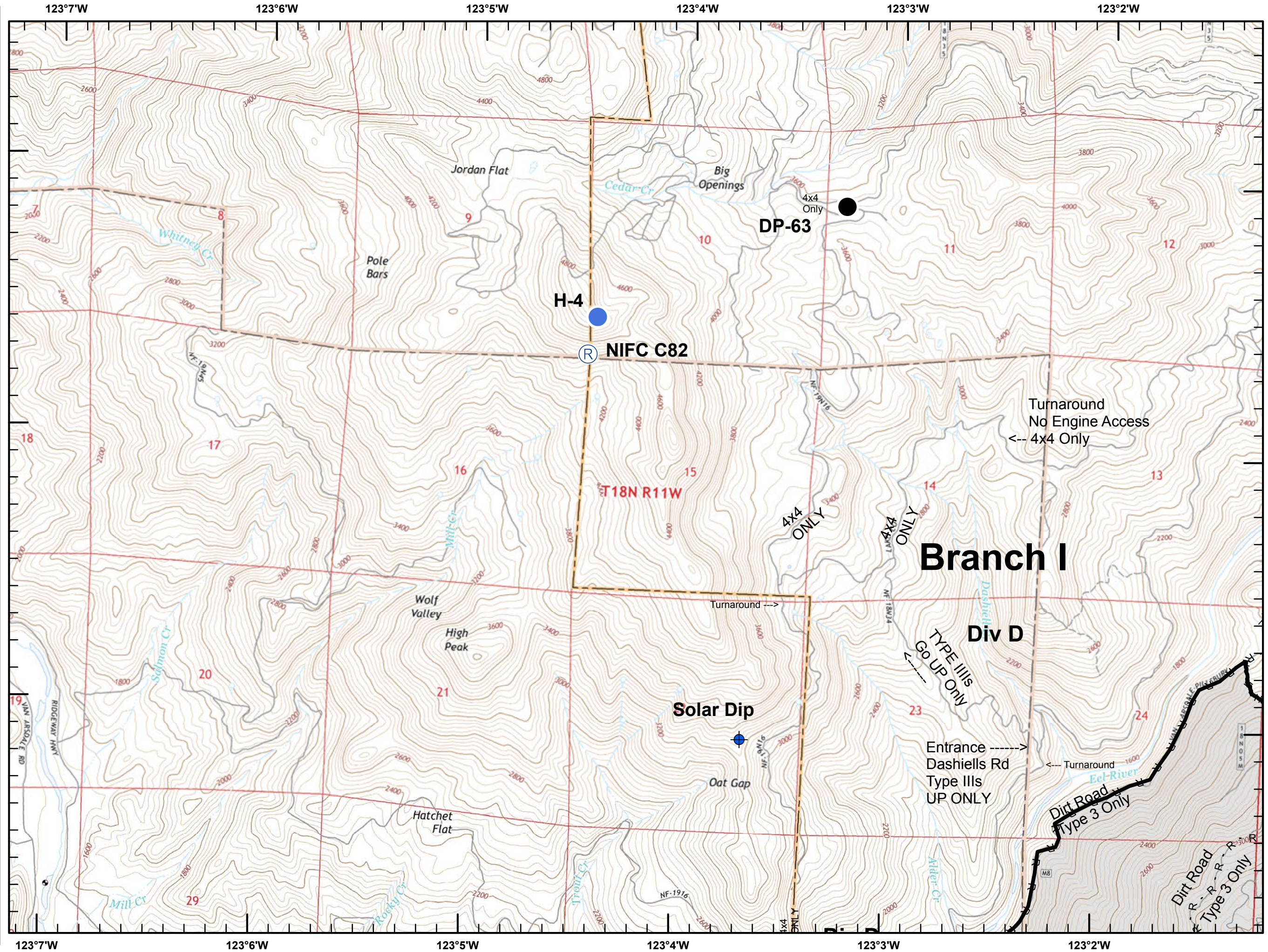
- Dip Site
- Drop Point
- Helispot
- Repeater
- Completed Line
- H - H Completed Hand Line
- R - R Road as Completed Line

Datum: NAD83

				1
		2	3	4
	5	6	7	8
9	10	11	12	13
14	15	16	17	18
19	20	21	22	23
				24

SoCal IMT3 GIS
9/6/2018
18:36 hrs
1:24,000

0 0.25 0.5 Miles



Mendocino Complex

CA-MEU-008674

September 7, 2018

Page 10 of 24

IAP Branch I



Division Break



Dip Site



Drop Point



Water Source



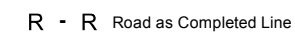
Completed Line



Completed Dozer Line



Completed Hand Line



Road as Completed Line



Bridge

Datum: NAD83

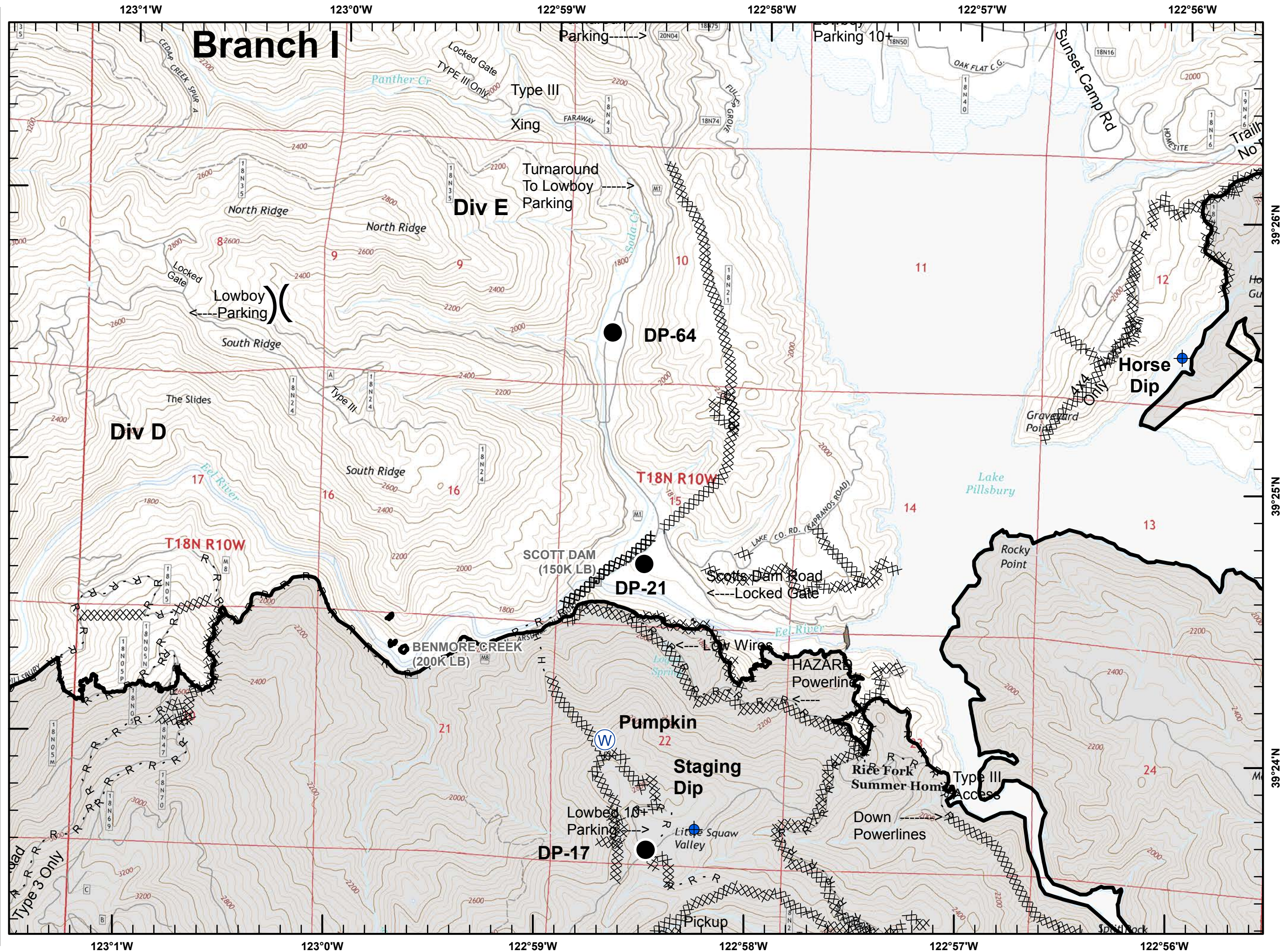
				1
		2	3	4
	5	6	7	8
9	10	11	12	13
14	15	16	17	18
19	20	21	22	23
				24



SoCal IMT3 GIS
9/6/2018
18:36 hrs

1:24,000

0 0.25 0.5 Miles



Mendocino Complex

CA-MEU-008674

September 7, 2018

Page 11 of 24

IAP Branch I



- Completed Line
- XXXXX Completed Dozer Line
- R - R Road as Completed Line

Datum: NAD83

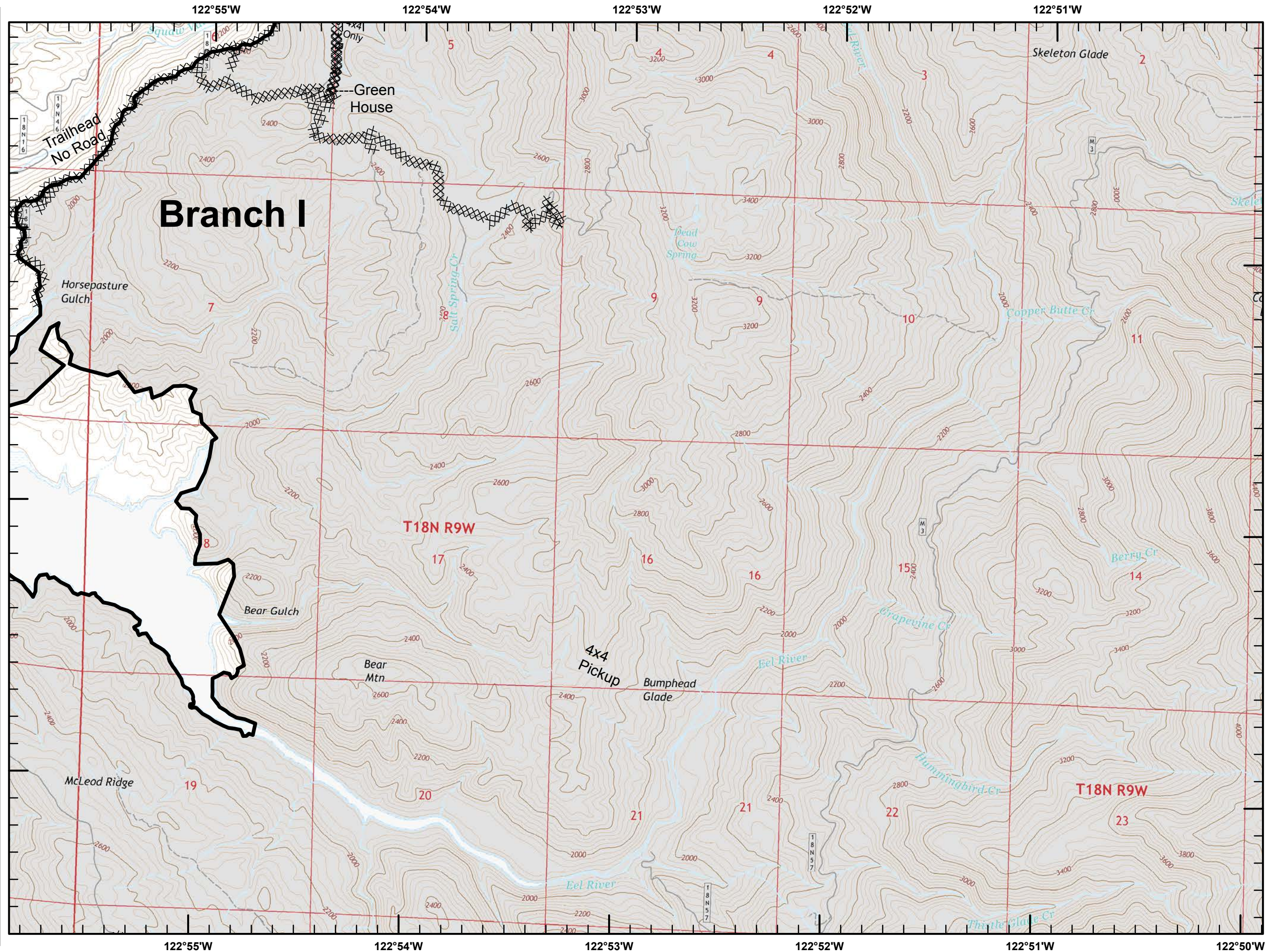
				1
		2	3	4
	5	6	7	8
9	10	11	12	13
14	15	16	17	18
19	20	21	22	23
				24



SoCal IMT3 GIS
9/6/2018
18:36 hrs

1:24,000

0 0.25 0.5 Miles



Mendocino Complex

CA-MEU-008674

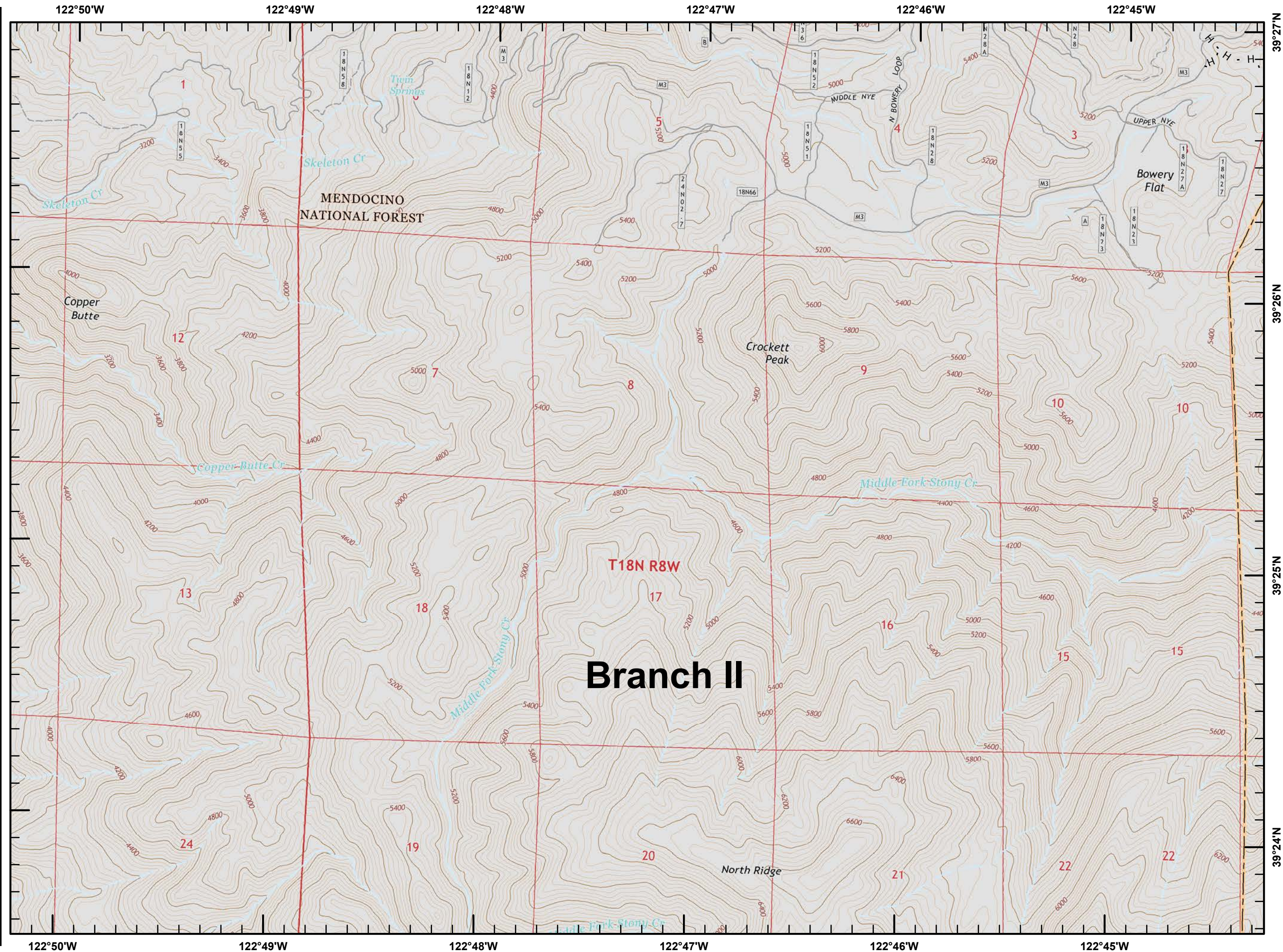
September 7, 2018

Page 12 of 24

IAP Branch I



H - H Completed Hand Line



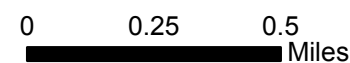
Datum: NAD83

				1
		2	3	4
	5	6	7	8
9	10	11	12	13
14	15	16	17	18
19	20	21	22	23
				24



SoCal IMT3 GIS
9/6/2018
18:36 hrs

1:24,000



Mendocino Complex

CA-MEU-008674

September 7, 2018

Page 13 of 24

IAP Branch I



Helispot



Repeater

XXXXX Completed Dozer Line

H - H Completed Hand Line

R - R Road as Completed Line

Datum: NAD83

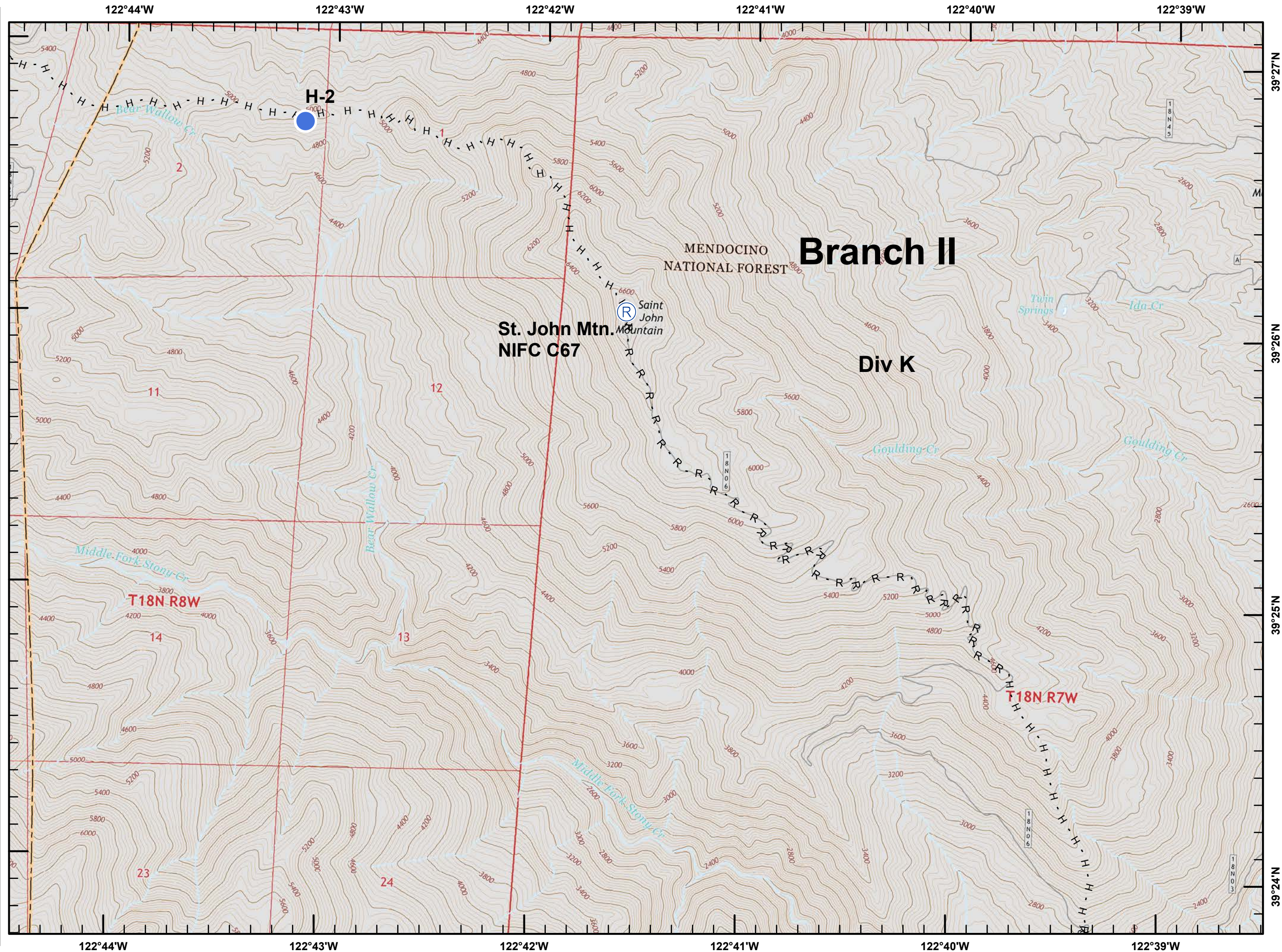
				1
		2	3	4
	5	6	7	8
9	10	11	12	13
14	15	16	17	18
19	20	21	22	23
				24



SoCal IMT3 GIS
9/6/2018
18:37 hrs

1:24,000

0 0.25 0.5 Miles



Mendocino Complex

CA-MEU-008674

September 7, 2018

Page 14 of 24

IAP Branch I



Division Break



Dip Site



Drop Point



Helispot

Completed Line

Completed Dozer Line

Completed Hand Line

R - R Road as Completed Line

Completed Burnout

Bridge

Active Mines (2010)

Datum: NAD83

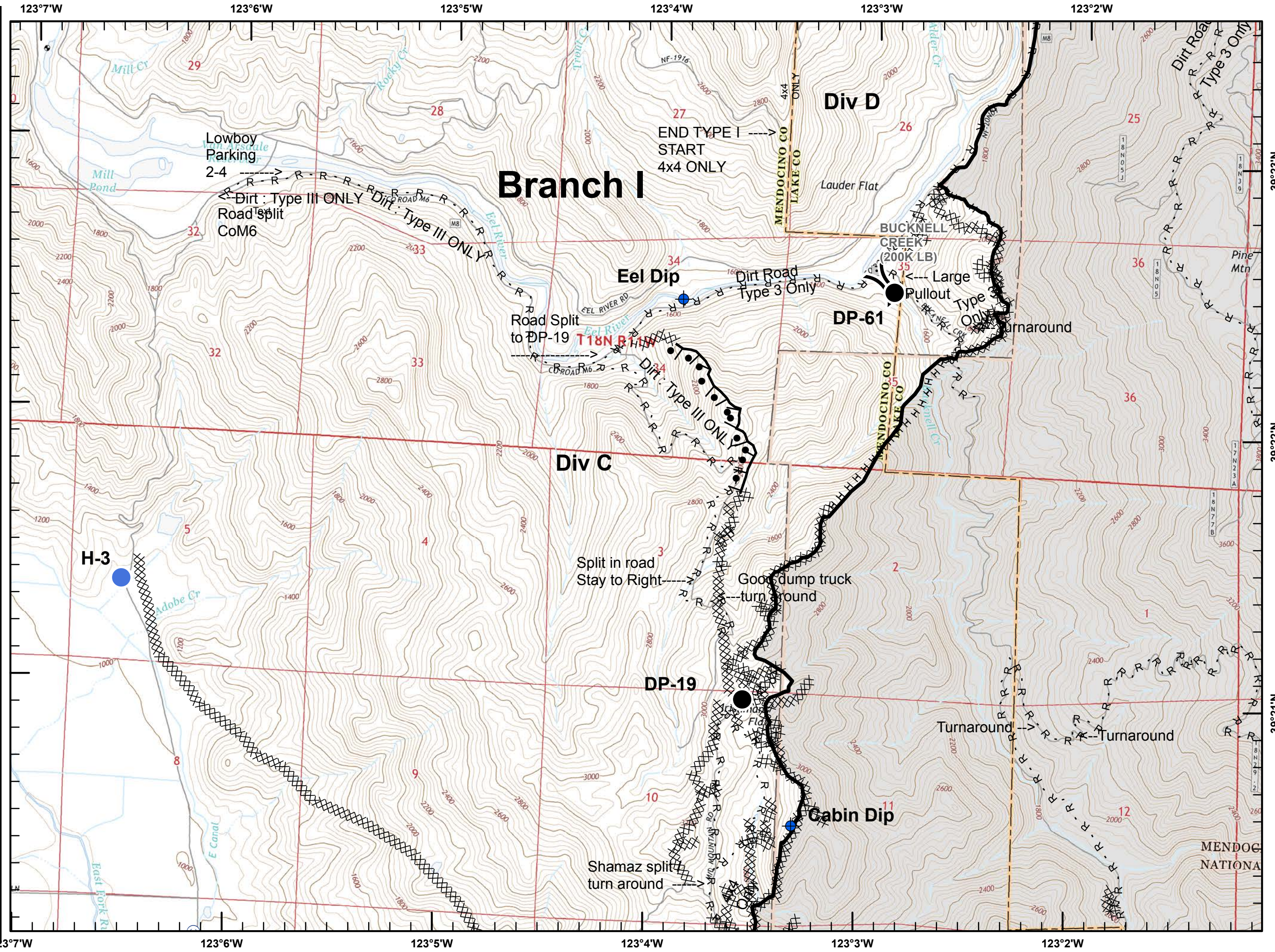
				1
		2	3	4
	5	6	7	8
9	10	11	12	13
14	15	16	17	18
19	20	21	22	23
				24



SoCal IMT3 GIS
9/6/2018
18:37 hrs

1:24,000

0 0.25 0.5 Miles



Mendocino Complex

CA-MEU-008674

September 7, 2018

Page 15 of 24

IAP Branch I



- Drop Point
- Completed Line
- XXXXX Completed Dozer Line
- H - H Completed Hand Line
- R - R Road as Completed Line

Datum: NAD83

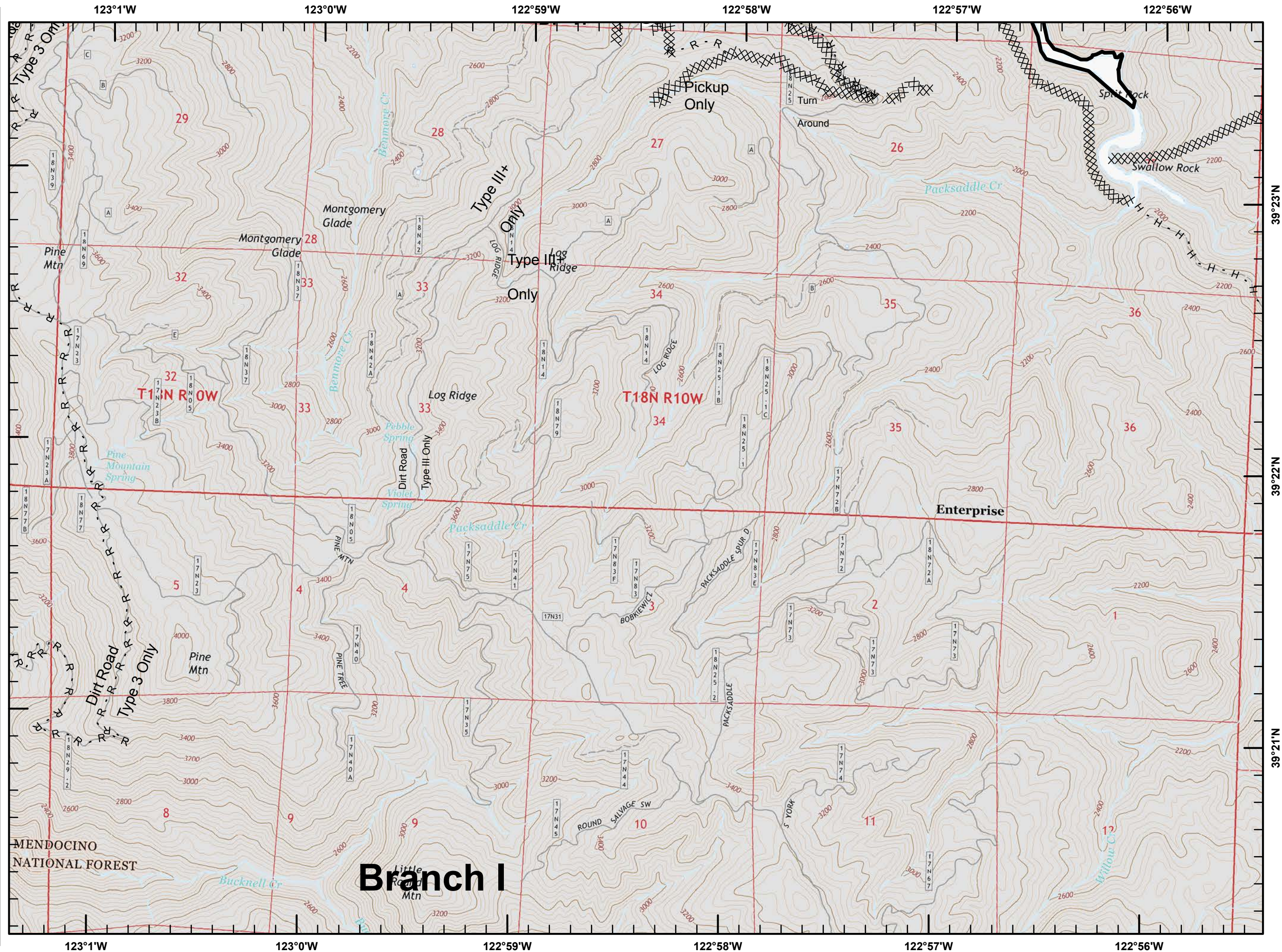
				1
		2	3	4
	5	6	7	8
9	10	11	12	13
14	15	16	17	18
19	20	21	22	23
				24



SoCal IMT3 GIS
9/6/2018
18:37 hrs

1:24,000

0 0.25 0.5 Miles



Mendocino Complex

CA-MEU-008674

September 7, 2018

Page 16 of 24

IAP Branch I



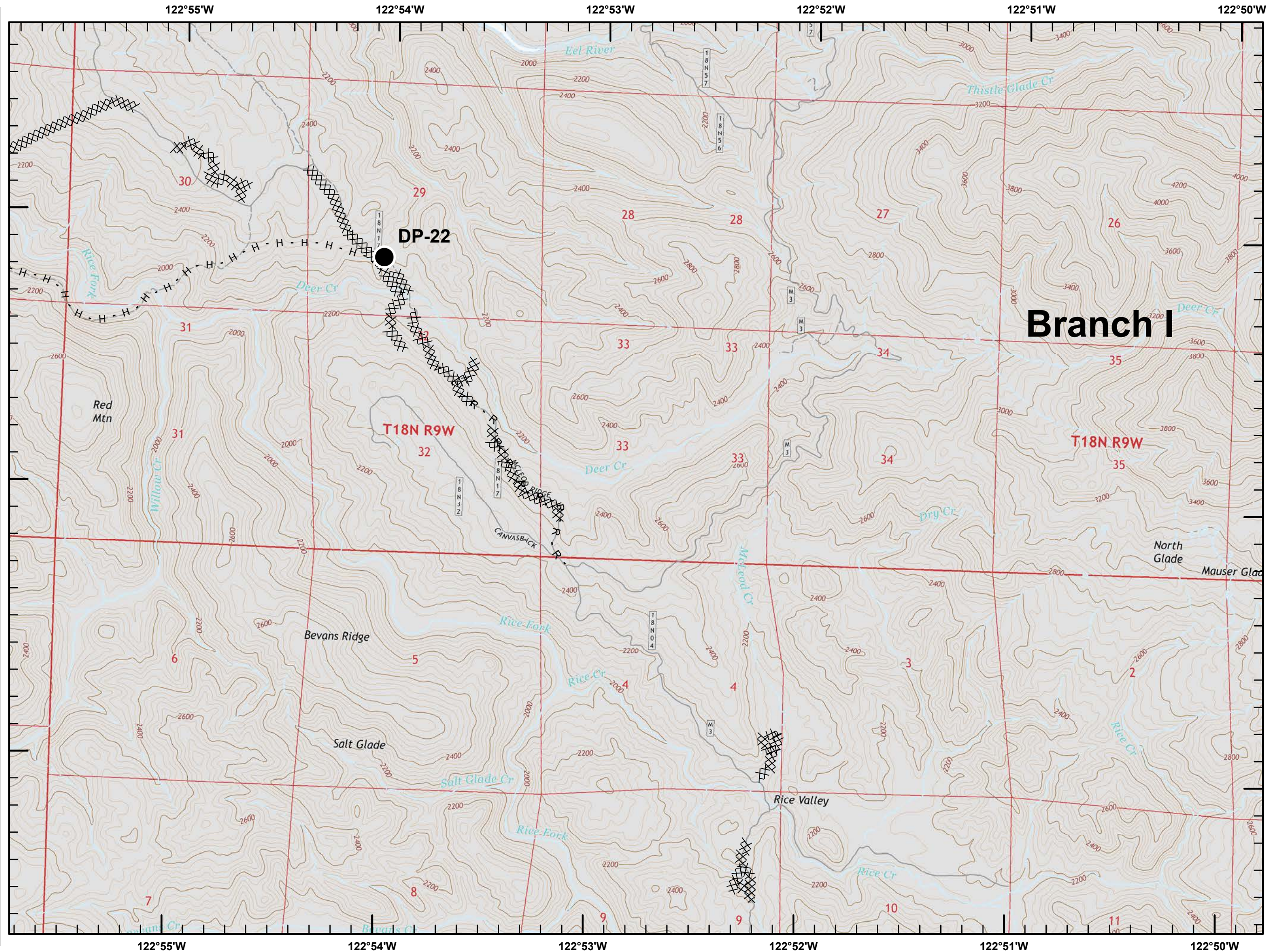
- Drop Point
- XXXXX Completed Dozer Line
- H - H Completed Hand Line
- R - R Road as Completed Line

Datum: NAD83

				1
		2	3	4
	5	6	7	8
9	10	11	12	13
14	15	16	17	18
19	20	21	22	23
				24

SoCal IMT3 GIS
9/6/2018
18:37 hrs
1:24,000

0 0.25 0.5 Miles



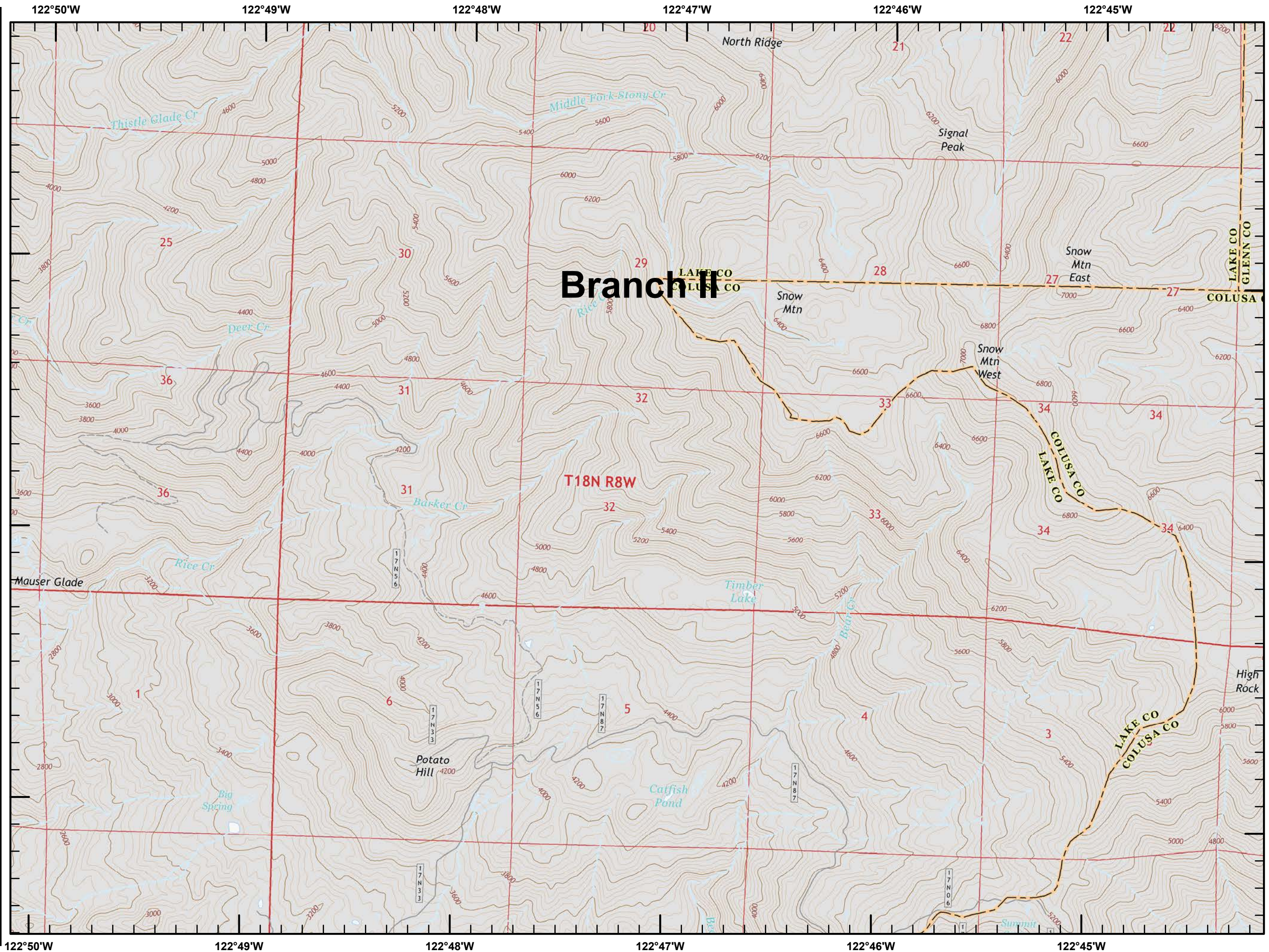
Mendocino Complex

CA-MEU-008674

September 7, 2018

Page 17 of 24

IAP Branch I



Branch II

T18N R8W

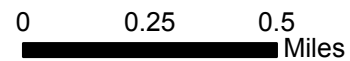
Datum: NAD83

				1
		2	3	4
	5	6	7	8
9	10	11	12	13
14	15	16	17	18
19	20	21	22	23
				24



SoCal IMT3 GIS
9/6/2018
18:37 hrs

1:24,000



Mendocino Complex

CA-MEU-008674

September 7, 2018

Page 18 of 24

IAP Branch I



Division Break



Dip Site



Drop Point



Water Source



Uncontrolled Fire Edge



Completed Line



Completed Dozer Line



Completed Hand Line



Road as Completed Line



Bridge



Historic Dozer Line

Datum: NAD83

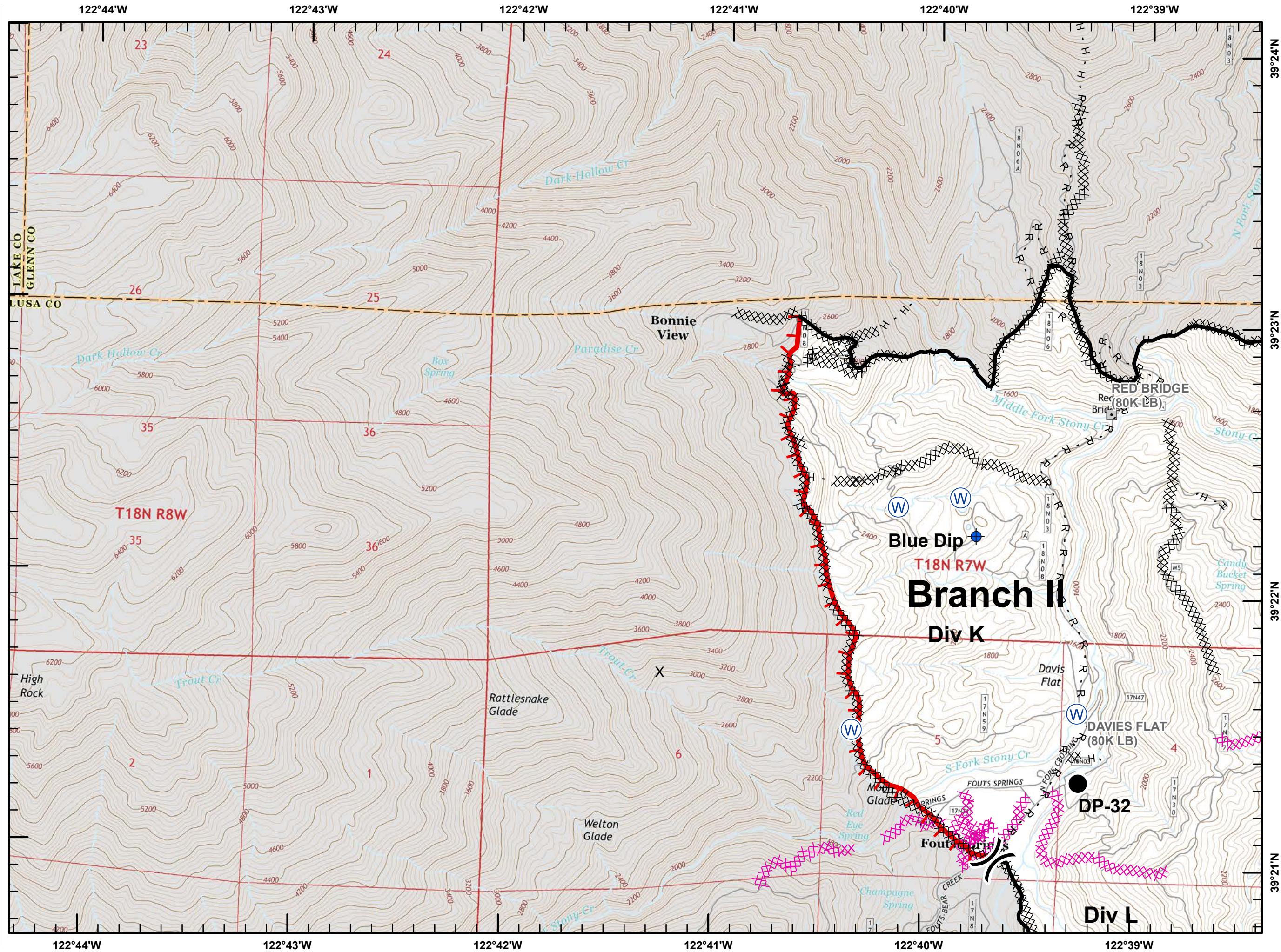
				1
		2	3	4
	5	6	7	8
9	10	11	12	13
14	15	16	17	18
19	20	21	22	23
				24



SoCal IMT3 GIS
9/6/2018
18:37 hrs

1:24,000

0 0.25 0.5 Miles



Mendocino Complex

CA-MEU-008674

September 7, 2018

Page 19 of 24

IAP Branch I



Division Break



Dip Site



Drop Point

Completed Line

Completed Dozer Line

Completed Hand Line

R - R Road as Completed Line



Active Mines (2010)

Datum: NAD83

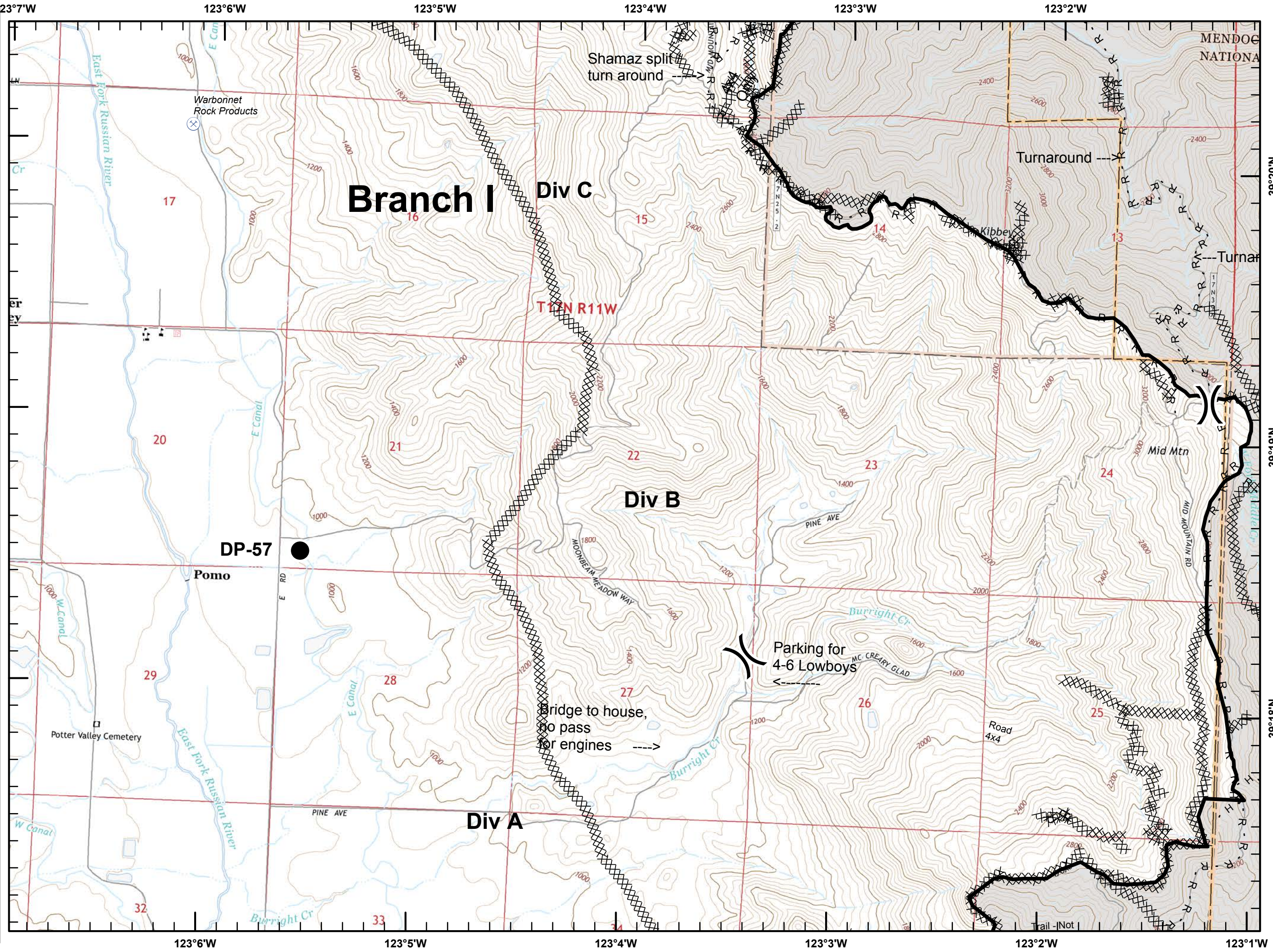
				1
		2	3	4
	5	6	7	8
9	10	11	12	13
14	15	16	17	18
19	20	21	22	23
				24



SoCal IMT3 GIS
9/6/2018
18:37 hrs

1:24,000

0 0.25 0.5 Miles



Mendocino Complex

CA-MEU-008674

September 7, 2018

Page 20 of 24

IAP Branch I



Division Break



Drop Point



Mobile Weather Unit



Repeater

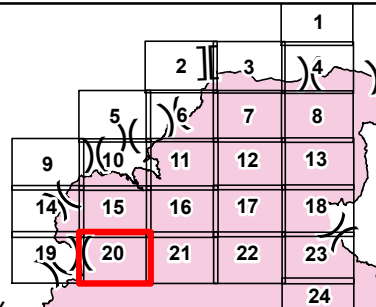
Completed Line

Completed Dozer Line

Completed Hand Line

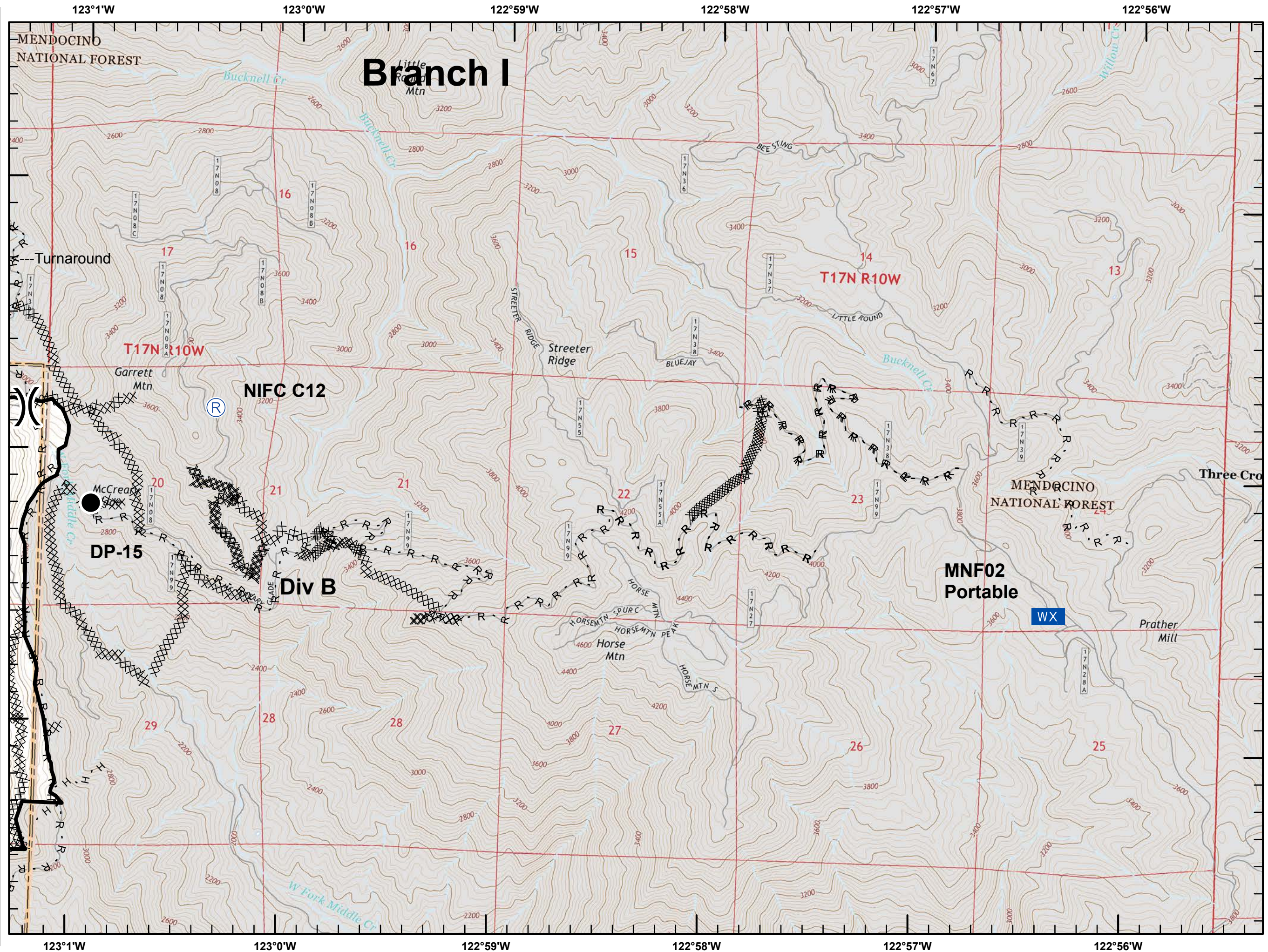
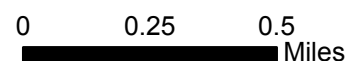
R - R Road as Completed Line

Datum: NAD83



SoCal IMT3 GIS
9/6/2018
18:37 hrs

1:24,000



Mendocino Complex

CA-MEU-008674

September 7, 2018

Page 21 of 24

IAP Branch I

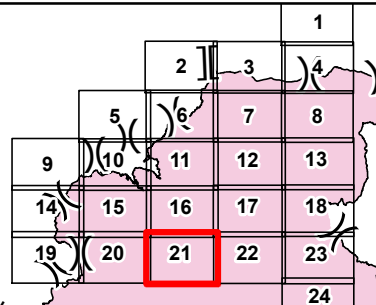


● Drop Point

XXXXX Completed Dozer Line

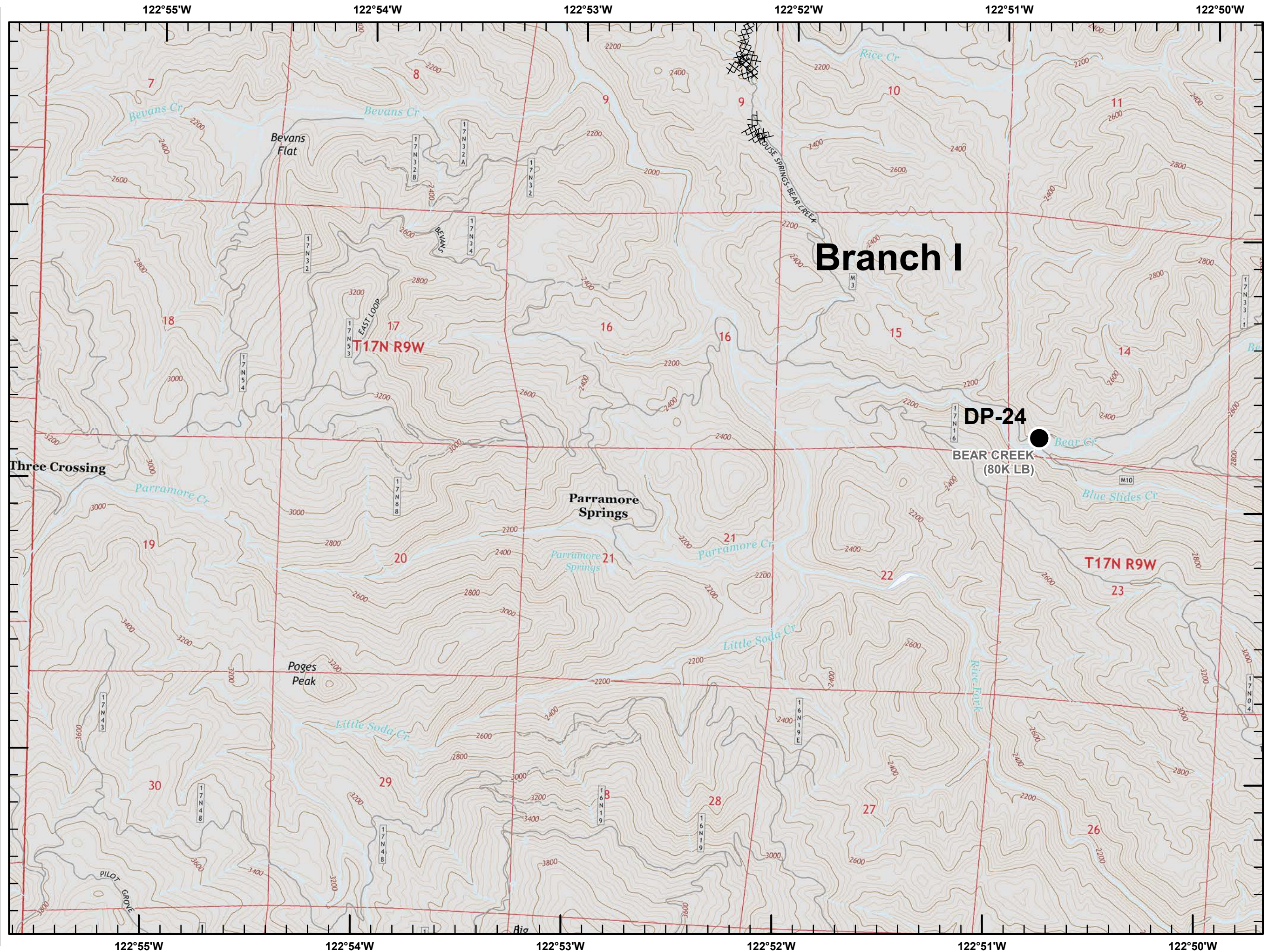
■ Bridge

Datum: NAD83



SoCal IMT3 GIS
9/6/2018
18:37 hrs

1:24,000



Mendocino Complex

CA-MEU-008674

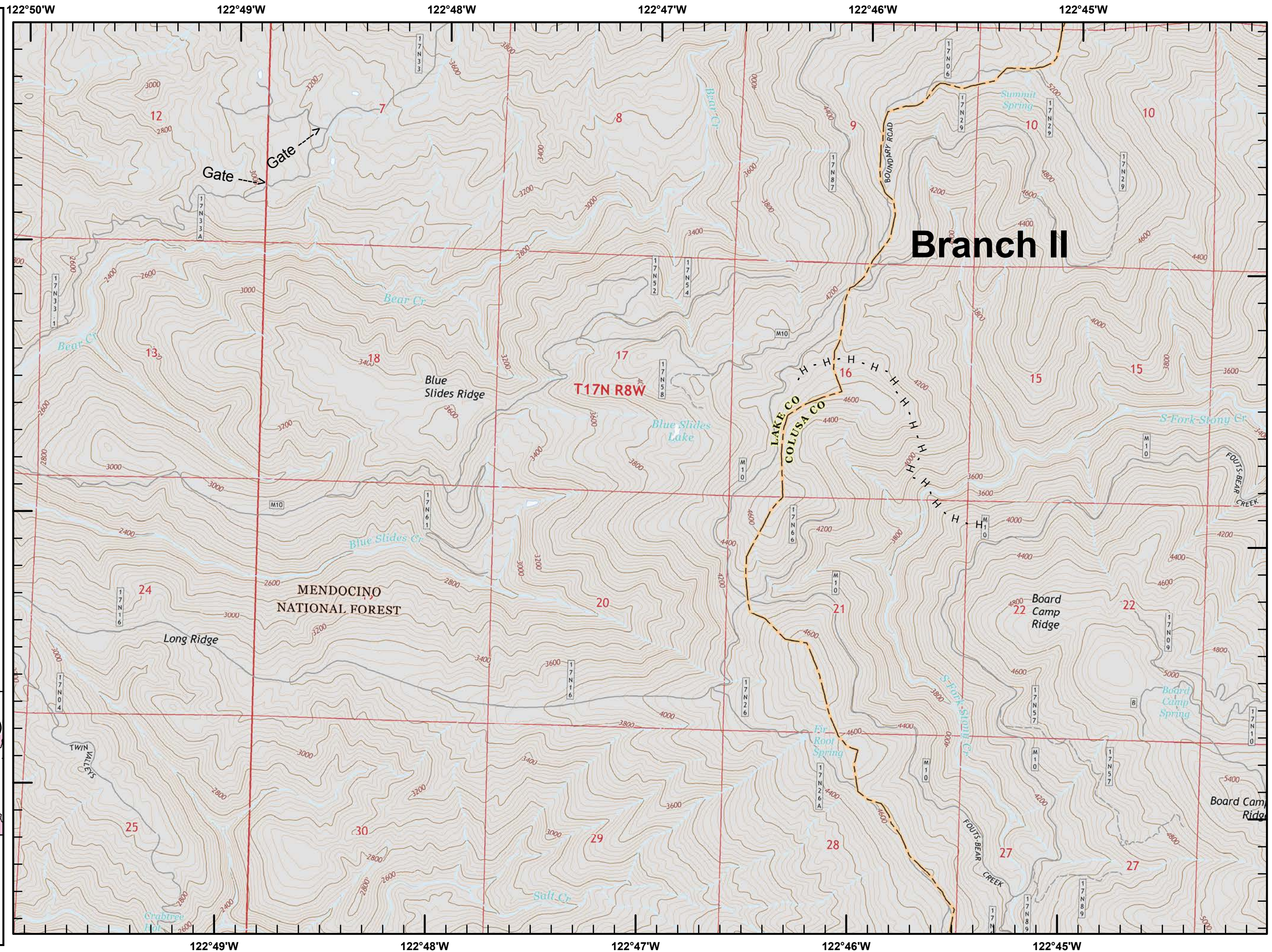
September 7, 2018

Page 22 of 24

IAP Branch I



H - H Completed Hand Line



Datum: NAD83

				1
		2	3	4
	5	6	7	8
9	10	11	12	13
14	15	16	17	18
19	20	21	22	23
				24

SoCal IMT3 GIS
9/6/2018
18:38 hrs
1:24,000

Mendocino Complex

CA-MEU-008674

September 7, 2018

Page 23 of 24

IAP Branch I



Division Break



Drop Point



Mobile Weather Unit



Completed Line



Completed Dozer Line



R - R Road as Completed Line



Historic Dozer Line

Datum: NAD83

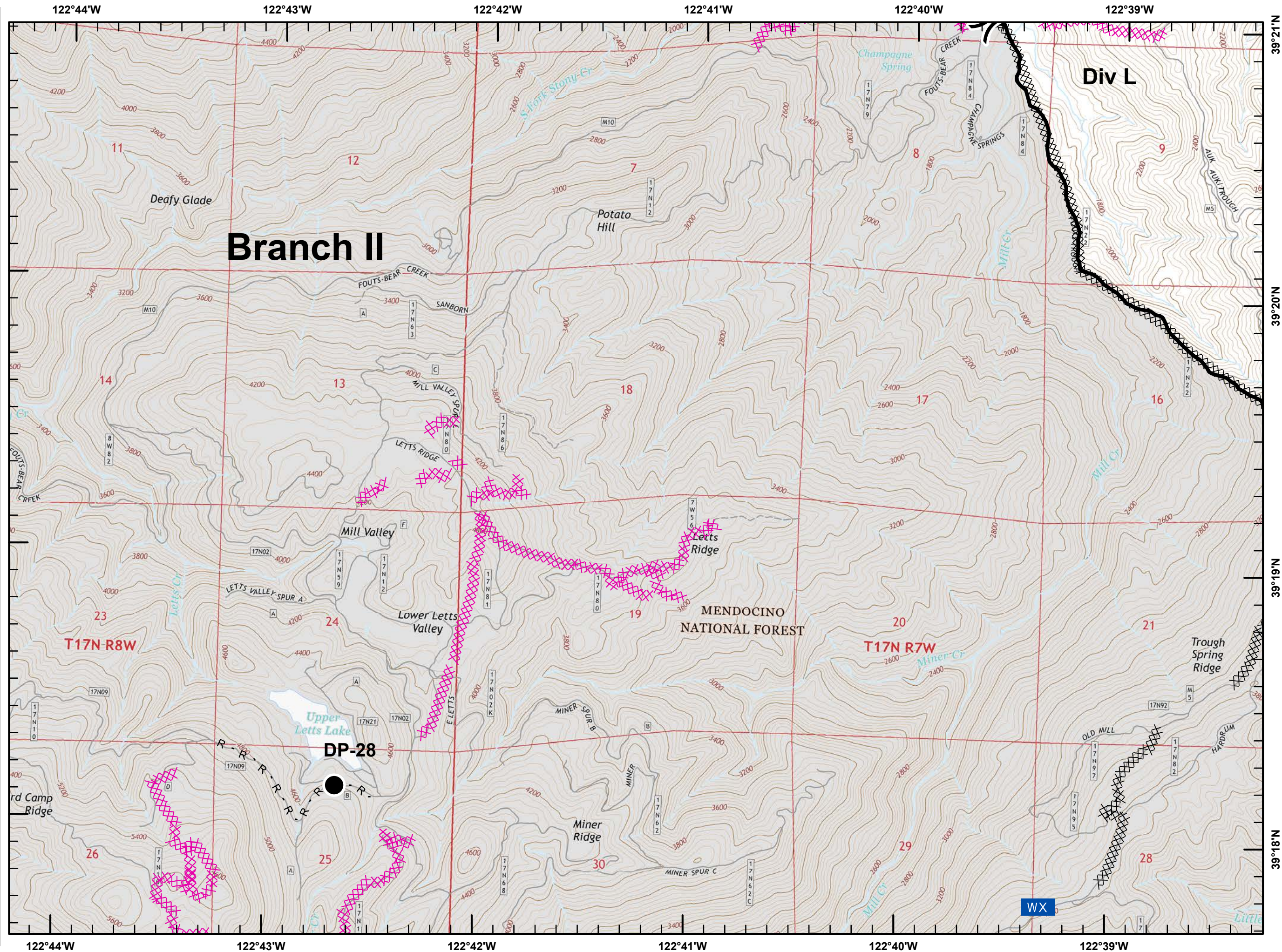
				1
		2	3	4
	5	6	7	8
9	10	11	12	13
14	15	16	17	18
19	20	21	22	23
				24



SoCal IMT3 GIS
9/6/2018
18:38 hrs

1:24,000

0 0.25 0.5 Miles



Mendocino Complex

CA-MEU-008674

September 7, 2018

Page 24 of 24

IAP Branch I



WX Mobile Weather Unit

R Repeater

XXXXX Completed Dozer Line

XXXXX Historic Dozer Line

Datum: NAD83

				1
		2	3	4
	5	6	7	8
9	10	11	12	13
14	15	16	17	18
19	20	21	22	23
				24



SoCal IMT3 GIS
9/6/2018
18:38 hrs

1:24,000

0 0.25 0.5 Miles

