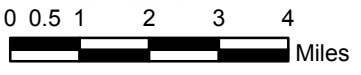


Mendocino Complex
CA-MEU-008674
 September 7, 2018
IAP Grid Index
Branch II

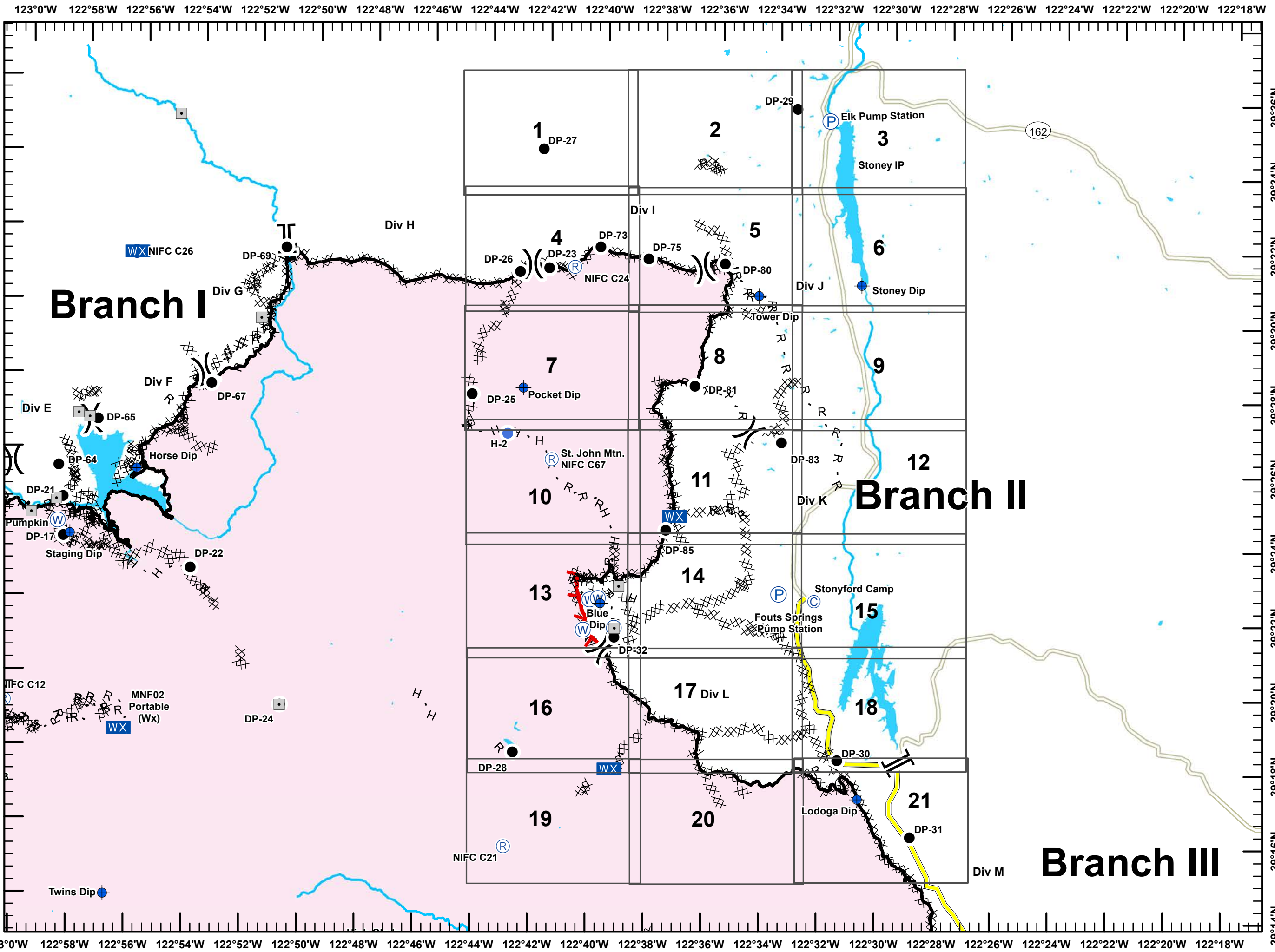


-]] Branch Break
-) (Division Break
- ⊙ Camp
- ⊕ Dip Site
- Drop Point
- Ⓟ Pump
- Ⓜ Helibase
- Ⓢ Helispot
- WX Mobile Weather Unit
- Ⓡ Repeater
- Ⓢ Staging Area
- Ⓜ Water Source
- Uncontrolled Fire Edge
- Completed Line
- XXX Completed Dozer Line
- H - H Completed Hand Line
- R - R Road as Completed Line
- ▣ Bridge



Datum: NAD83

SoCal IMT3 GIS
 9/6/2018
 20:07 hrs



Mendocino Complex

CA-MEU-008674

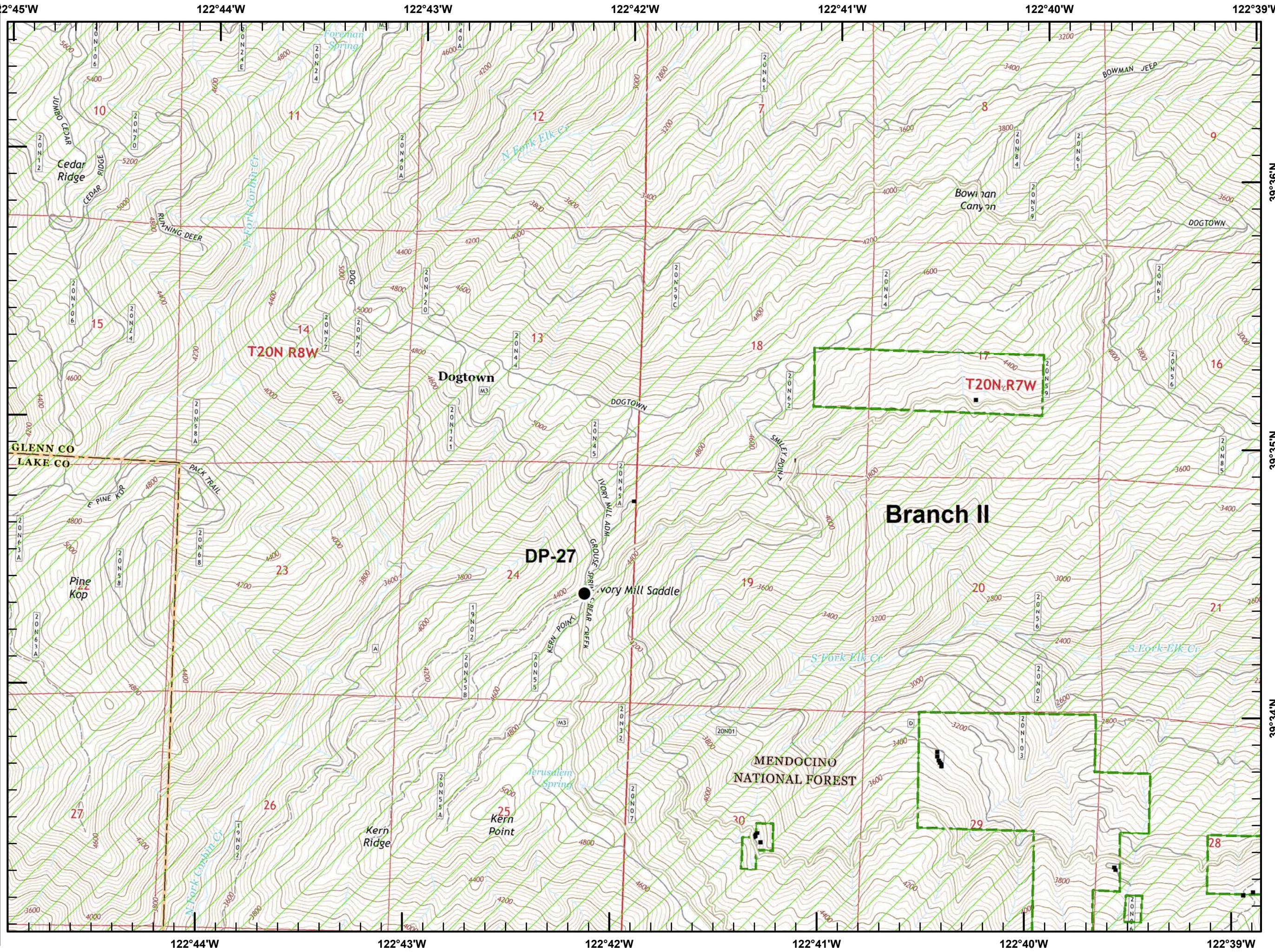
September 7, 2018

Page 1 of 21

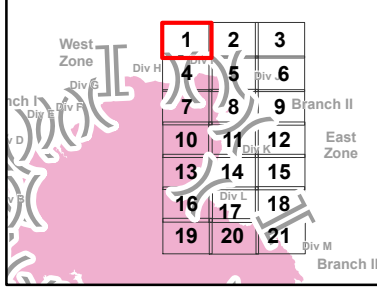
IAP Branch II



- Drop Point
- ▨ USDA Forest Service
- ▨ USDA Forest Service



Datum: NAD 83



SoCal IMT 3 GIS
9/6/2018
20:17 hrs

0 875 1,750 Feet
1:24,270

Mendocino Complex

CA-MEU-008674

September 7, 2018

Page 2 of 21

IAP Branch II



● Drop Point

XXXXXXXXX Completed Dozer Line

R - R - R Road as Completed Line

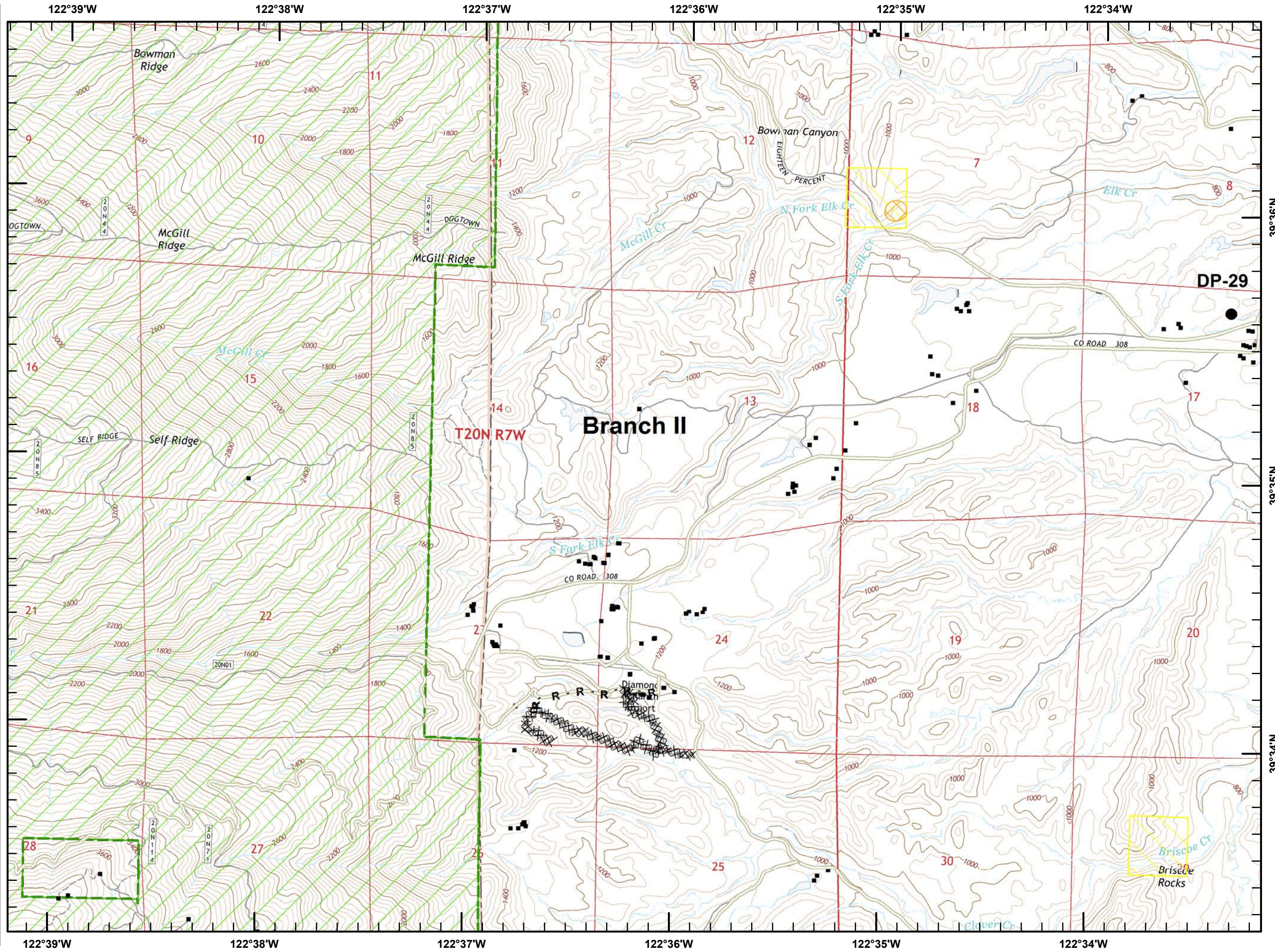

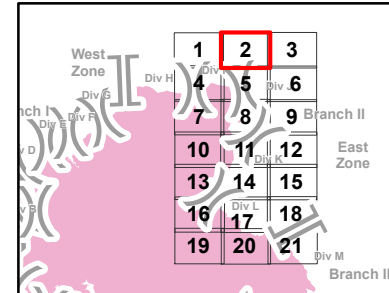
Bureau of Land Management

USDA Forest Service

USDA Forest Service

Equipment Avoidance Areas

Datum: NAD 83



Mendocino Complex

CA-MEU-008674

September 7, 2018

Page 3 of 21

IAP Branch II

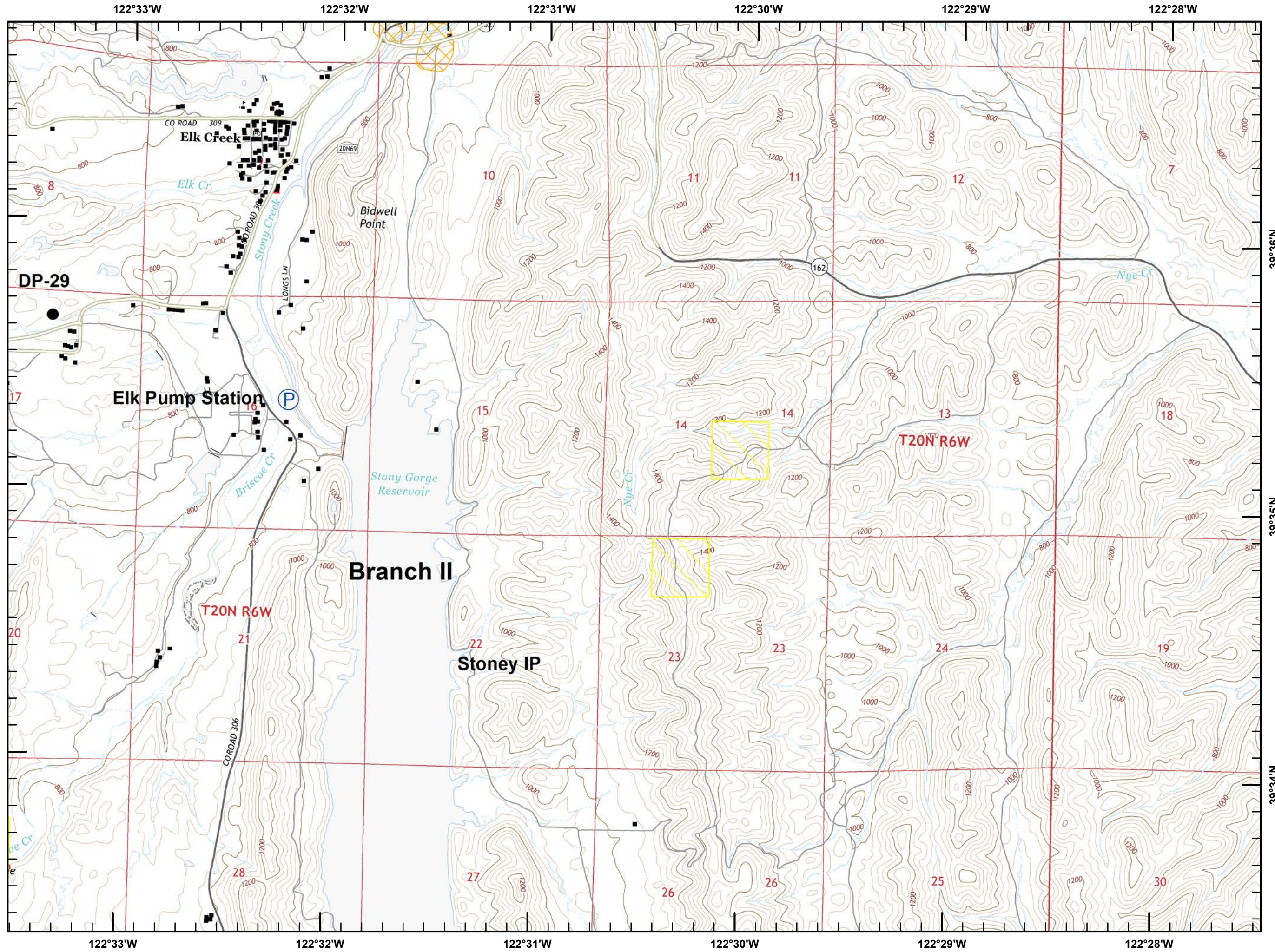

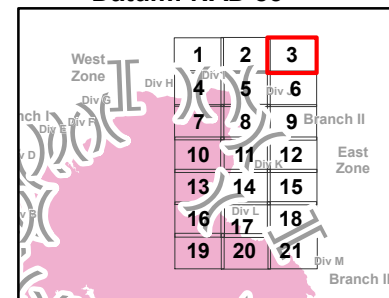


● Drop Point

▭ Bureau of Land Management

▭ Equipment Avoidance Areas

Datum: NAD 83



Mendocino Complex

CA-MEU-008674

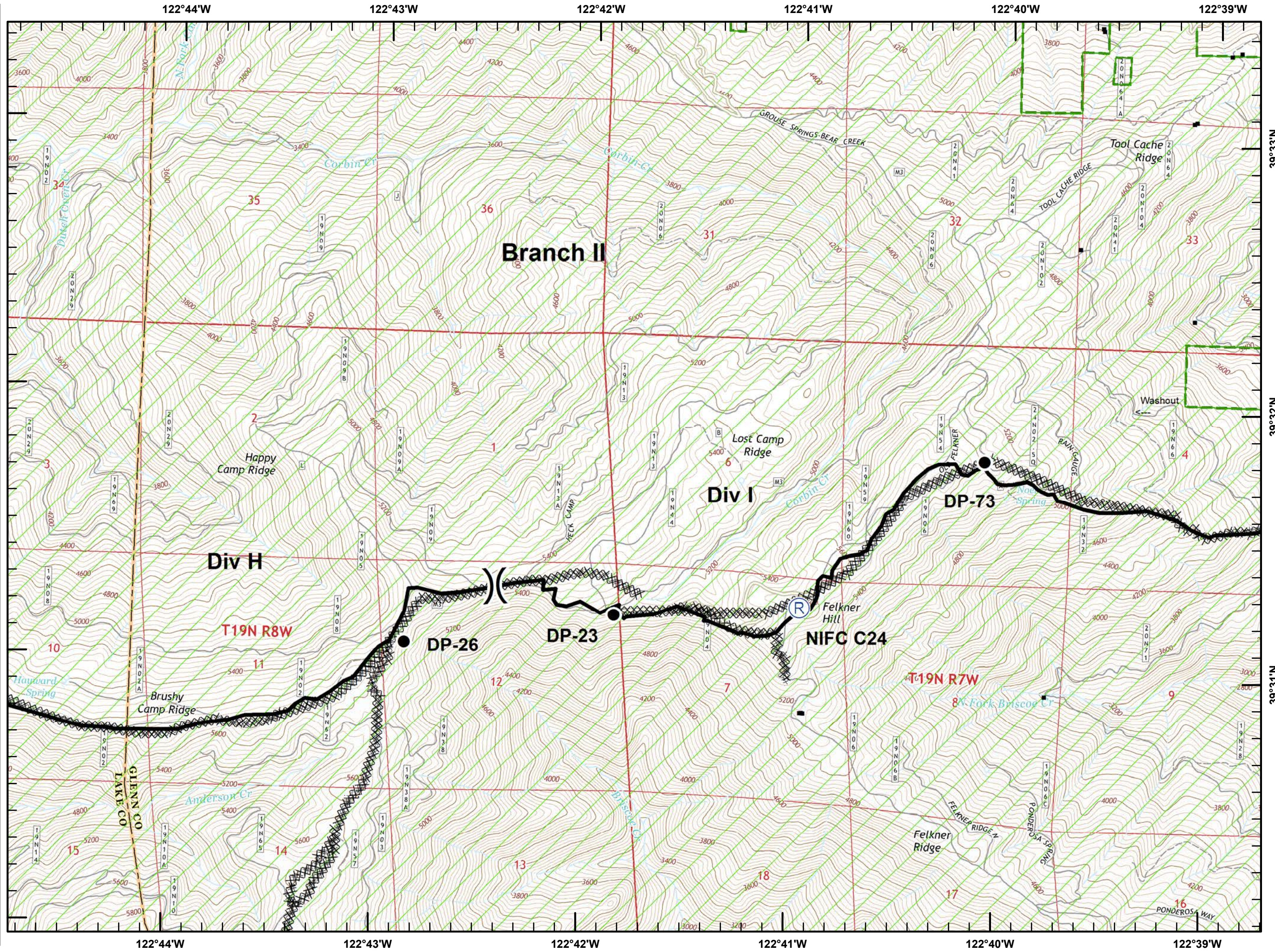
September 7, 2018

Page 4 of 21

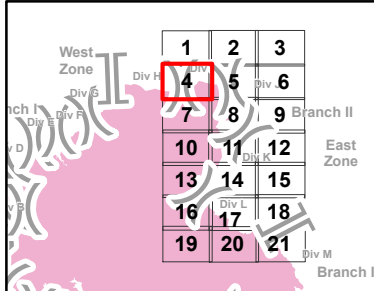
IAP Branch II



- Division Break
- Drop Point
- Repeater
- Completed Line
- Completed Dozer Line
- USDA Forest Service
- USDA Forest Service



Datum: NAD 83



SoCal IMT 3 GIS
9/6/2018
20:19 hrs

0 875 1,750 Feet
1:24,270

Mendocino Complex

CA-MEU-008674

September 7, 2018

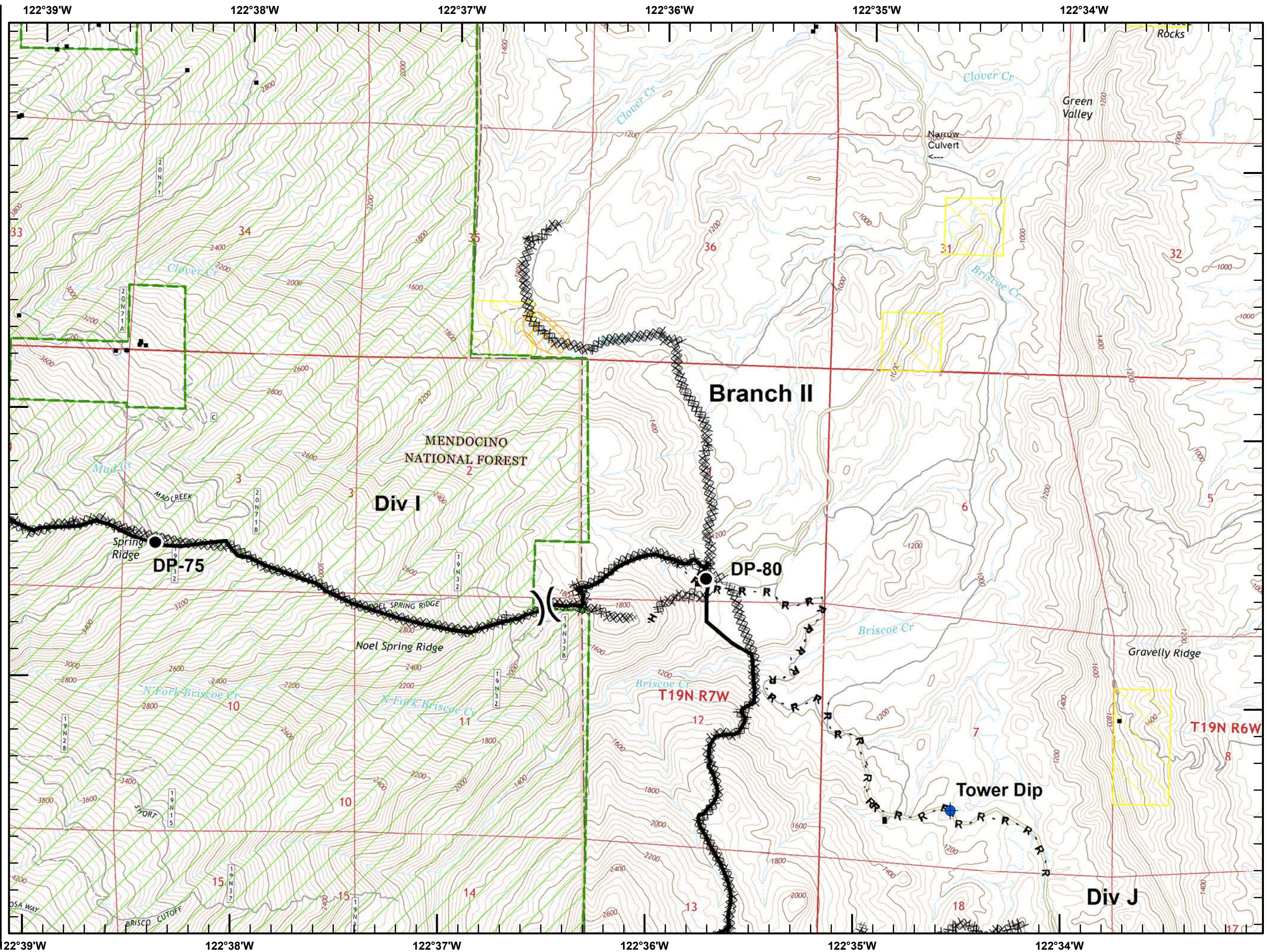

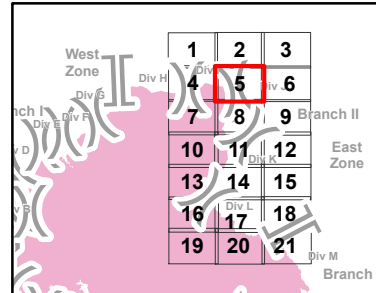
Page 5 of 21

IAP Branch II



- Division Break
- Dip Site
- Drop Point
- Completed Line
- Completed Dozer Line
- Completed Hand Line
- Road as Completed Line
- Bureau of Land Management
- USDA Forest Service
- USDA Forest Service
- Equipment Avoidance Areas

Datum: NAD 83



Mendocino Complex

CA-MEU-008674

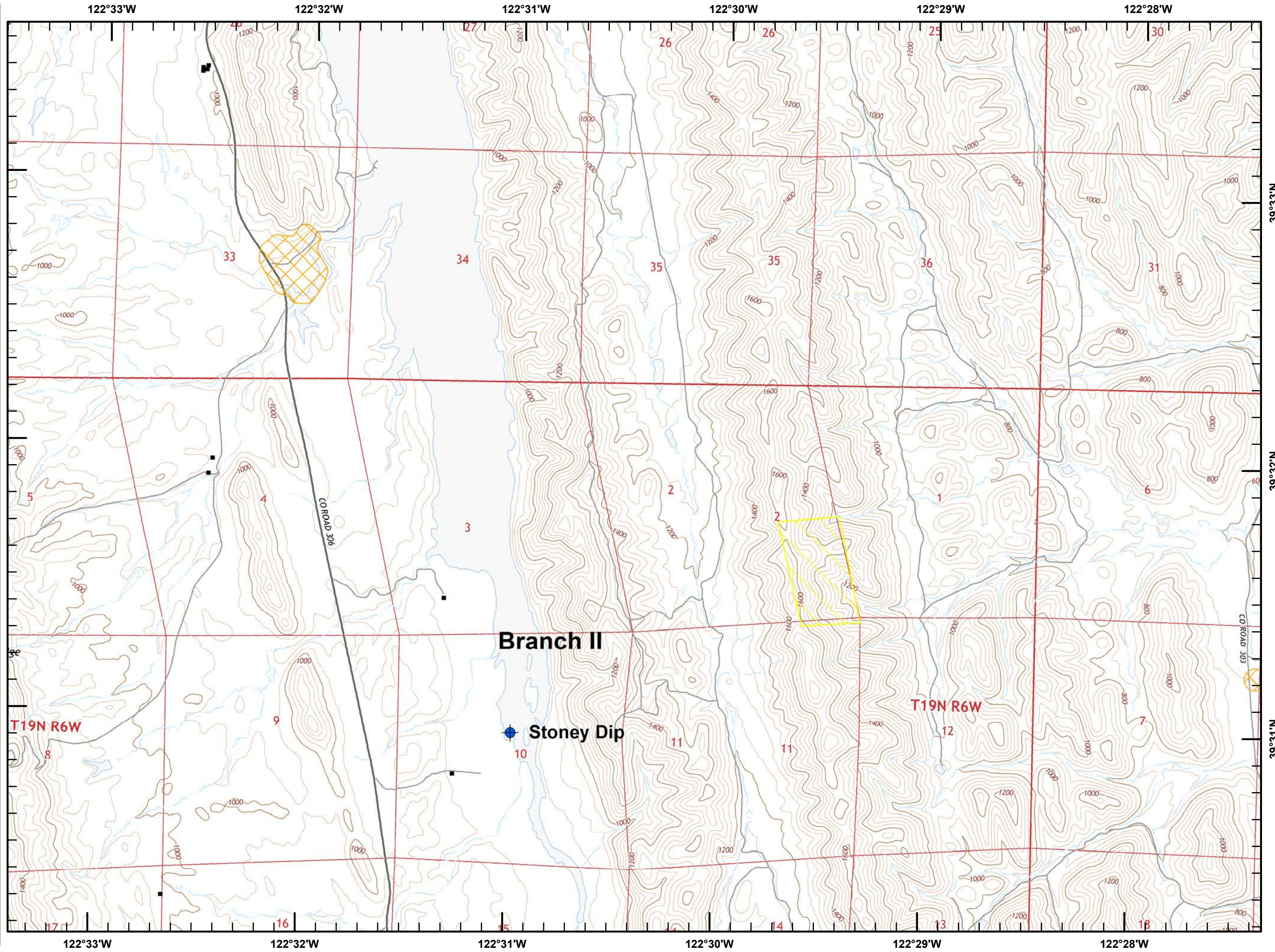
September 7, 2018

Page 6 of 21

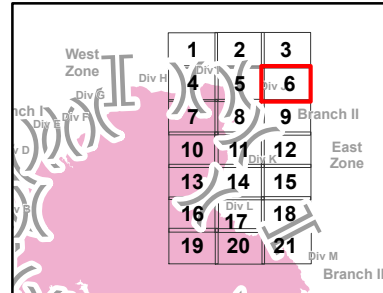
IAP Branch II



- Dip Site
- Bureau of Land Management
- Equipment Avoidance Areas



Datum: NAD 83



SoCal IMT 3 GIS
9/6/2018
20:21 hrs

0 875 1,750 Feet
1:24,270

Mendocino Complex





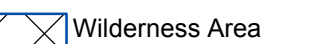
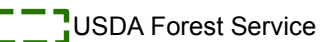
CA-MEU-008674

September 7, 2018

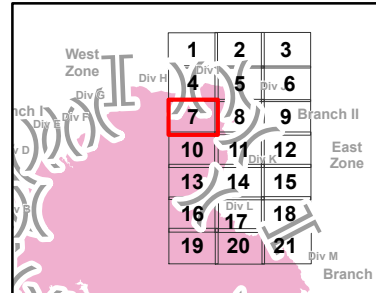

Page 7 of 21

IAP Branch II



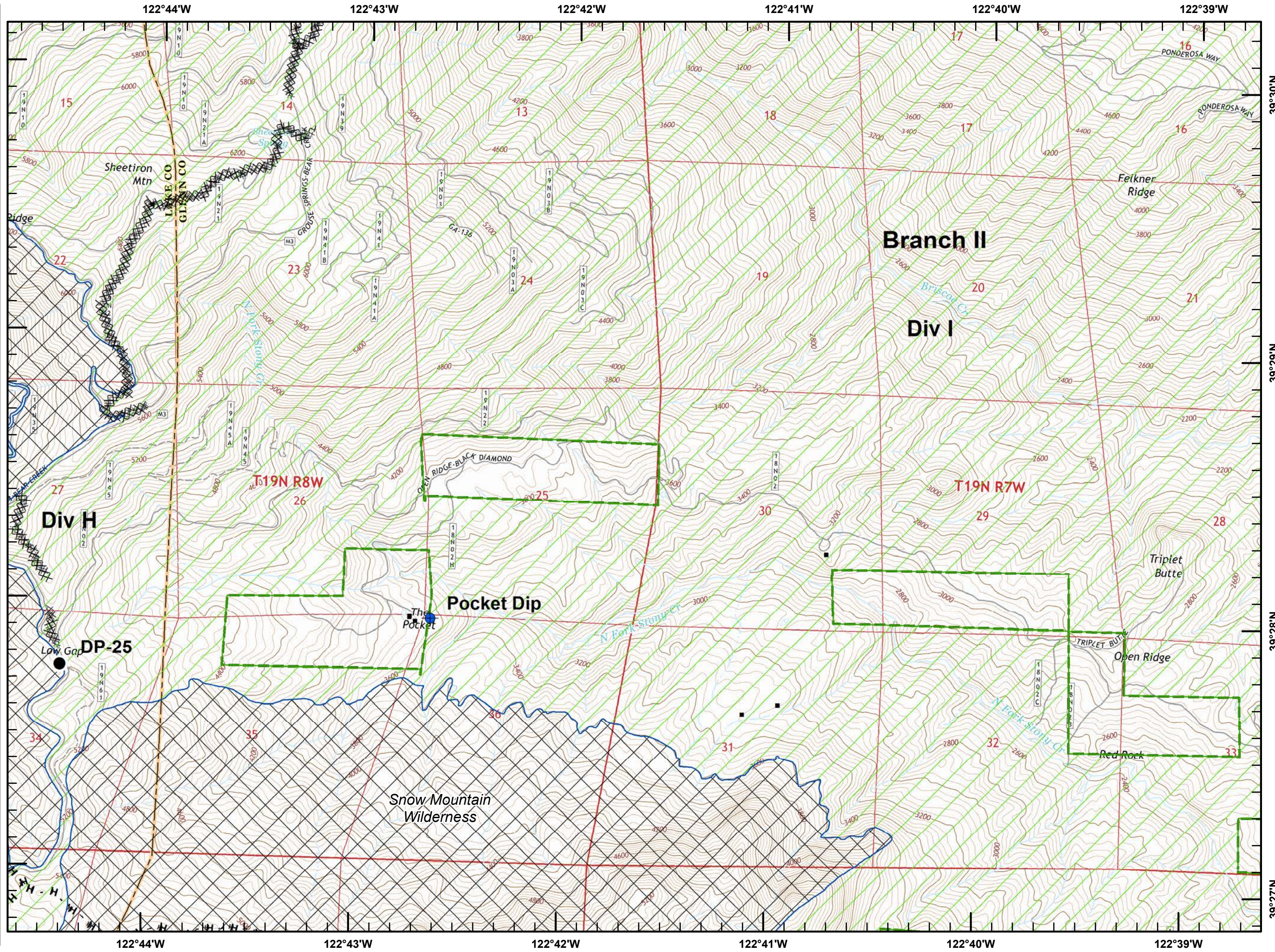
-  Dip Site
-  Drop Point
-  Completed Dozer Line
-  Completed Hand Line
-  USDA Forest Service
-  Wilderness Area
-  USDA Forest Service

Datum: NAD 83

SoCal IMT 3 GIS
9/6/2018
20:22 hrs

0 875 1,750 Feet
1:24,270



Mendocino Complex

CA-MEU-008674

September 7, 2018

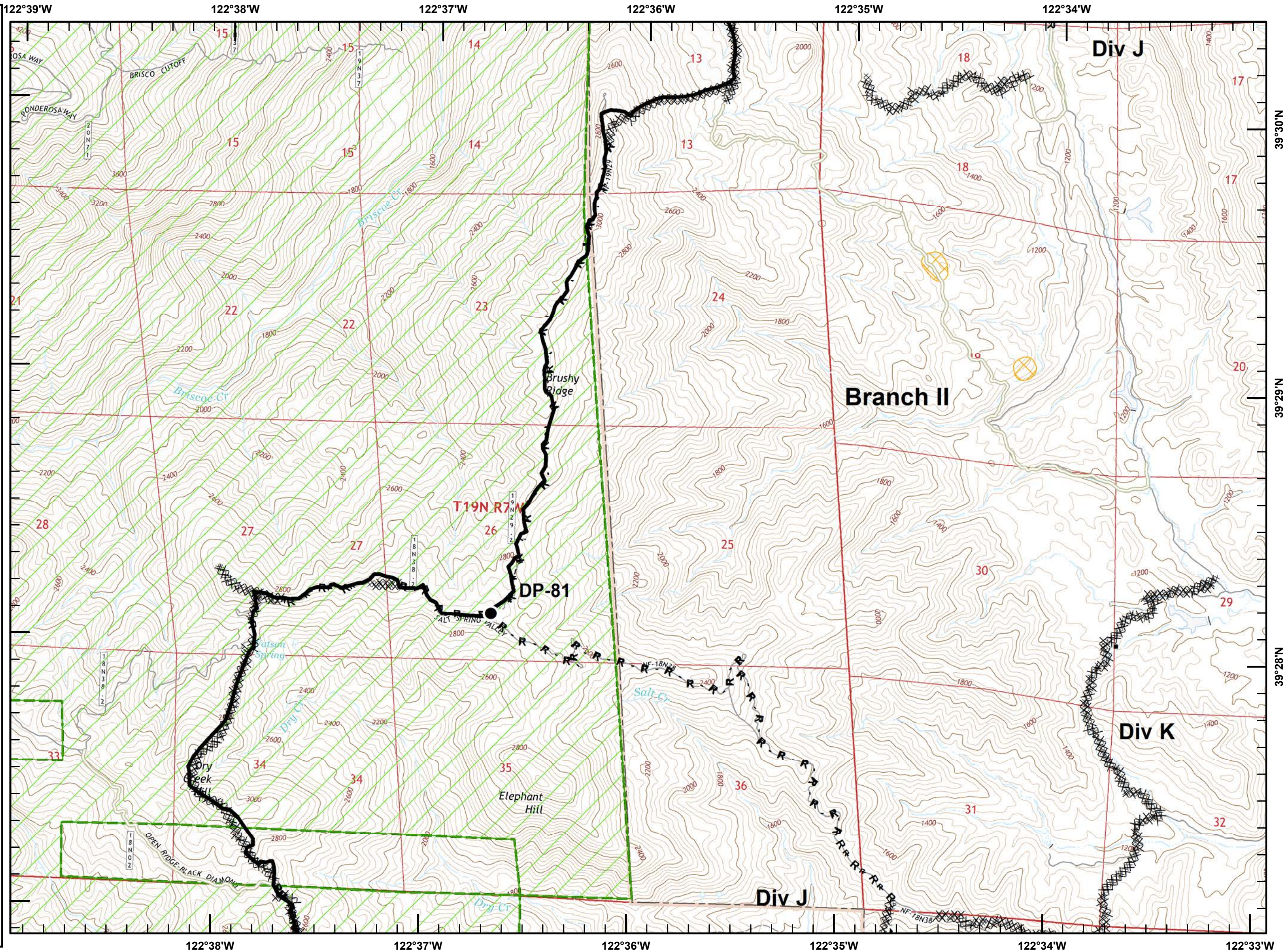

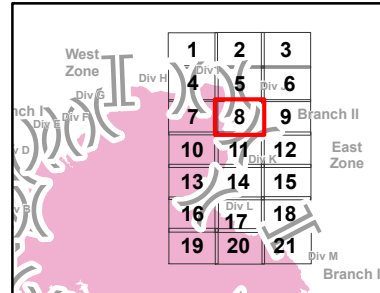
Page 8 of 21

IAP Branch II



- Drop Point
- Completed Line
- XXXXX Completed Dozer Line
- R · R Road as Completed Line
- USDA Forest Service
- USDA Forest Service
- Equipment Avoidance Areas

Datum: NAD 83



Mendocino Complex

CA-MEU-008674

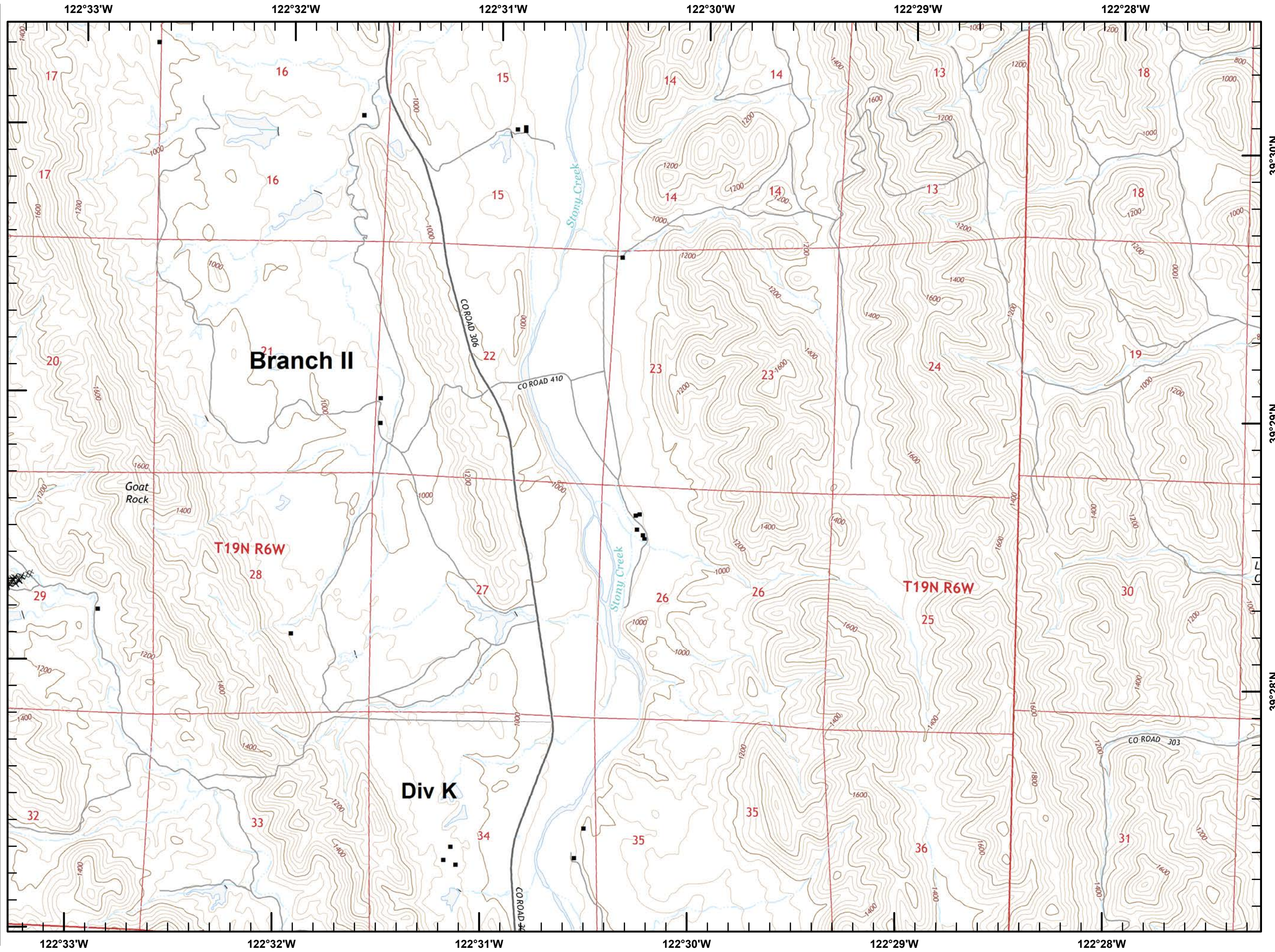
September 7, 2018

Page 9 of 21

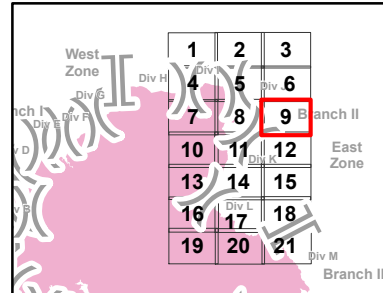
IAP Branch II



XXXXXXXXCompleted Dozer Line



Datum: NAD 83



Mendocino Complex

CA-MEU-008674

September 7, 2018

Page 10 of 21

IAP Branch II



● Helispot

Ⓡ Repeater

XXXXXX Completed Dozer Line

H · H · Completed Hand Line


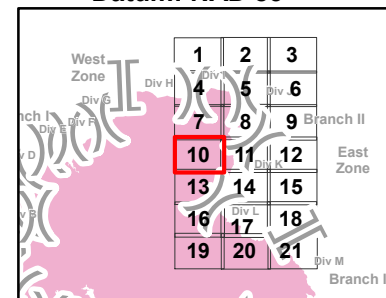
R · R · Road as Completed Line

USDA Forest Service

Wilderness

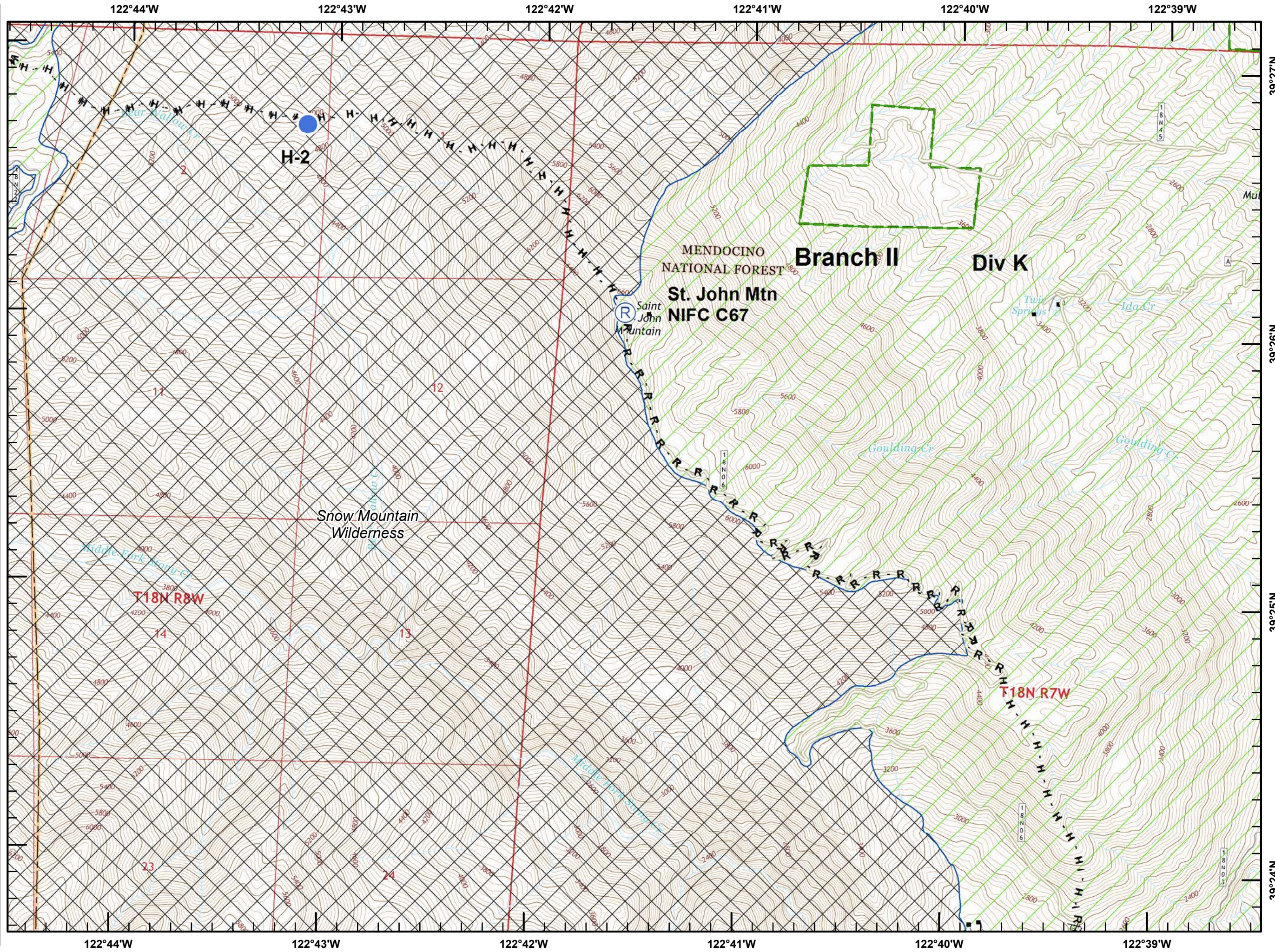
USDA Forest Service

Datum: NAD 83



SoCal IMT 3 GIS
9/6/2018
20:24 hrs

0 875 1,750 Feet
1:24,270



Mendocino Complex

CA-MEU-008674

September 7, 2018

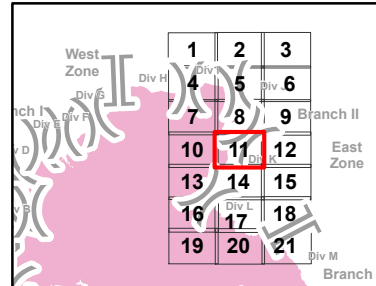
Page 11 of 21

IAP Branch II



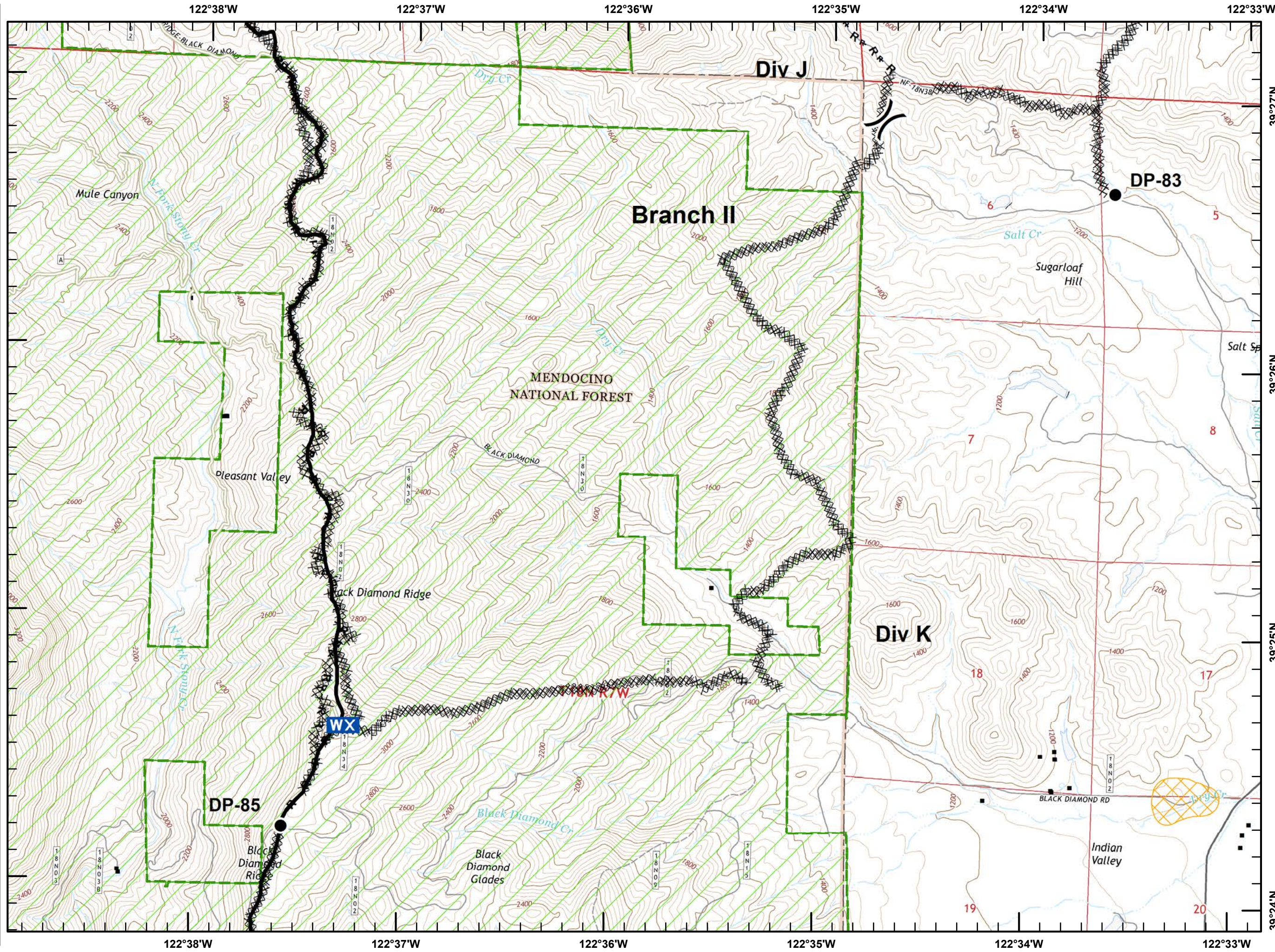
- Division Break
- Drop Point
- Mobile Weather Unit
- Completed Line
- Completed Dozer Line
- Road as Completed Line
- USDA Forest Service
- USDA Forest Service
- Equipment Avoidance Areas

Datum: NAD 83



SoCal IMT 3 GIS
9/6/2018
20:25 hrs

0 875 1,750 Feet
1:24,270



Mendocino Complex


CA-MEU-008674


September 7, 2018

Page 12 of 21

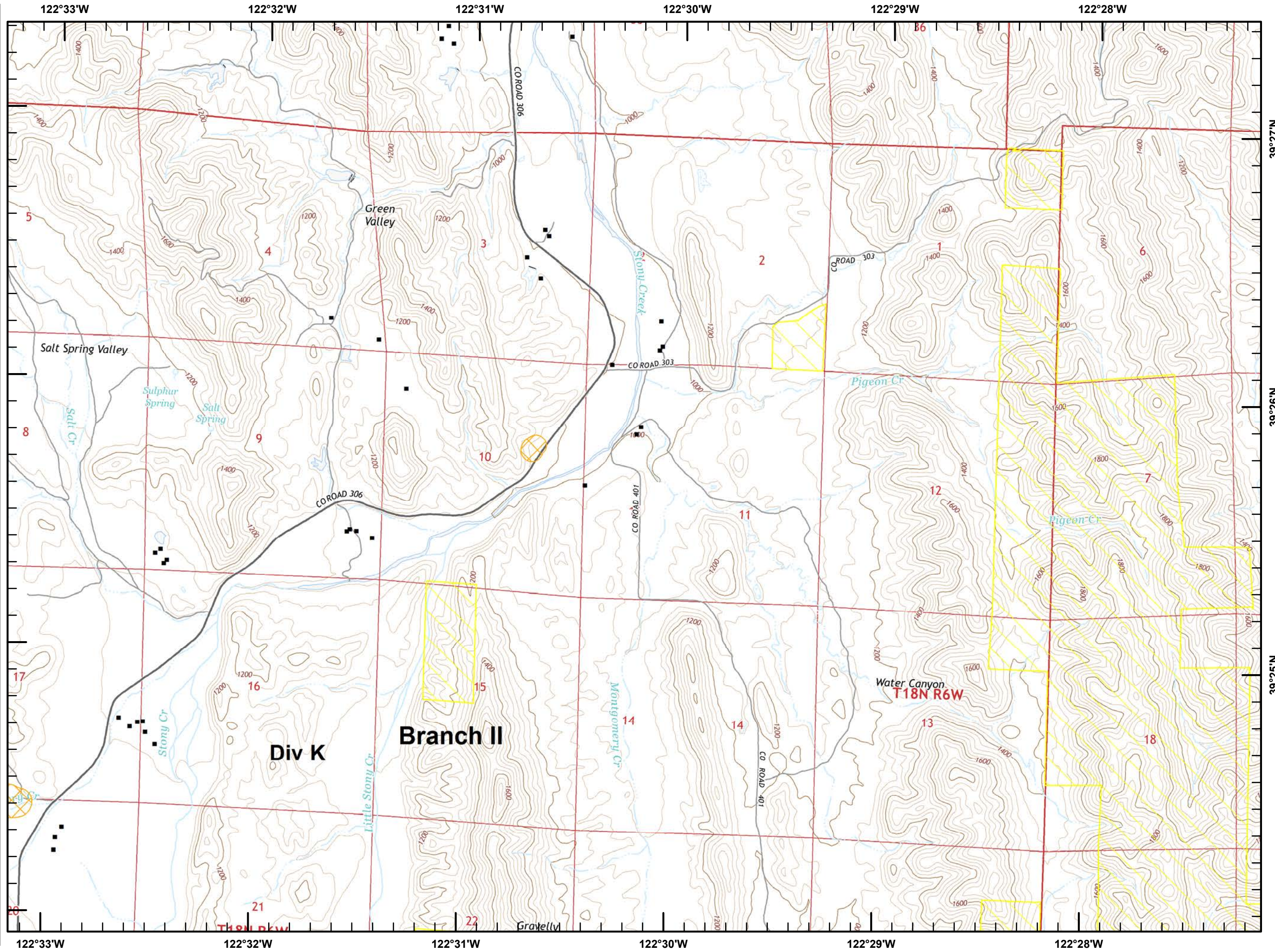

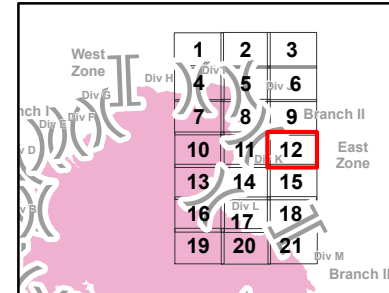
IAP Branch II



 Bureau of Land Management

 Equipment Avoidance Areas

Datum: NAD 83



Mendocino Complex

CA-MEU-008674

September 7, 2018

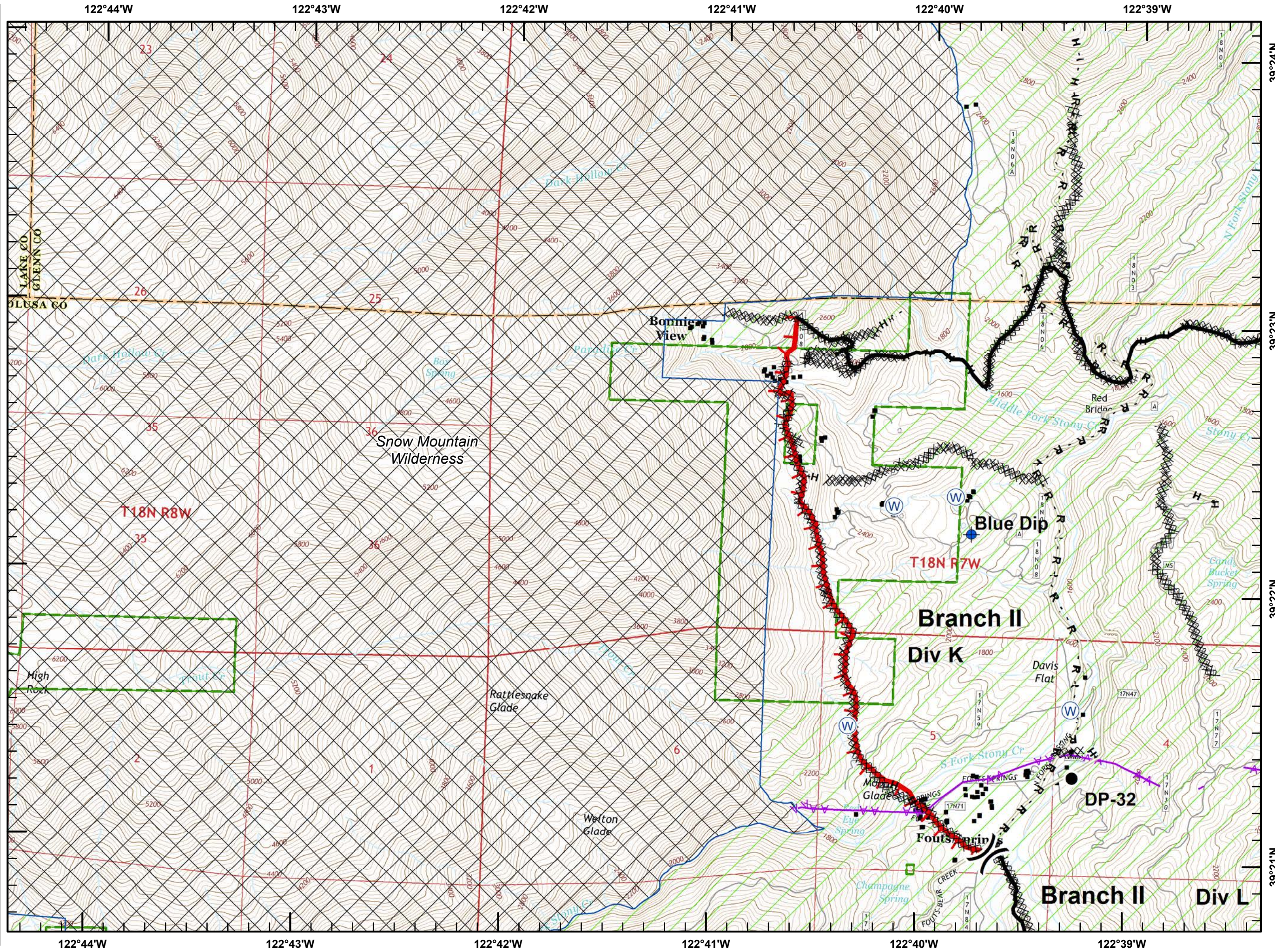

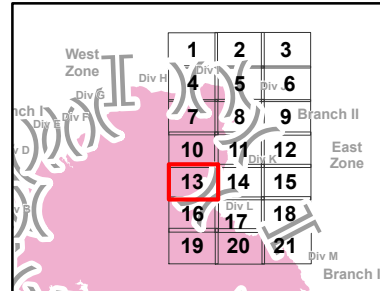
Page 13 of 21

IAP Branch II



- () Division Break
- ⊕ Dip Site
- Drop Point
- ⊙ Water Source
- Uncontrolled Fire Edge
- Completed Line
- ⊗ Completed Dozer Line
- · · Completed Hand Line
- R · R Road as Completed Line
- ▣ Bridge
- ▭ USDA Forest Service
- ▭ Wilderness
- ▭ USDA Forest Service

Datum: NAD 83



Mendocino Complex




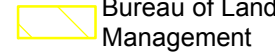


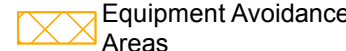
CA-MEU-008674

September 7, 2018

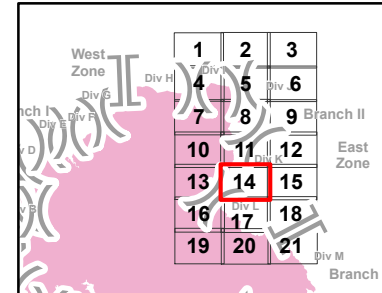
Page 14 of 21


IAP Branch II



-  Completed Line
-  Completed Dozer Line
-  Completed Hand Line
-  Bureau of Land Management
-  USDA Forest Service
-  USDA Forest Service
-  Equipment Avoidance Areas

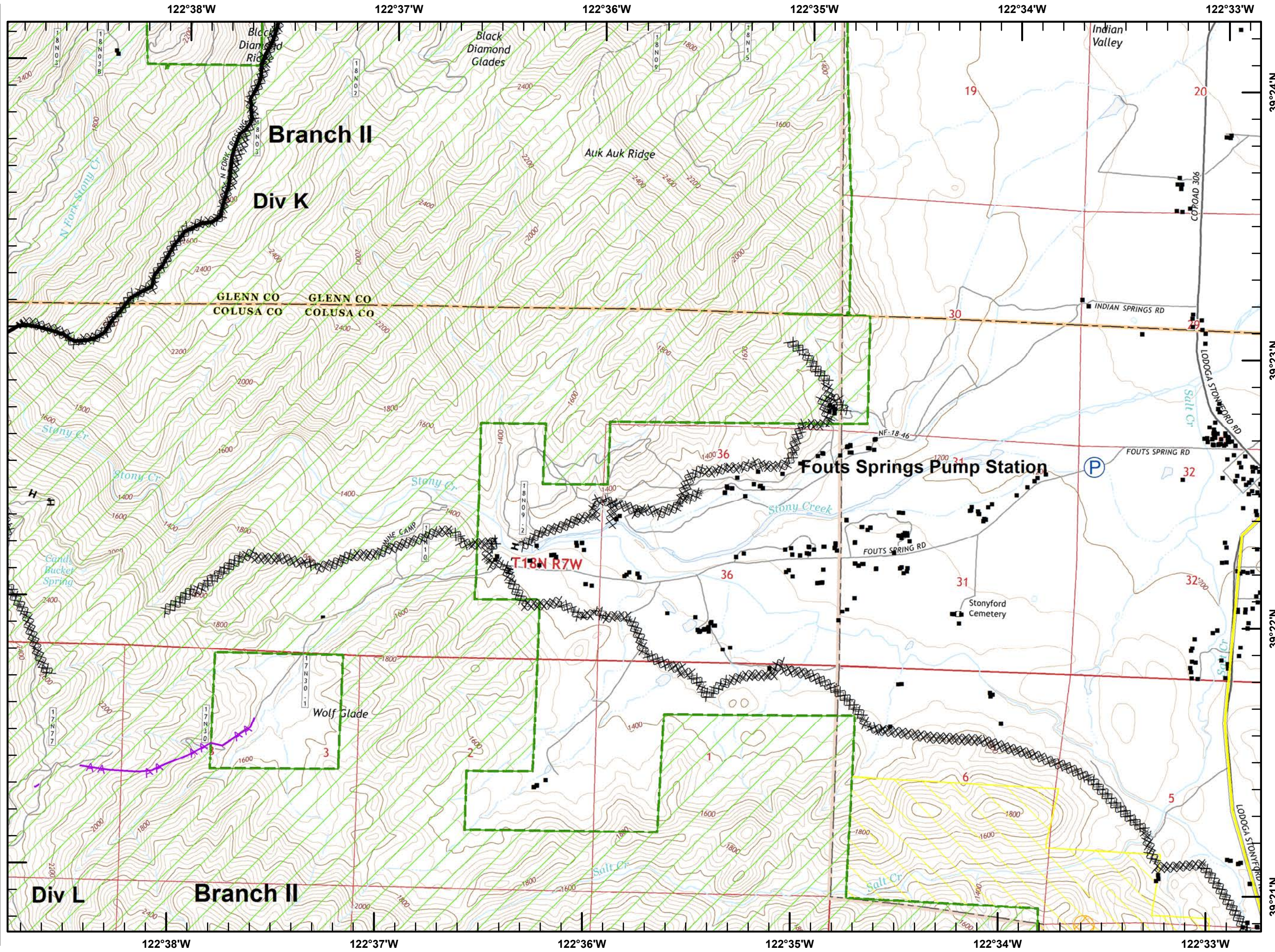
Datum: NAD 83





SoCal IMT 3 GIS
9/6/2018
20:27 hrs

1:24,270



Mendocino Complex

CA-MEU-008674

September 7, 2018

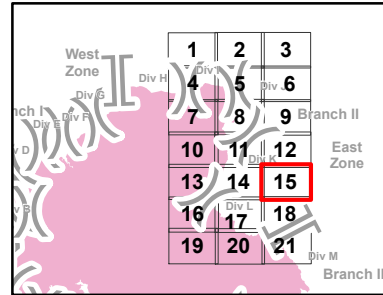
Page 15 of 21

IAP Branch II



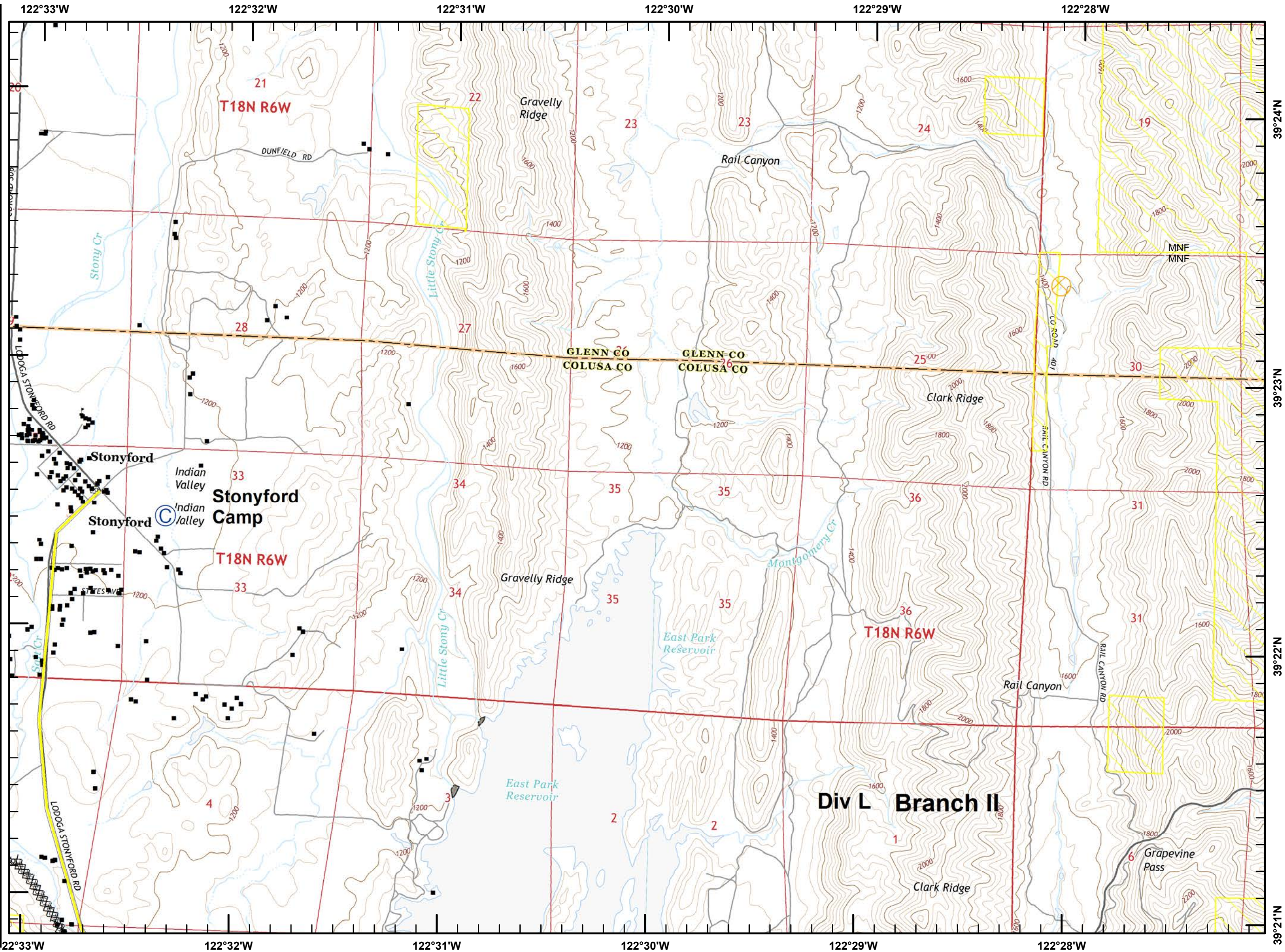
- Camp
- Completed Dozer Line
- Bureau of Land Management
- Equipment Avoidance Areas

Datum: NAD 83



SoCal IMT 3 GIS
9/6/2018
20:28 hrs

0 875 1,750 Feet
1:24,270



Mendocino Complex

CA-MEU-008674

September 7, 2018

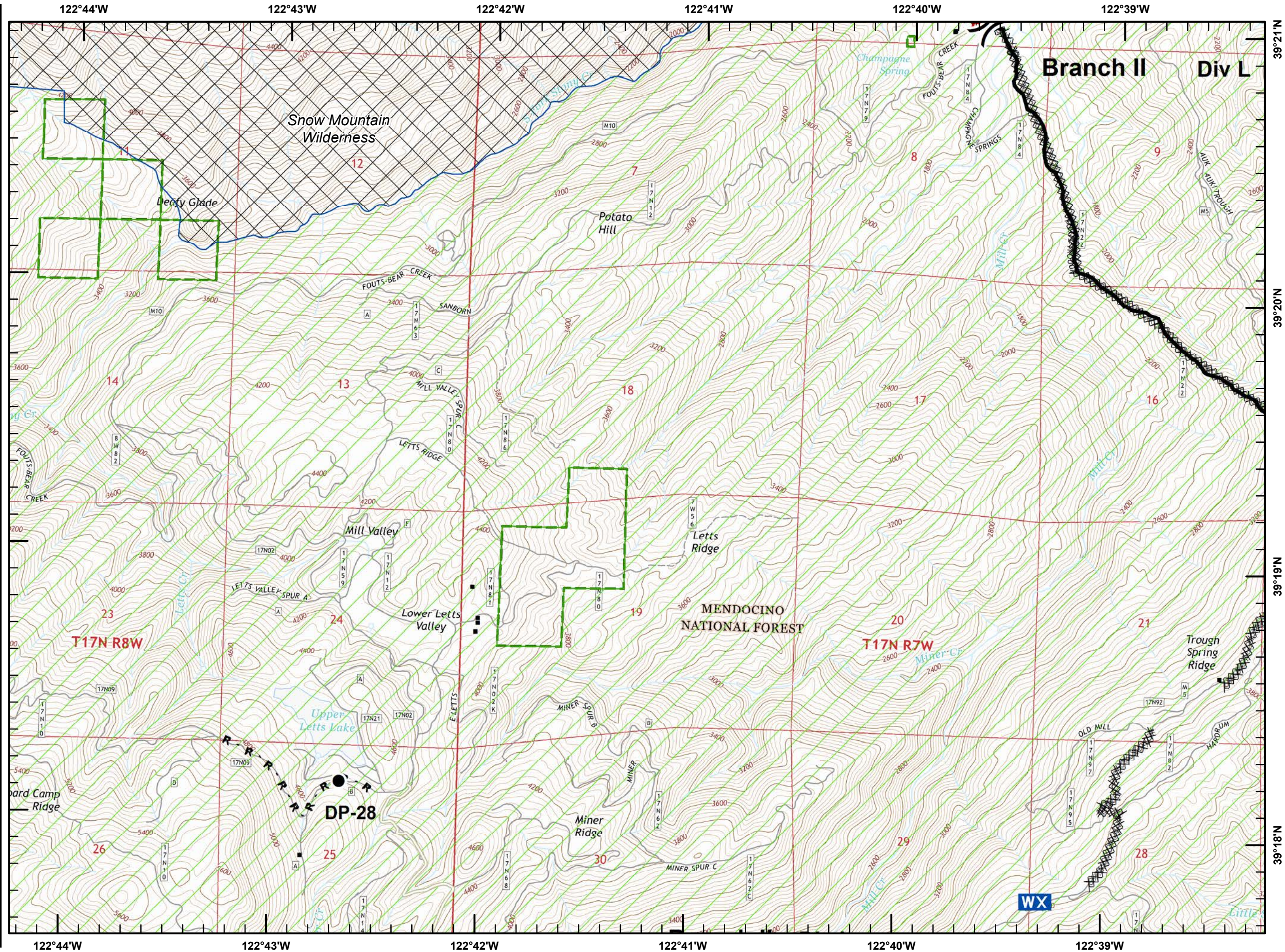

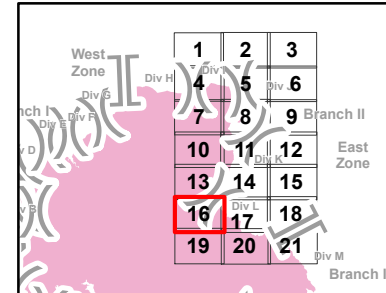
Page 16 of 21

IAP Branch II



- () Division Break
- Drop Point
- WX Mobile Weather Unit
- Uncontrolled Fire Edge
- Completed Line
- XXXXXX Completed Dozer Line
- R · R · Road as Completed Line
- USDA Forest Service
- Wilderness Area
- USDA Forest Service

Datum: NAD 83



Mendocino Complex

CA-MEU-008674

September 7, 2018

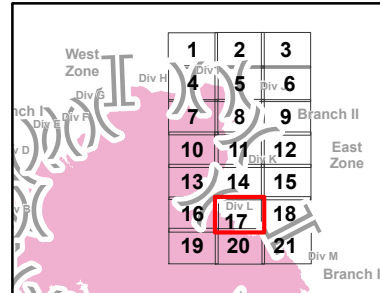
Page 17 of 21

IAP Branch II



- Completed Line
- XXXXXX Completed Dozer Line
- ▭ Bureau of Land Management
- ▭ USDA Forest Service
- ▭ USDA Forest Service
- ▭ Equipment Avoidance Areas

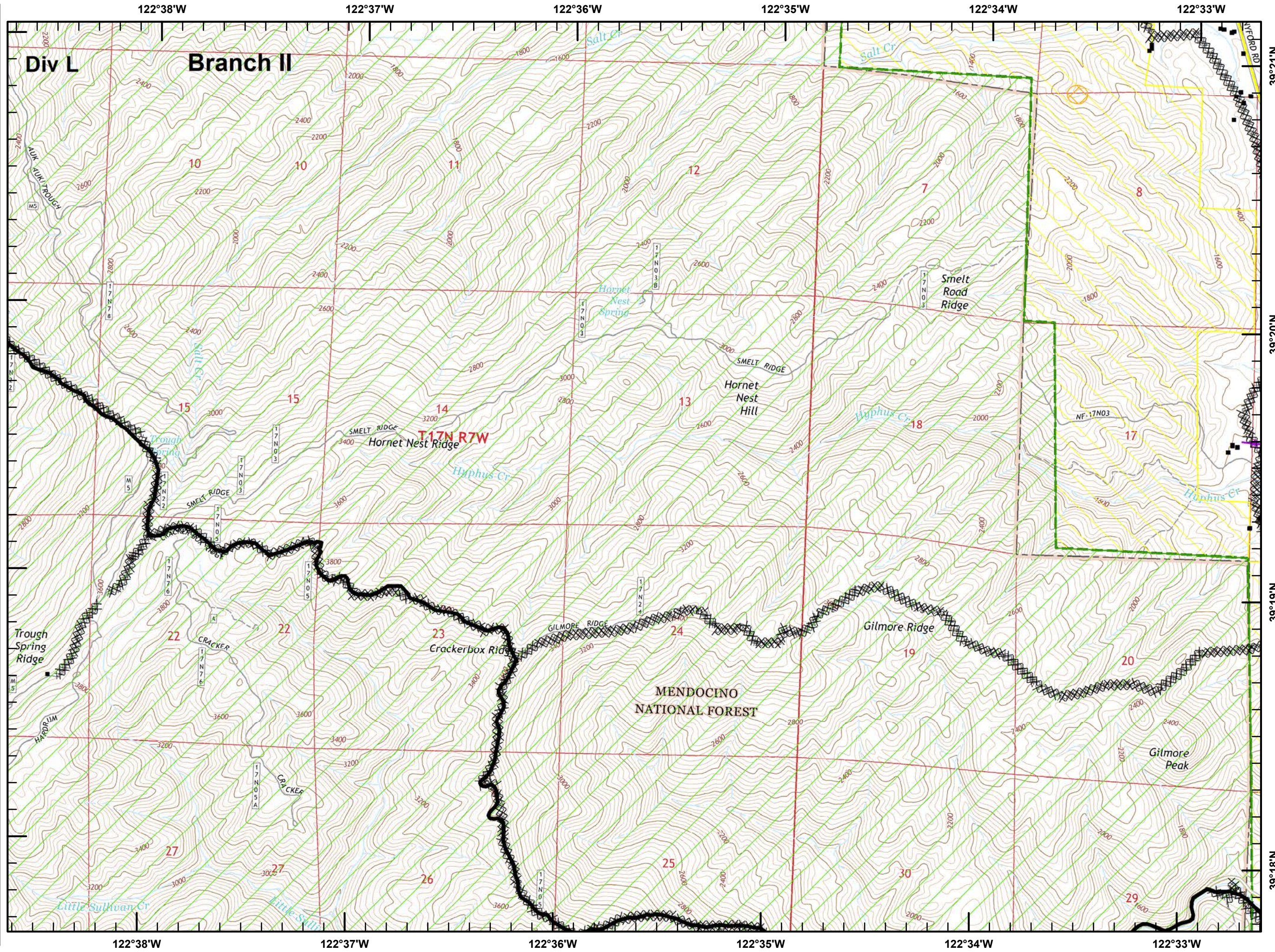
Datum: NAD 83



0 875 1,750 Feet

SoCal IMT 3 GIS
9/6/2018
20:30 hrs

1:24,270



Mendocino Complex



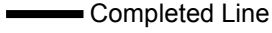

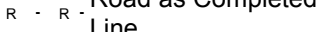
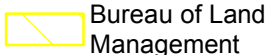



CA-MEU-008674

September 7, 2018

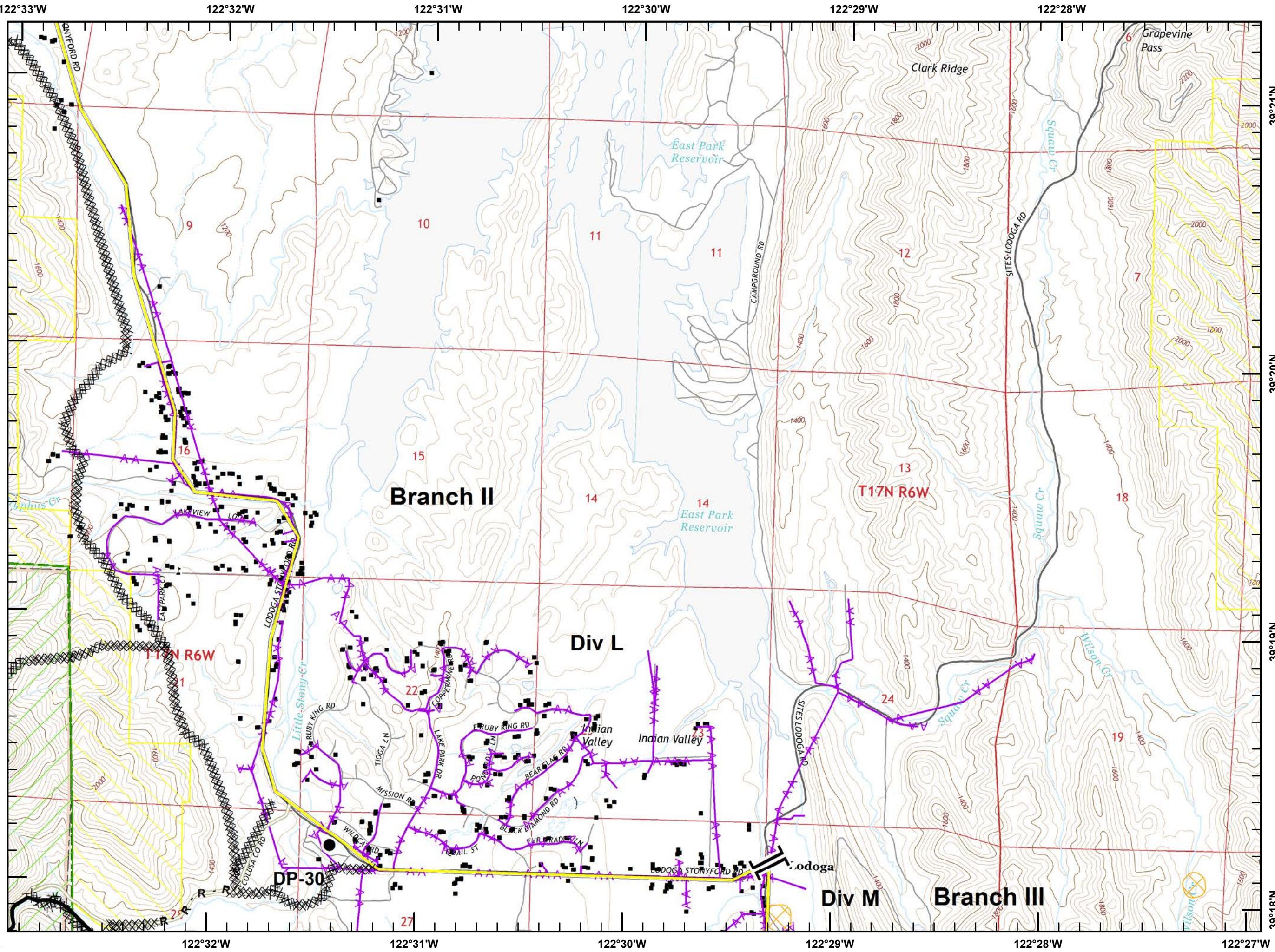

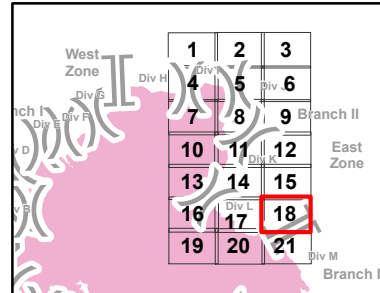
Page 18 of 21

IAP Branch II



-  Branch Break
-  Drop Point
-  Completed Line
-  Completed Dozer Line
-  Road as Completed Line
-  Bureau of Land Management
-  USDA Forest Service
-  USDA Forest Service
-  Equipment Avoidance Areas

Datum: NAD 83



Mendocino Complex

CA-MEU-008674

September 7, 2018

Page 19 of 21

IAP Branch II



WX Mobile Weather Unit

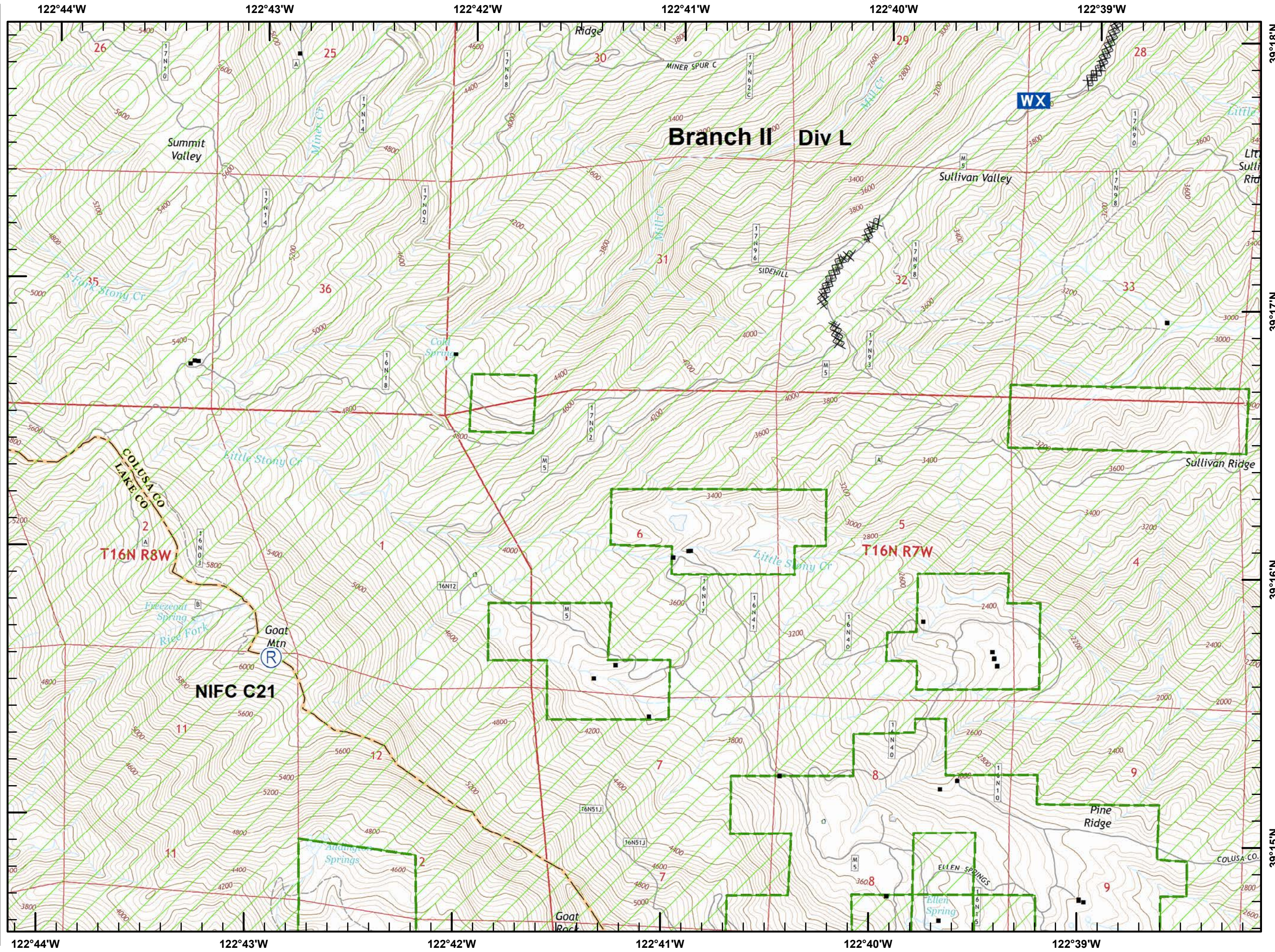

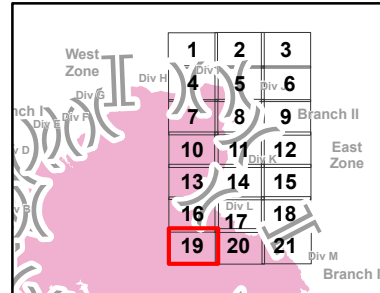
Ⓡ Repeater

XXXXXX Completed Dozer Line

▭ USDA Forest Service

▭ USDA Forest Service

Datum: NAD 83



Mendocino Complex

CA-MEU-008674

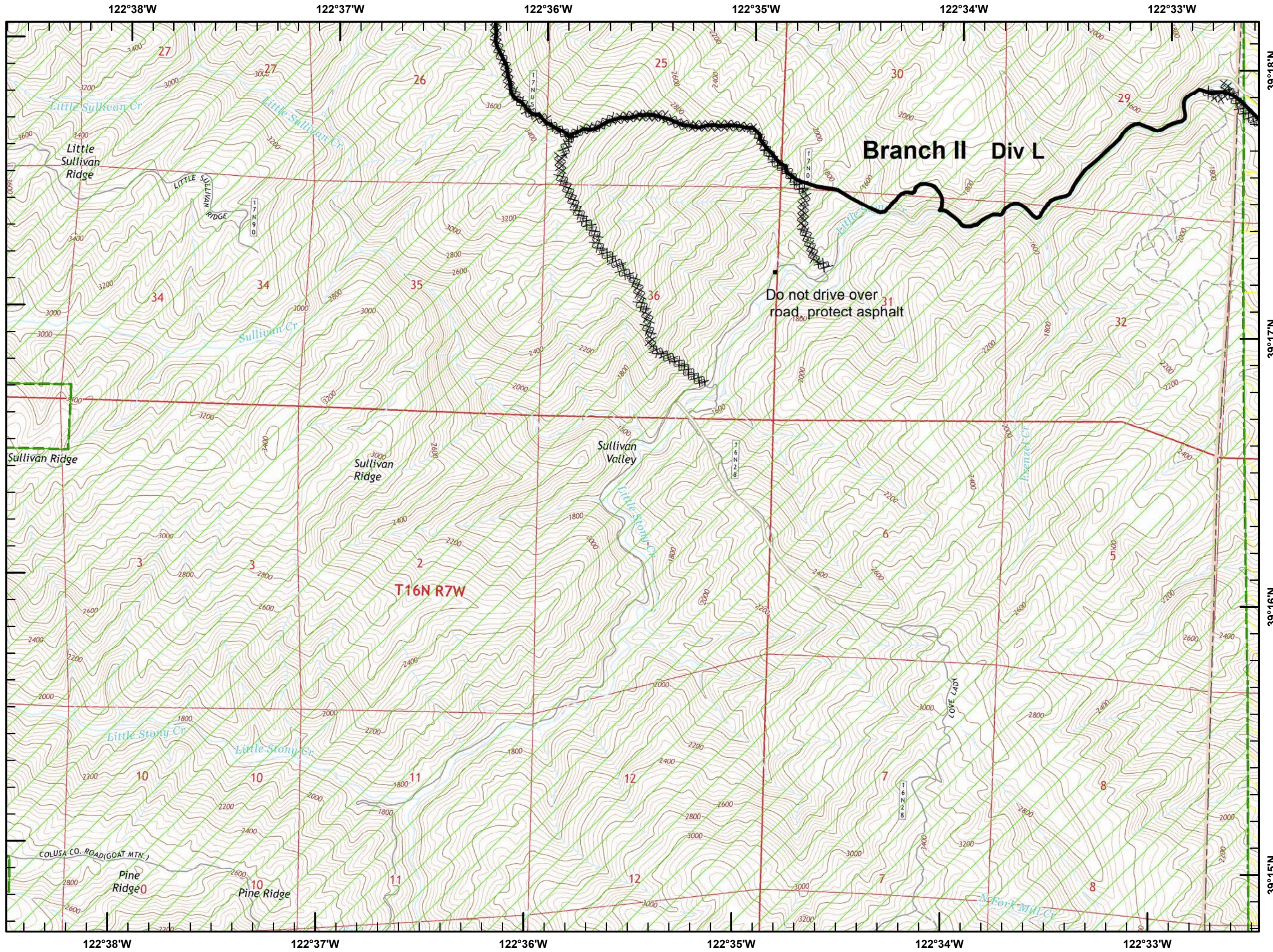
September 7, 2018

Page 20 of 21

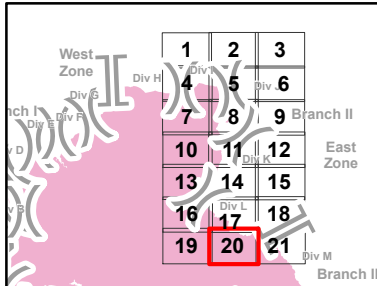
IAP Branch II



- Completed Line
- XXXXXX Completed Dozer Line
- Bureau of Land Management
- USDA Forest Service
- USDA Forest Service



Datum: NAD 83



Mendocino Complex

CA-MEU-008674

September 7, 2018

Page 21 of 21

IAP Branch II



- Branch Break
- Dip Site
- Drop Point
- Completed Line
- Completed Dozer Line
- Road as Completed Line
- Bureau of Land Management
- USDA Forest Service
- USDA Forest Service
- Equipment Avoidance Areas

Datum: NAD 83

