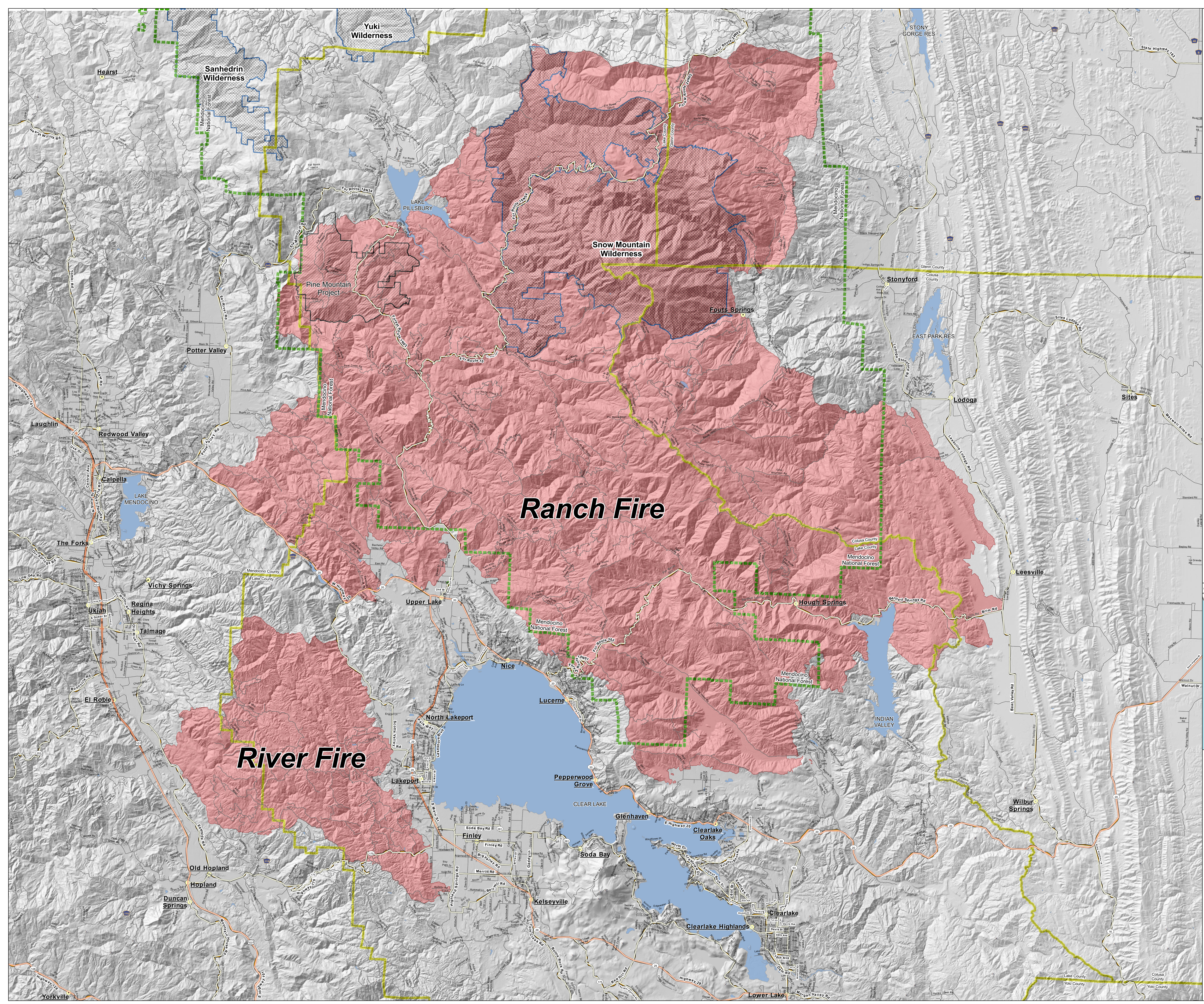


**Mendocino Complex
Ranch Fire \ River Fire**


CA-MEU-008674
September 8, 2018

**PUBLIC
INFORMATION MAP**

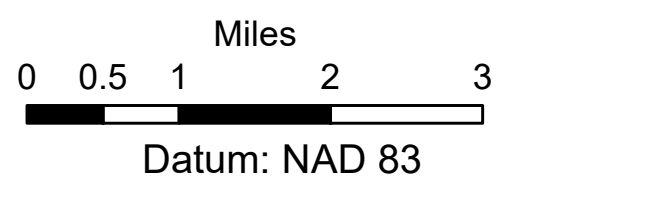
For Information Call
(707) 574-8261



- Pine Mountain Project
- USDA Forest Service
- County Boundary
- Wilderness Area
- Fire Perimeter
- Summits



SoCal IMT 3 GIS
September 06 2018
1906 hrs



Datum: NAD 83

DISCLAIMER:
The displayed incident data is approximate and should only be used for informational purposes. The information contained in supporting base layers was generated from GIS data maintained by different sources and agencies and is not necessarily accurate to mapping, surveying, or engineering standards.