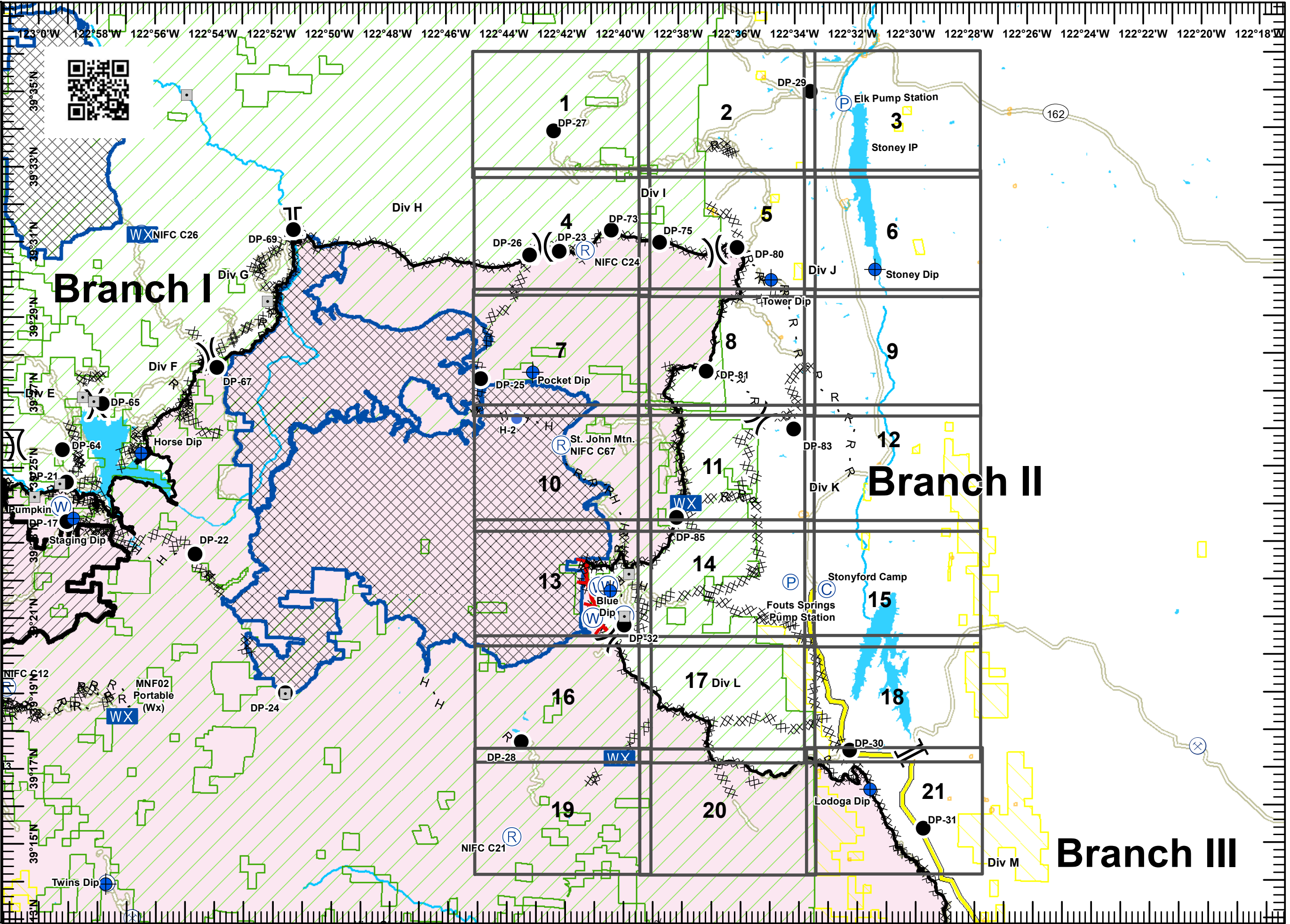


**Mendocino Complex
CA-MEU-008674**

September 8, 2018

**IAP Grid Ranch Fire
Branch II**



- || Branch Break
-) Division Break
- ⊙ Camp
- ⊕ Dip Site
- Drop Point
- Ⓟ Pump
- Ⓜ Helibase
- Ⓢ Helispot
- WX Mobile Weather Unit
- Ⓡ Repeater
- Ⓢ Staging Area
- Ⓜ Water Source
- Uncontrolled Fire Edge
- Completed Line
- XXXX Completed Dozer Line
- H - H Completed Hand Line
- R - R Road as Completed Line
- ▭ Bureau of Land Management
- ▭ USDA Forest Service
- ⊗ Active Mines (2010)
- ▭ Bridge
- ▭ Pine Mountain Project
- ▭ Wilderness Area

0 2 4 Miles
Datum: NAD83

1:175,000
SoCal IMT3 GIS
9/7/2018
16:34 hrs

Branch III

Mendocino Complex

CA-MEU-008674

September 8, 2018

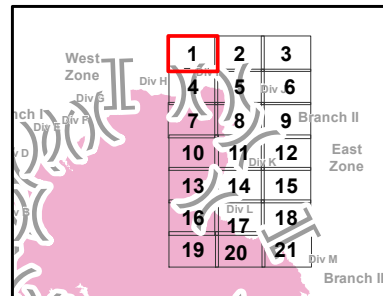
Page 1 of 21

IAP Branch II



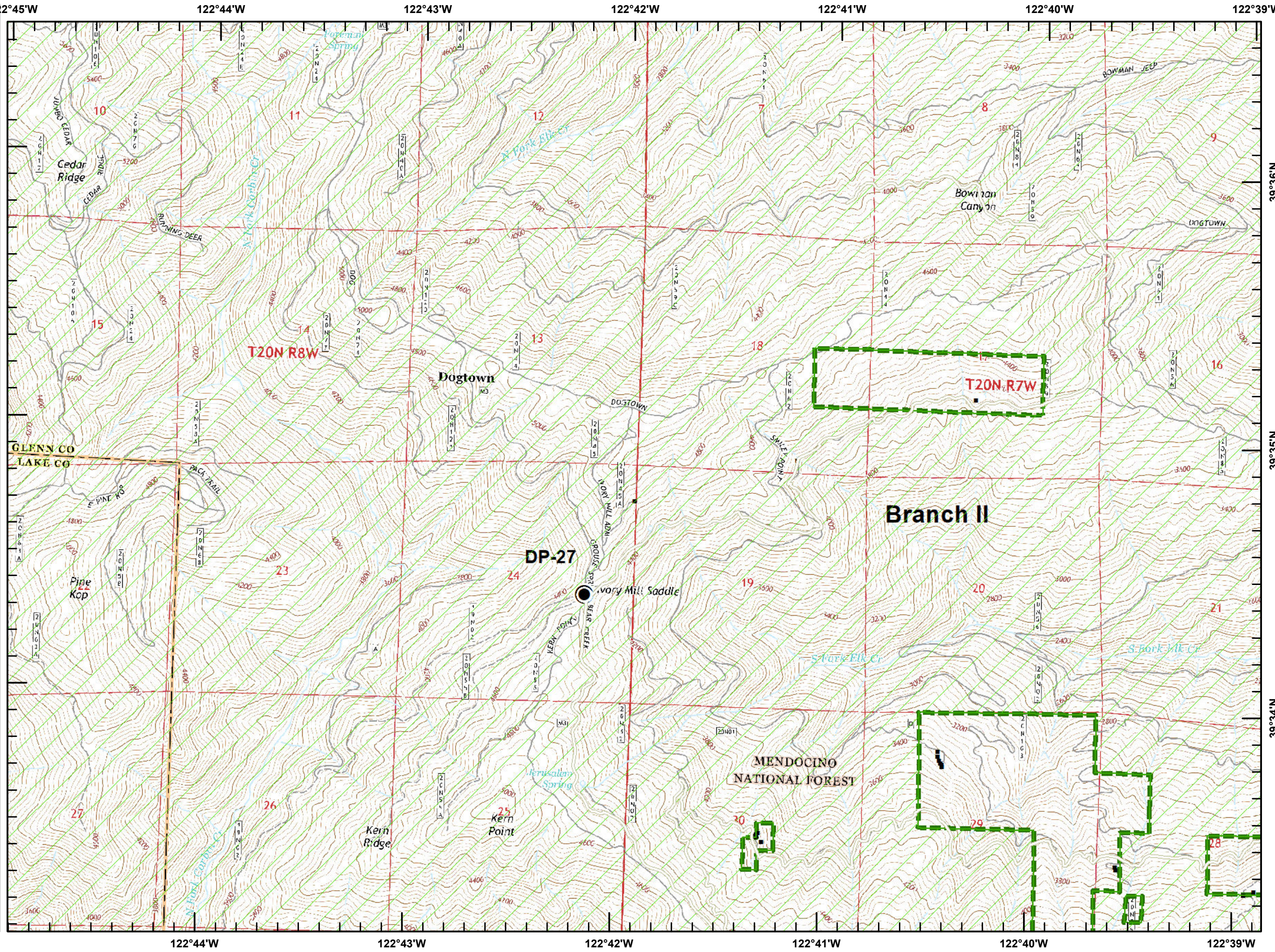
- USDA Forest Service
- Drop Point
- Structure
- Structure
- Structures (USFS)
- USDA Forest Service

Datum: NAD 83



SoCal IMT 3 GIS
9/7/2018
16:28 hrs

0 875 1,750 Feet
1:24,270



Mendocino Complex












CA-MEU-008674

September 8, 2018



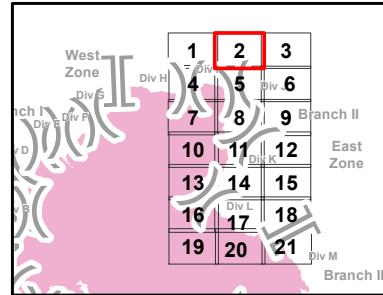
Page 2 of 21

IAP Branch II



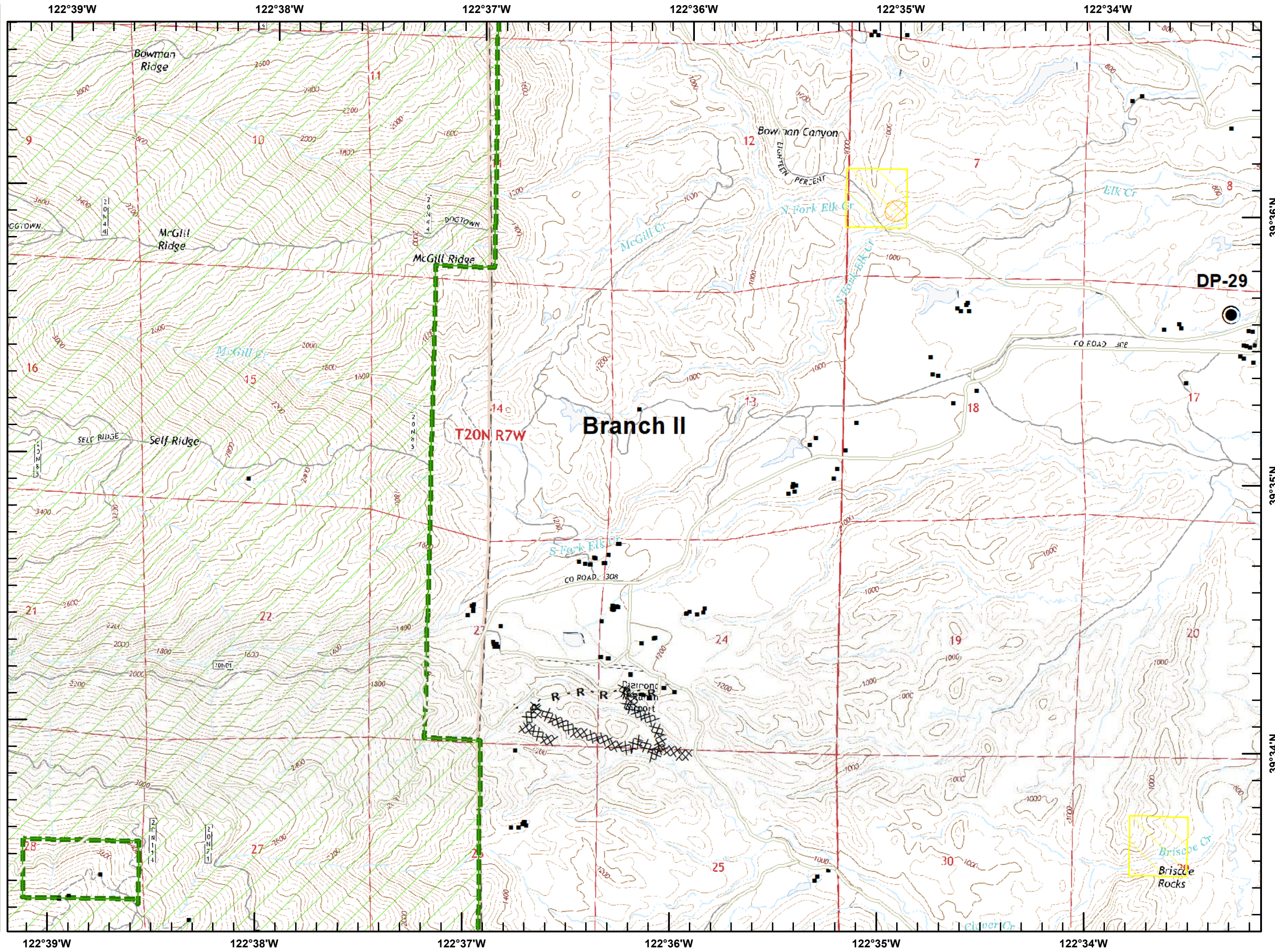
-  Bureau of Land Management
-  USDA Forest Service
-  Drop Point
-  Completed Dozer Line
-  Road as Completed Line
-  Structure
-  Structure
-  Structures (Reported)
-  Structures (USFS)
-  USDA Forest Service
-  Equipment Avoidance Areas

Datum: NAD 83



SoCal IMT 3 GIS
9/7/2018
16:29 hrs

1:24,270



Mendocino Complex

CA-MEU-008674

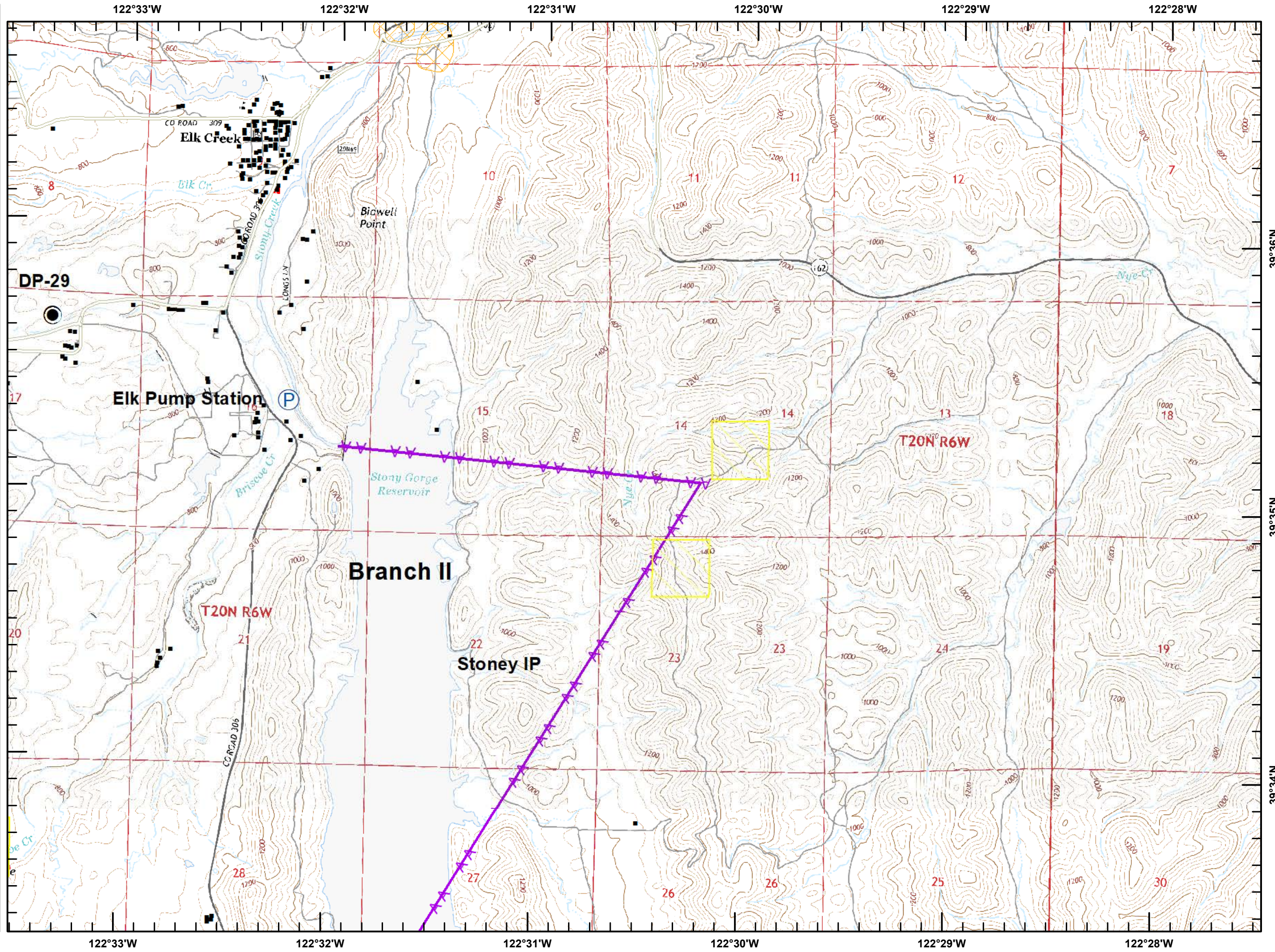
September 8, 2018

Page 3 of 21

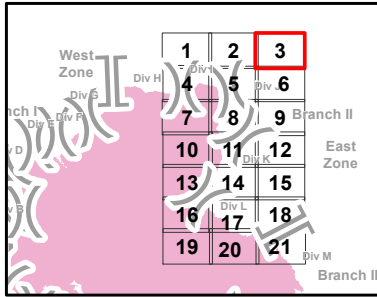
IAP Branch II



- Bureau of Land Management
- Drop Point
- Structure
- Structure
- Structures (USFS)
- Aerial Hazard
- Equipment Avoidance Areas



Datum: NAD 83



Mendocino Complex

CA-MEU-008674

September 8, 2018

Page 4 of 21

IAP Branch II



USDA Forest Service

Division Break

Drop Point

Repeater

Completed Line

Completed Dozer Line

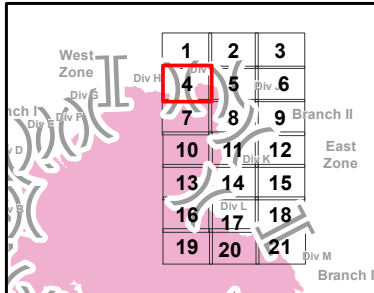
Structure

Structure

Structures (USFS)

USDA Forest Service

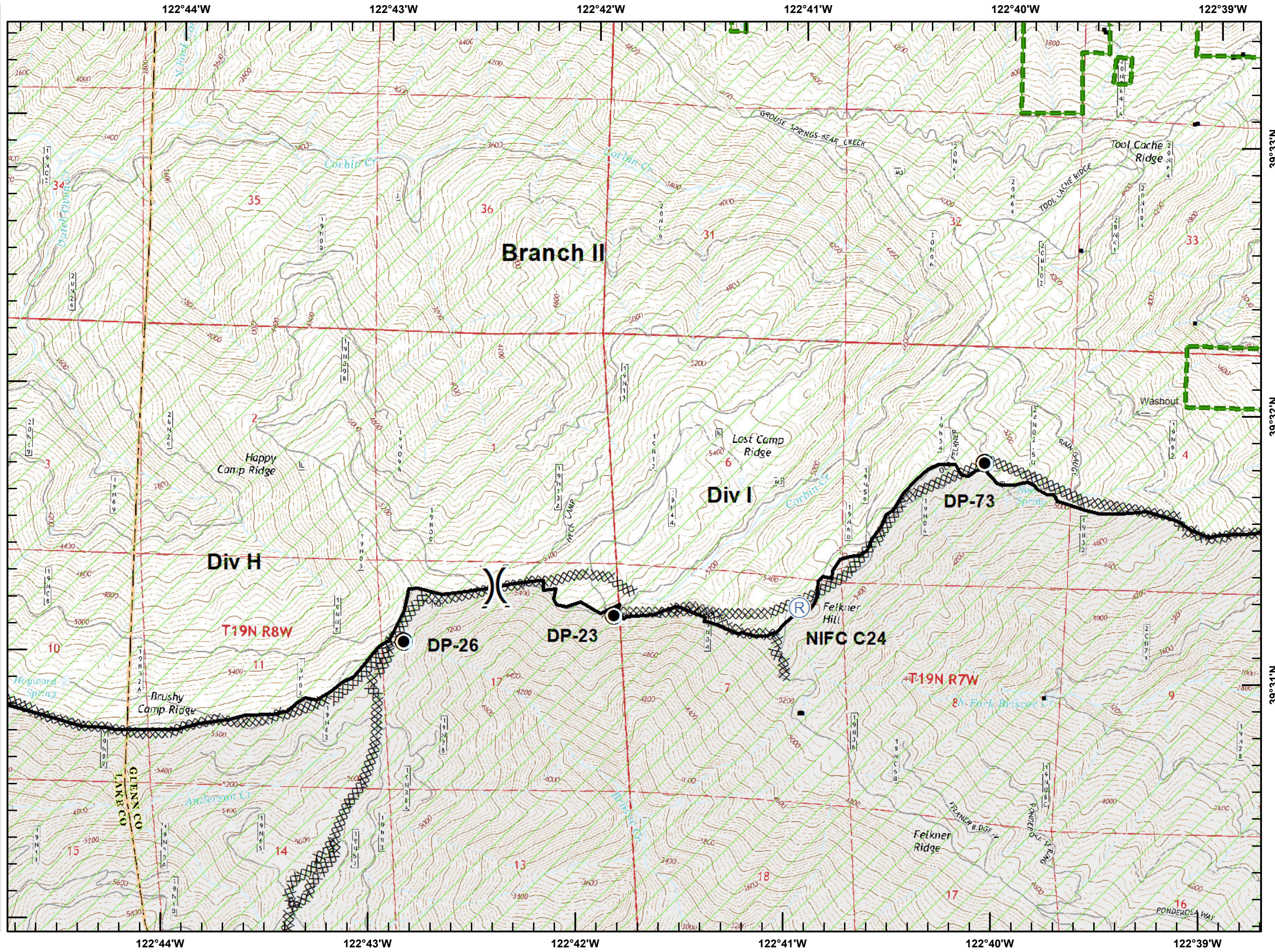
Datum: NAD 83



SoCal IMT 3 GIS
9/7/2018
16:30 hrs

0 875 1,750 Feet

1:24,270



Mendocino Complex

CA-MEU-008674

September 8, 2018

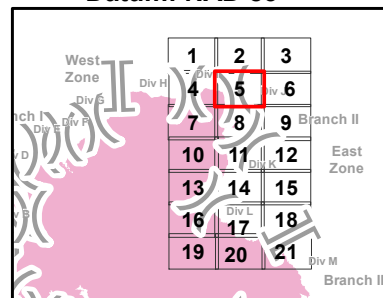
Page 5 of 21

IAP Branch II



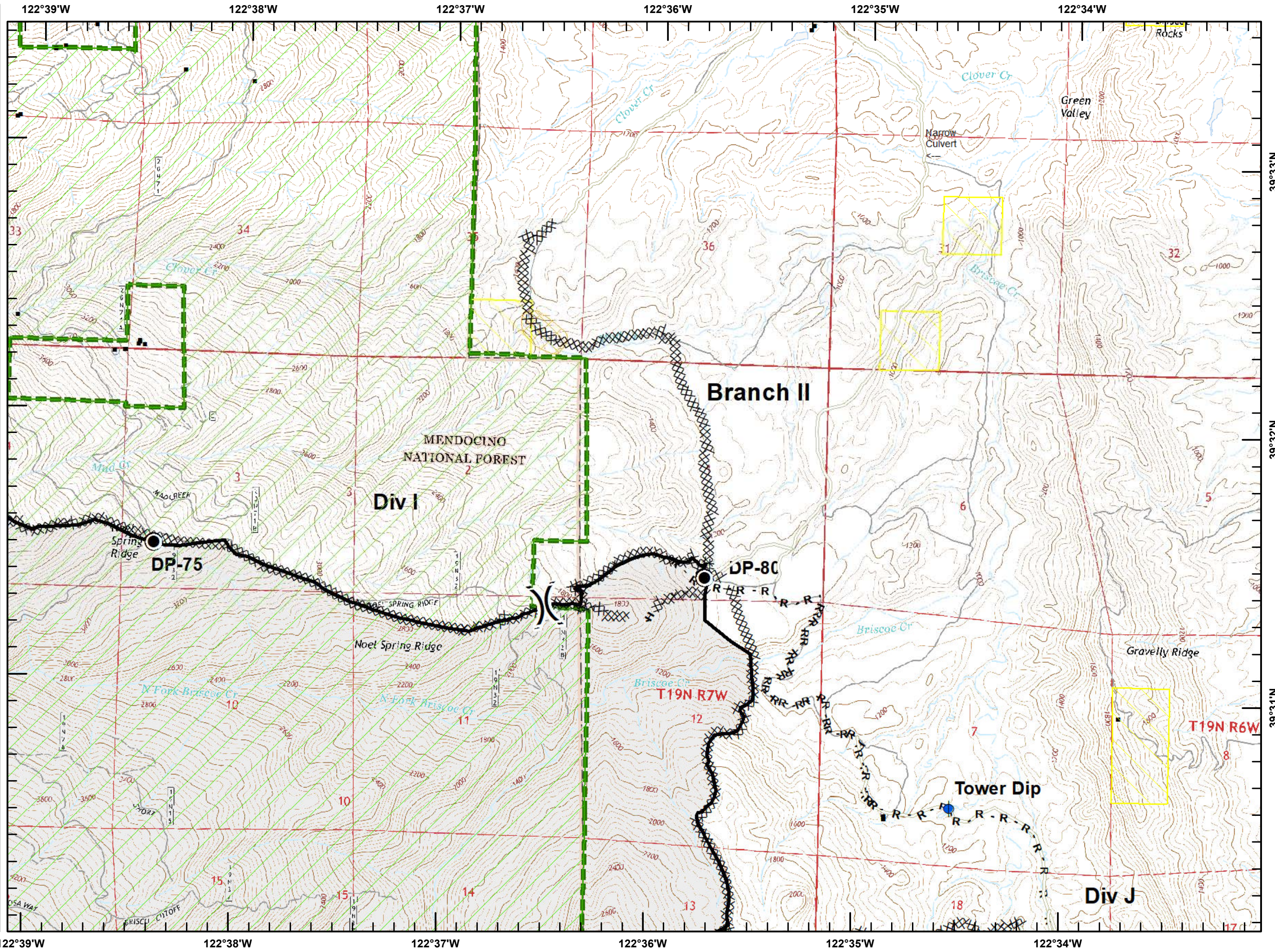
- Bureau of Land Management
- USDA Forest Service
- Division Break
- Dip Site
- Drop Point
- Completed Line
- Completed Dozer Line
- Completed Hand Line
- Road as Completed Line
- Structure
- Structure
- Structures (Reported)
- Structures (USFS)
- USDA Forest Service
- Equipment Avoidance Areas

Datum: NAD 83



SoCal IMT 3 GIS
9/7/2018
16:31 hrs

0 875 1,750 Feet
1:24,270



Mendocino Complex

CA-MEU-008674

September 8, 2018

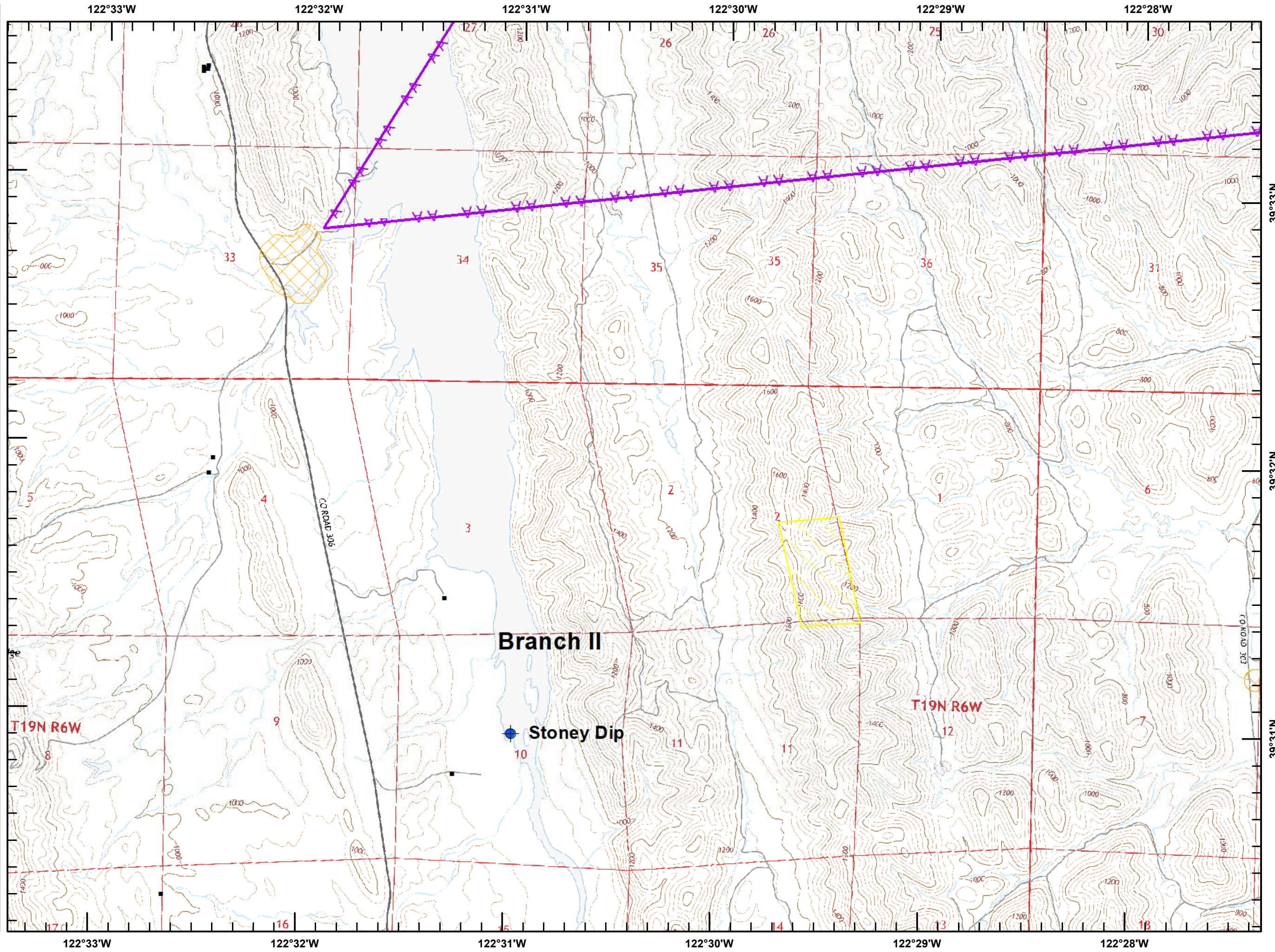

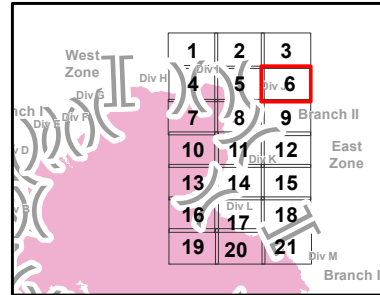
Page 6 of 21

IAP Branch II



- Bureau of Land Management
- Dip Site
- Structure
- Structures (USFS)
- Aerial Hazard
- Equipment Avoidance Areas

Datum: NAD 83



Mendocino Complex

CA-MEU-008674

September 8, 2018

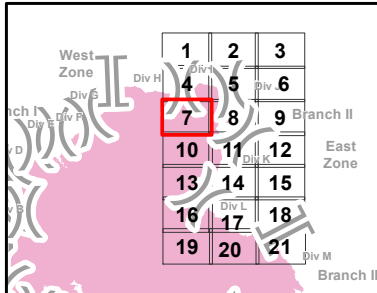
Page 7 of 21

IAP Branch II



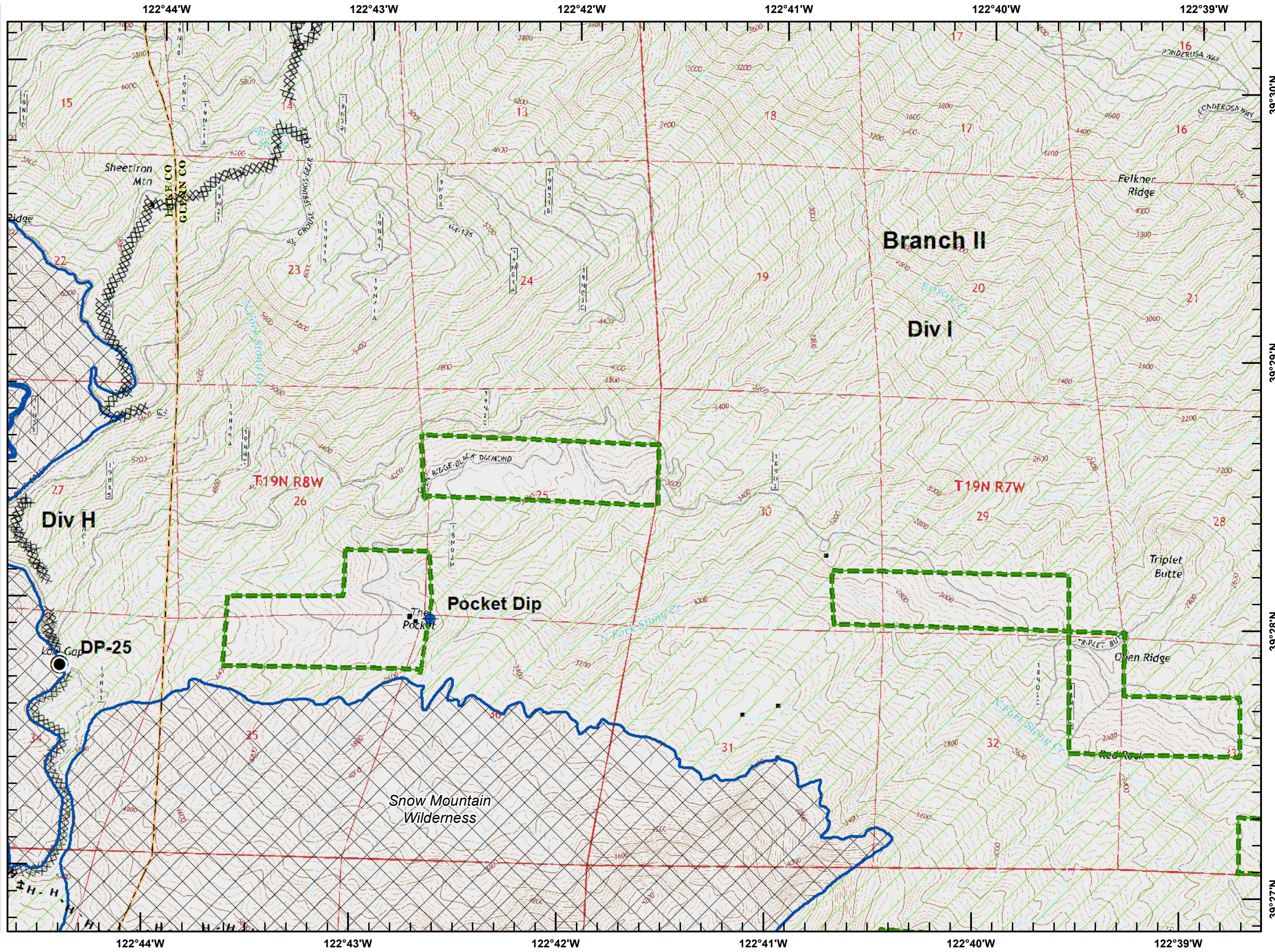
- USDA Forest Service
- Dip Site
- Drop Point
- Completed Dozer Line
- Completed Hand Line
- Wilderness Area
- Structure
- Structure
- Structures (USFS)
- USDA Forest Service

Wilderness Area
Datum: NAD 83



SoCal IMT 3 GIS
9/7/2018
16:33 hrs

1:24,270



Mendocino Complex

CA-MEU-008674

September 8, 2018

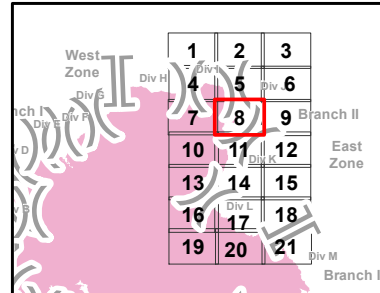
Page 8 of 21

IAP Branch II



- USDA Forest Service
- Drop Point
- Completed Line
- Completed Dozer Line
- Road as Completed Line
- Structure
- Structures (USFS)
- USDA Forest Service
- Equipment Avoidance Areas

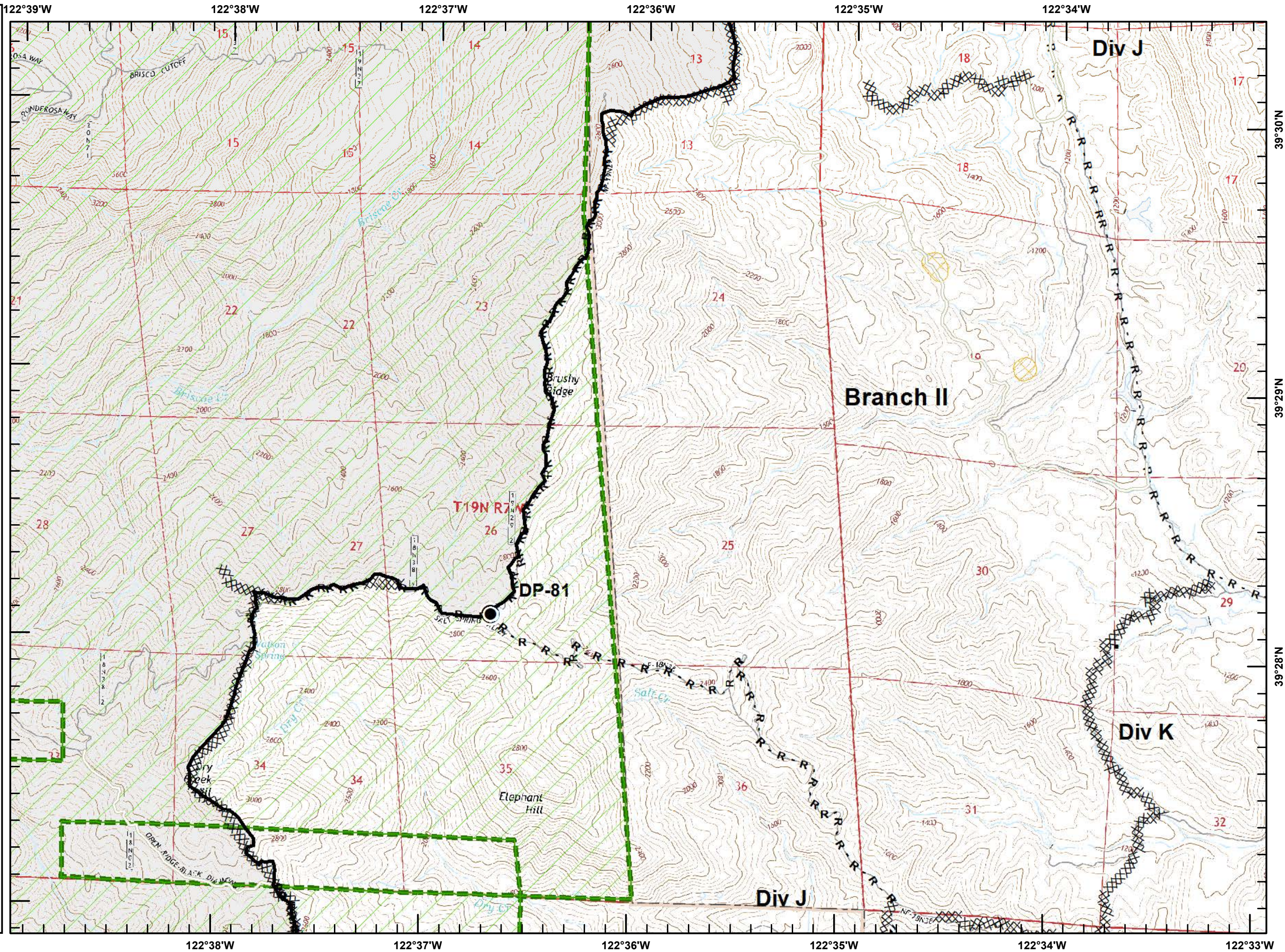
Datum: NAD 83



0 875 1,750 Feet

SoCal IMT 3 GIS
9/7/2018
16:34 hrs

1:24,270



Mendocino Complex

CA-MEU-008674

September 8, 2018

Page 9 of 21

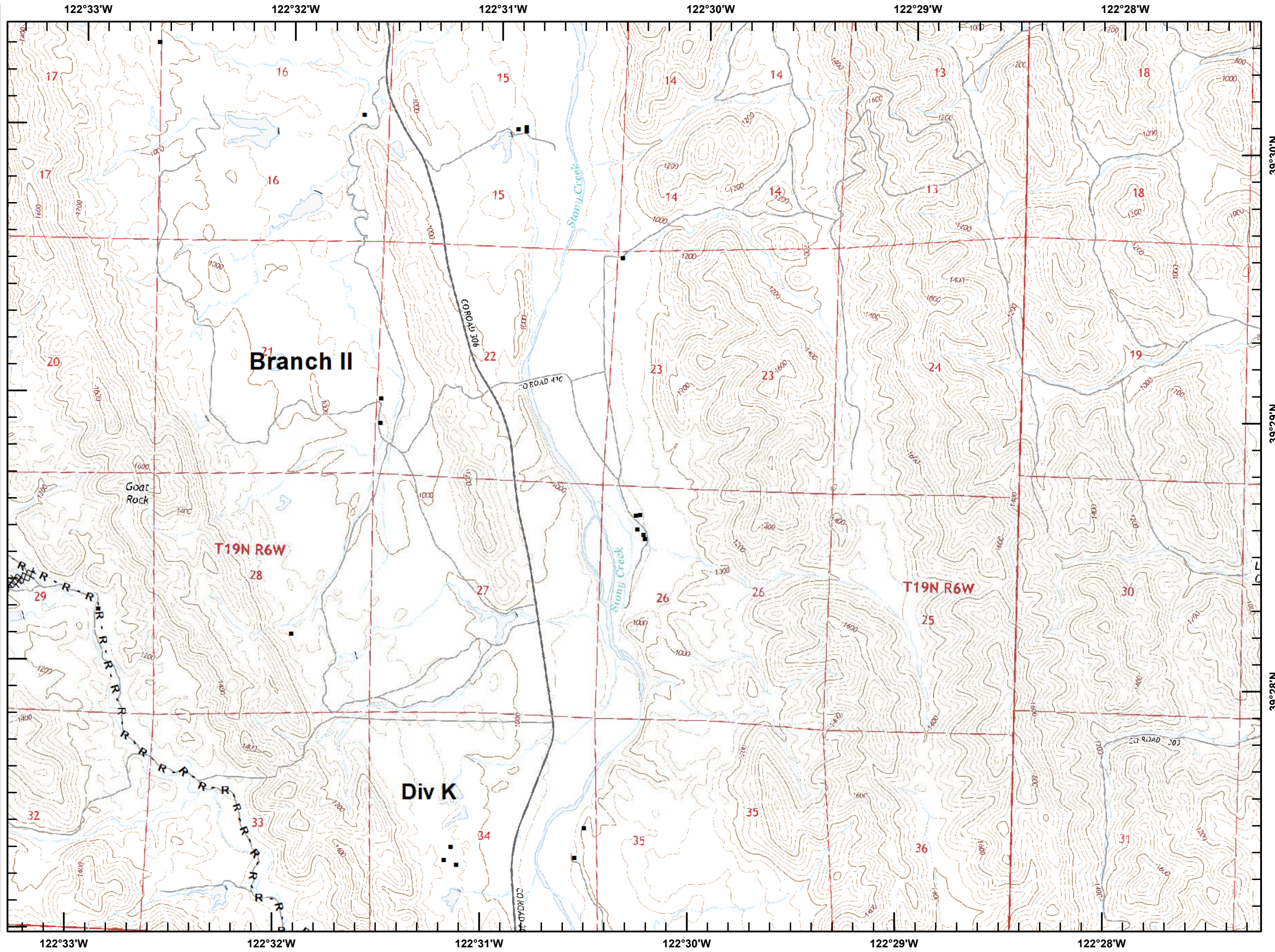

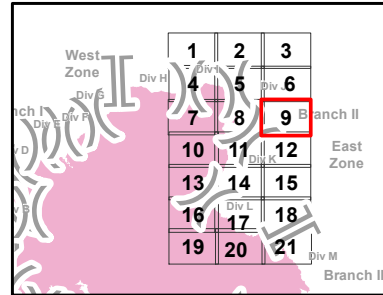
IAP Branch II



XXXXXXXXX Completed Dozer Line

- Structure
- Structures (USFS)

Datum: NAD 83



Mendocino Complex

CA-MEU-008674

September 8, 2018

Page 10 of 21

IAP Branch II



USDA Forest Service

Helispot

Repeater

Completed Dozer Line

Completed Hand Line

Road as Completed Line

Wilderness Area

Structure

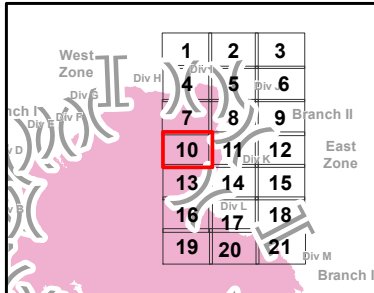
Structure

Structures (Reported)

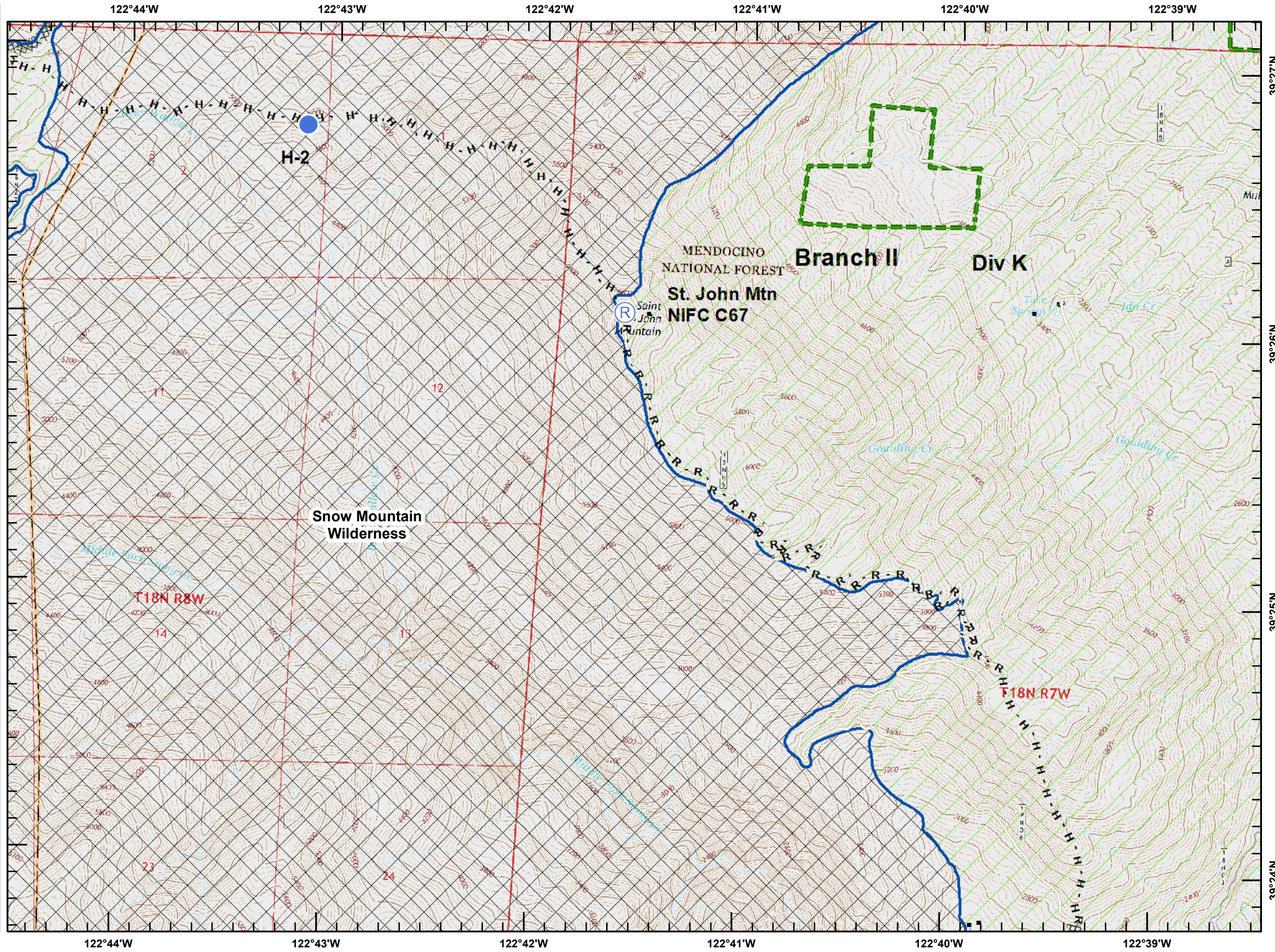
Structures (USFS)

USDA Forest Service

Wilderness Area
Datum: NAD 83



0 875 1,750 Feet
1:24,270



Mendocino Complex

CA-MEU-008674

September 8, 2018

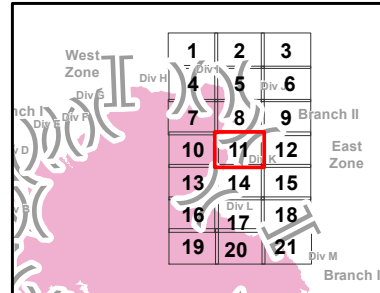
Page 11 of 21

IAP Branch II



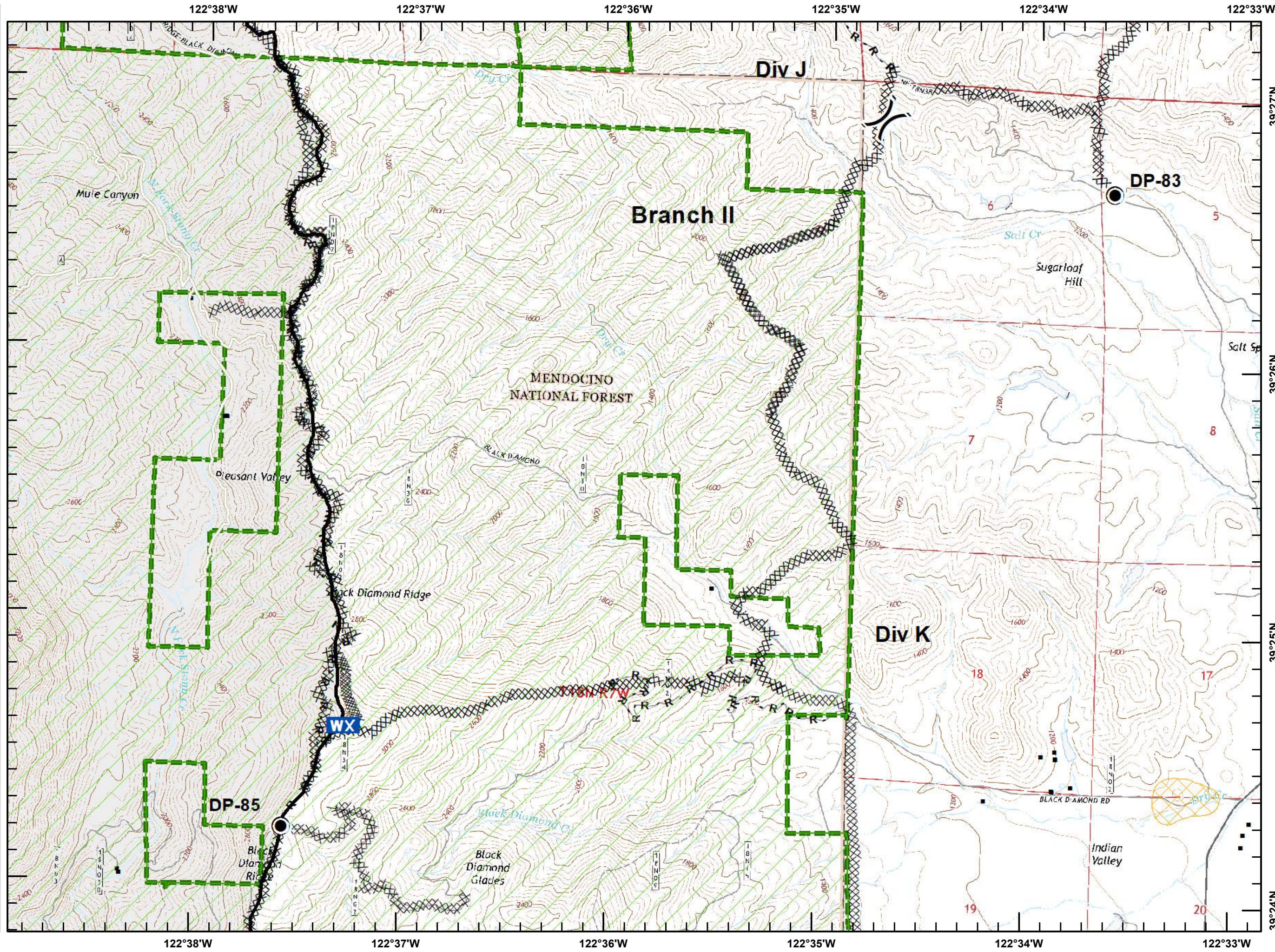
- USDA Forest Service
- Division Break
- Drop Point
- Mobile Weather Unit
- Completed Line
- Completed Dozer Line
- Road as Completed Line
- Structure
- Structure
- Structures (Reported)
- Structures (USFS)
- USDA Forest Service
- Equipment Avoidance Areas

Datum: NAD 83



SoCal IMT 3 GIS
9/7/2018
16:37 hrs

0 875 1,750 Feet
1:24,270



Mendocino Complex

CA-MEU-008674

September 8, 2018

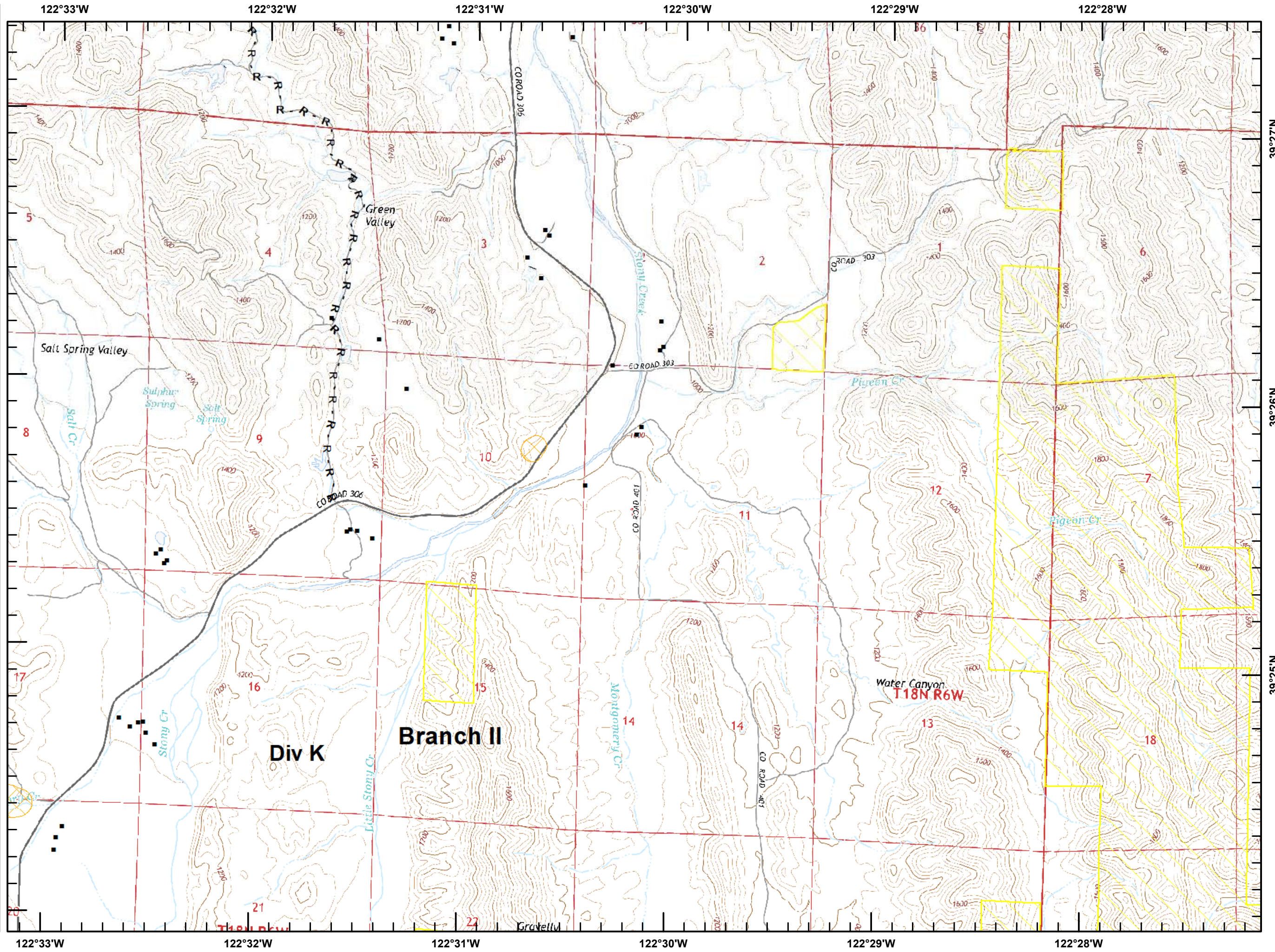

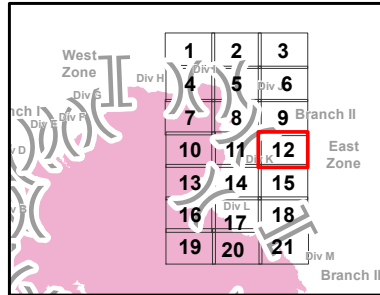
Page 12 of 21

IAP Branch II



- Bureau of Land Management
- Structure
- Structures (USFS)
- Equipment Avoidance Areas

Datum: NAD 83



Mendocino Complex

CA-MEU-008674

September 8, 2018

Page 13 of 21

IAP Branch II



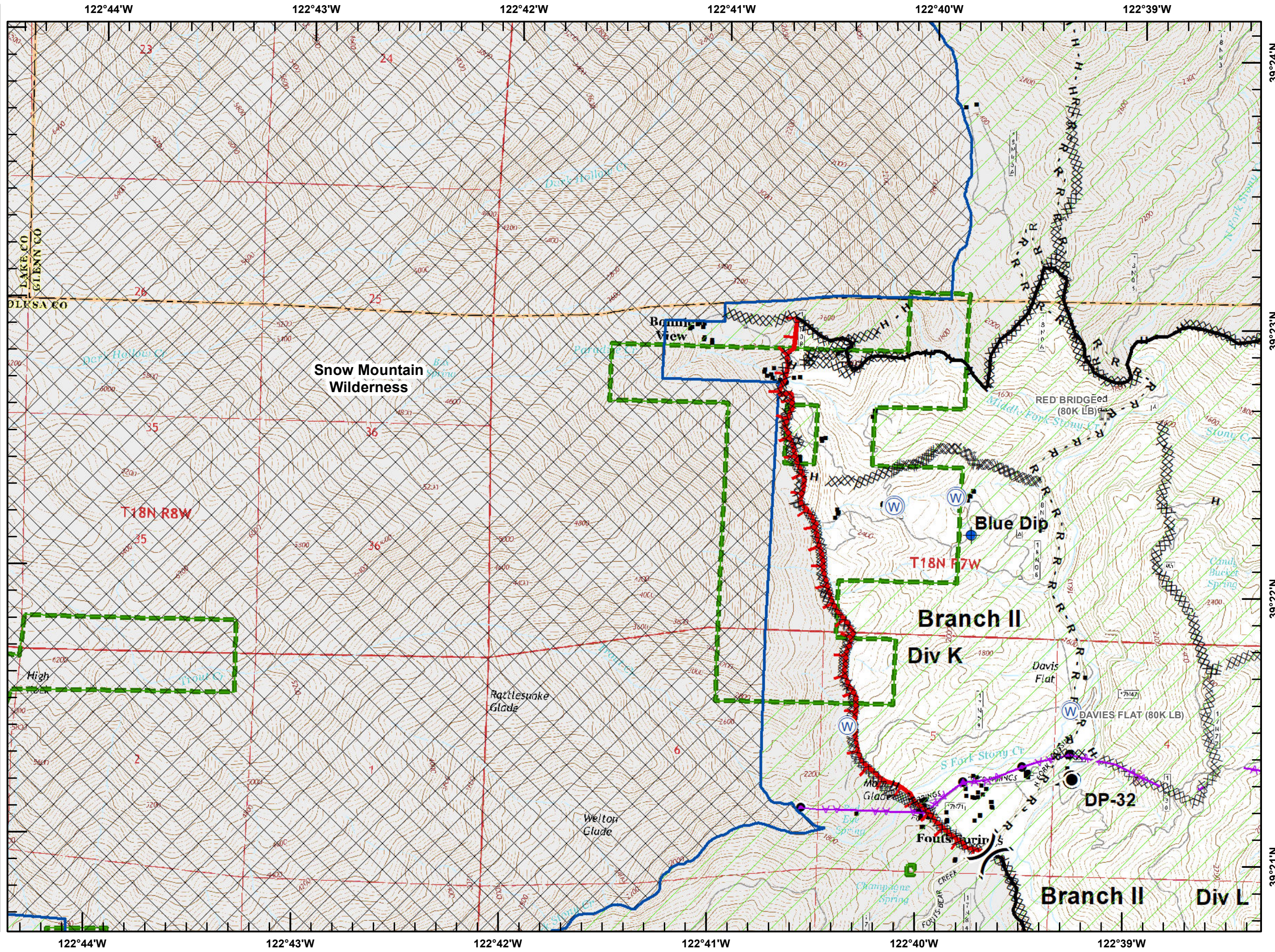
- Bridge
- USDA Forest Service
- Division Break
- Dip Site
- Drop Point
- Water Source
- Uncontrolled Fire Edge
- Completed Line
- Completed Dozer Line
- Completed Hand Line
- Road as Completed Line
- Wilderness Area
- Structure
- Structure
- Structures (Reported)
- Structures (USFS)
- USDA Forest Service
- Wilderness Area

Datum: NAD 83

West Zone	1	2	3	
Div H	4	5	6	
Div I	7	8	9	Branch II
Div J	10	11	12	East Zone
Div K	13	14	15	
Div L	16	17	18	
Div M	19	20	21	Branch II

SoCal IMT 3 GIS
9/7/2018
16:38 hrs

0 875 1,750 Feet
1:24,270



Mendocino Complex











CA-MEU-008674

September 8, 2018

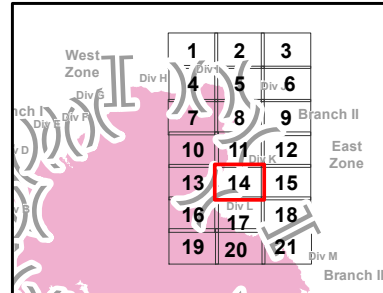
Page 14 of 21


IAP Branch II



-  Bureau of Land Management
-  USDA Forest Service
-  Completed Line
-  Completed Dozer Line
-  Completed Hand Line
-  Structure
-  Structure
-  Structures (USFS)
-  USDA Forest Service
-  Equipment Avoidance Areas

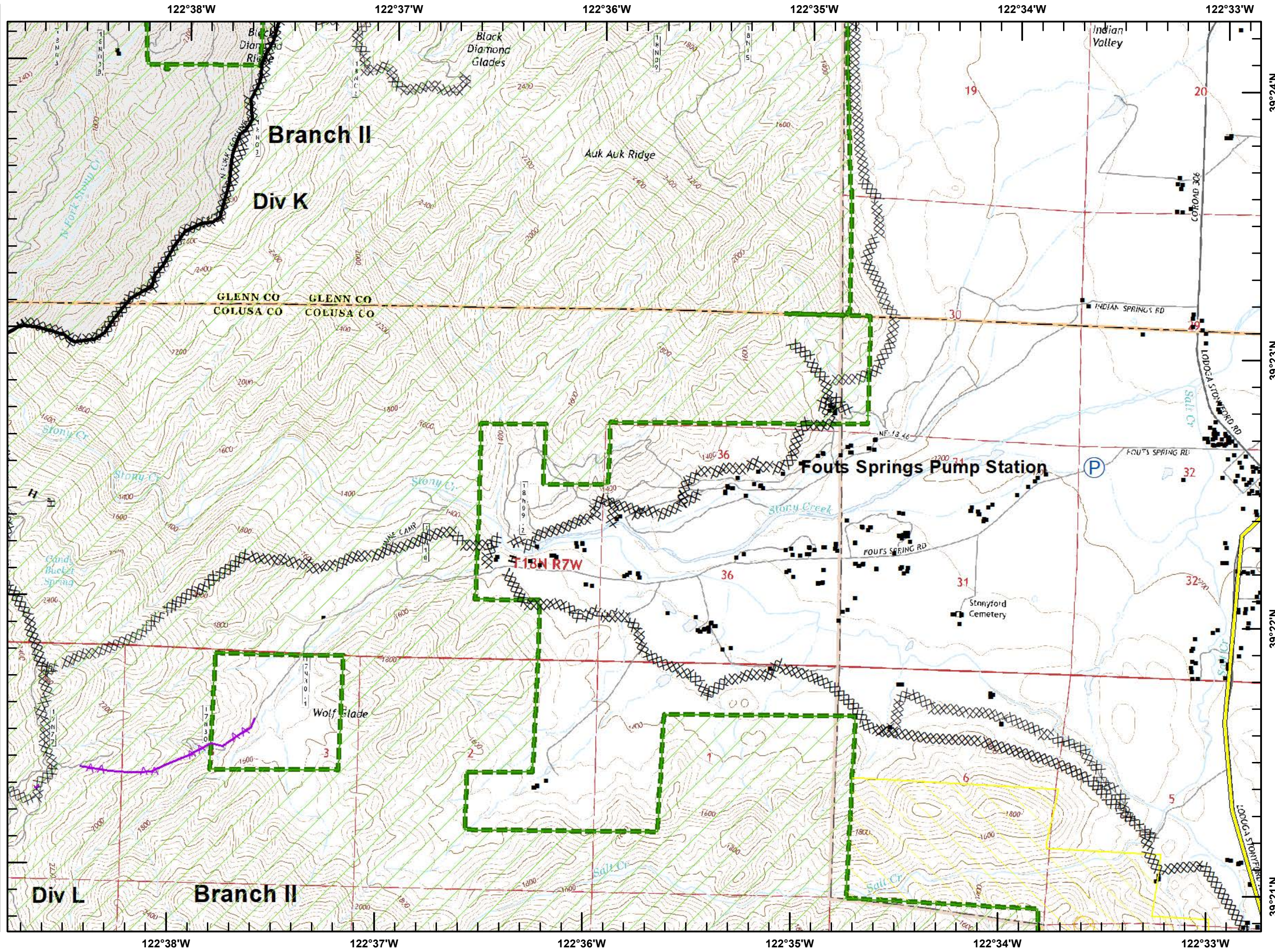
Datum: NAD 83





SoCal IMT 3 GIS
9/7/2018
16:39 hrs

1:24,270



Mendocino Complex








CA-MEU-008674

September 8, 2018

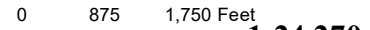
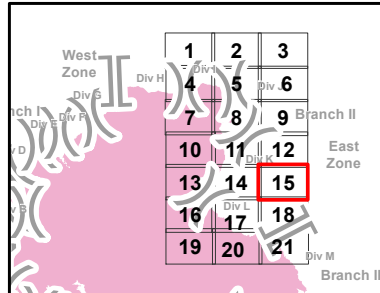
Page 15 of 21

IAP Branch II



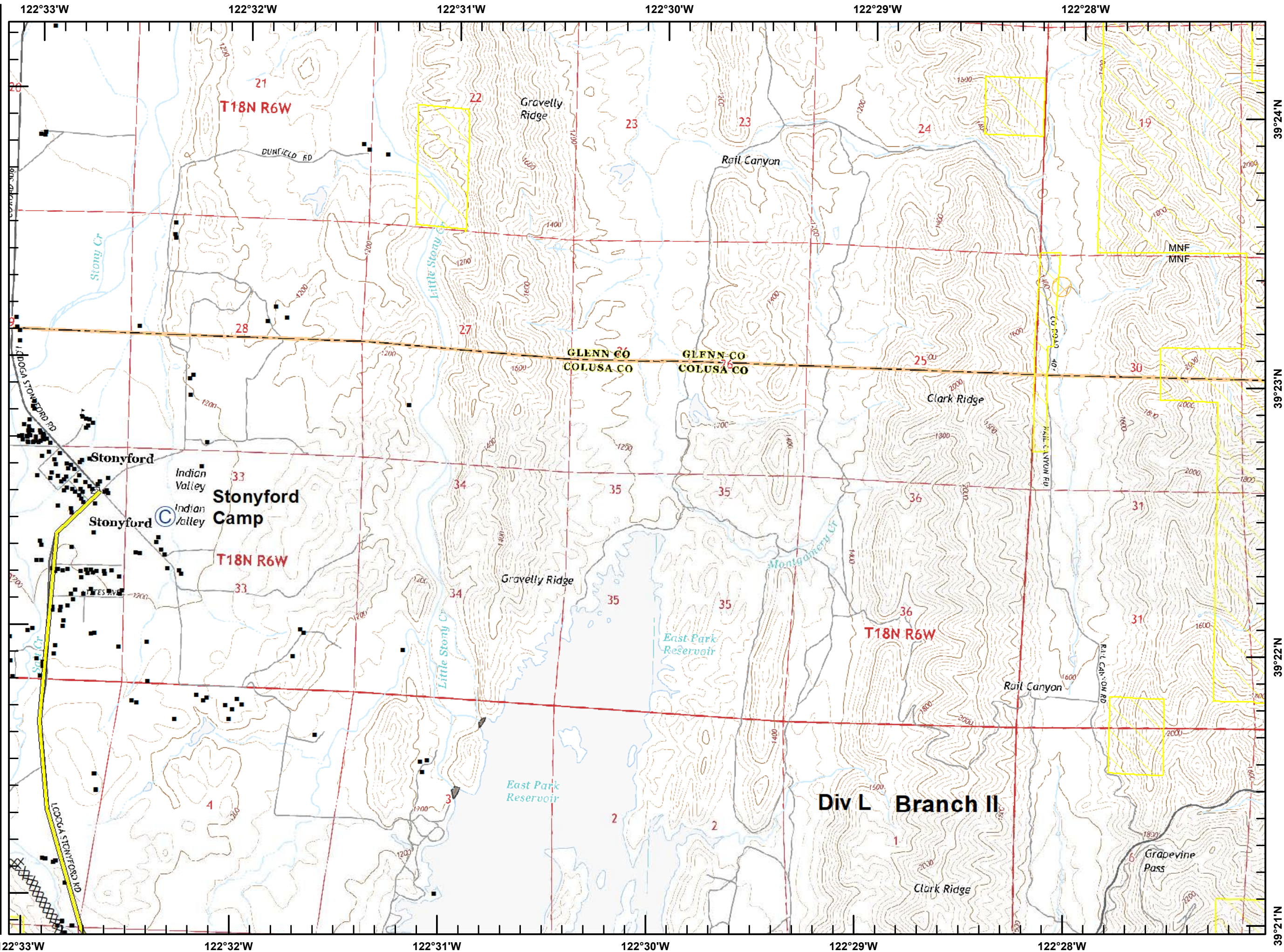
-  Bureau of Land Management
-  Camp
-  Completed Dozer Line
-  Structure
-  Structure
-  Structures (USFS)
-  Equipment Avoidance Areas

Datum: NAD 83



SoCal IMT 3 GIS
9/7/2018
16:40 hrs

1:24,270



Mendocino Complex

CA-MEU-008674

September 8, 2018

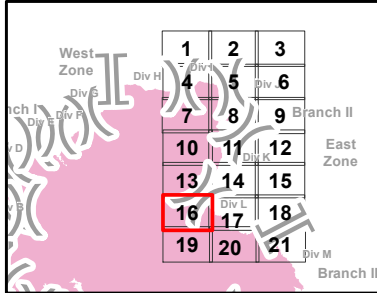
Page 16 of 21

IAP Branch II



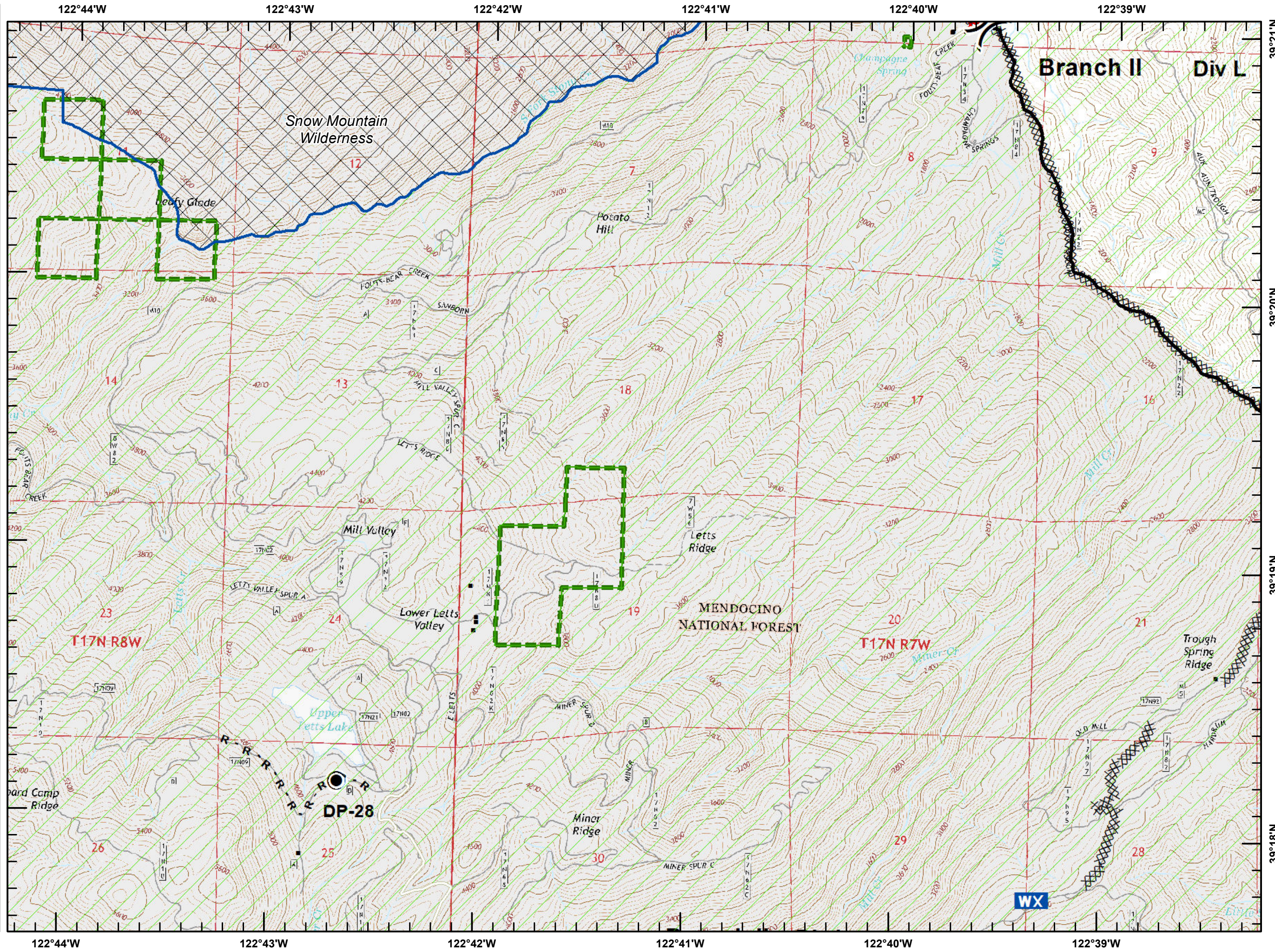
- USDA Forest Service
- Division Break
- Drop Point
- Mobile Weather Unit
- Uncontrolled Fire Edge
- Completed Line
- Completed Dozer Line
- Road as Completed Line
- Wilderness Area
- Structure
- Structure
- Structures (USFS)
- USDA Forest Service

Wilderness Area
Datum: NAD 83



SoCal IMT 3 GIS
9/7/2018
16:41 hrs

1:24,270



Mendocino Complex

CA-MEU-008674

September 8, 2018

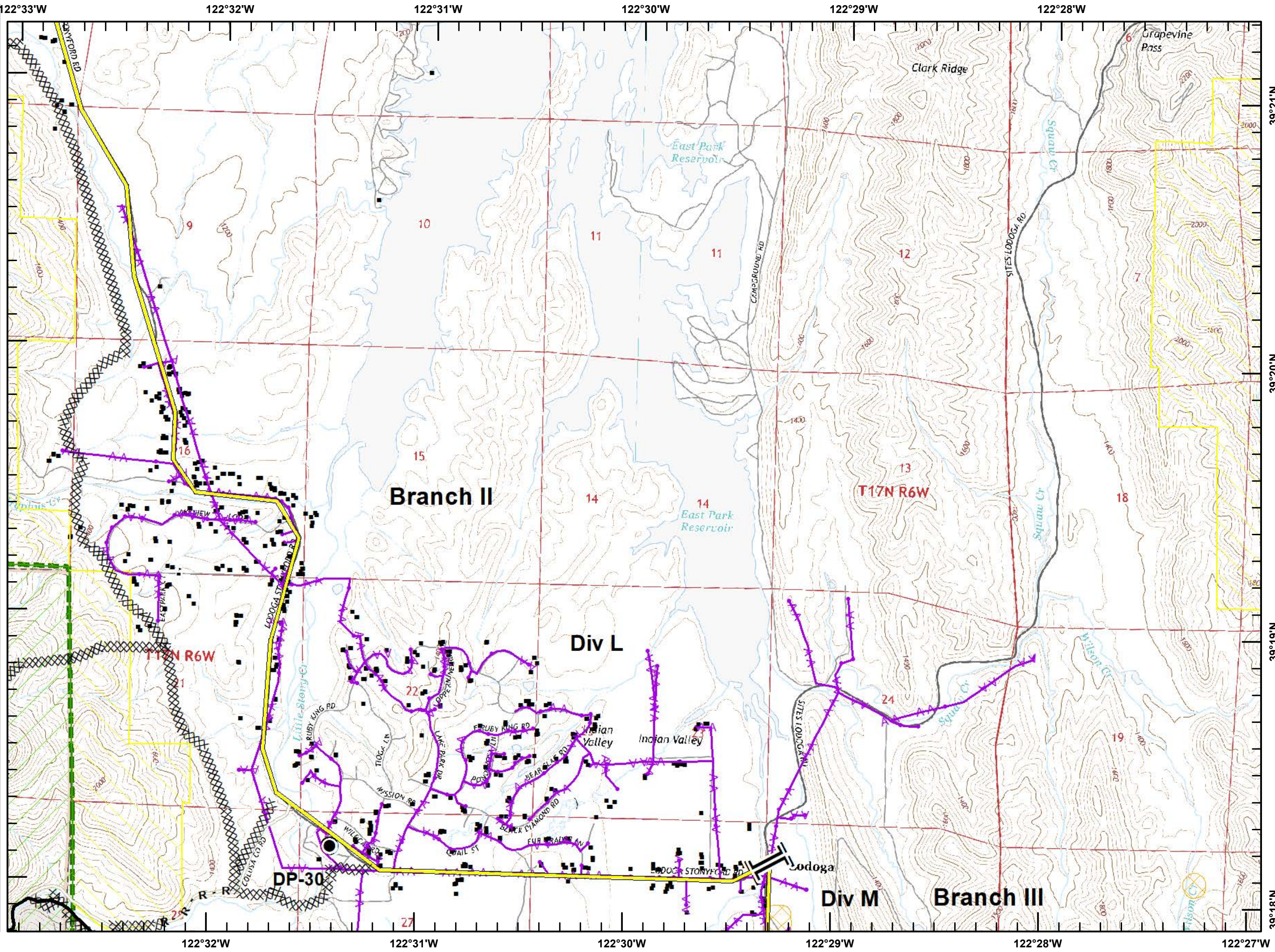

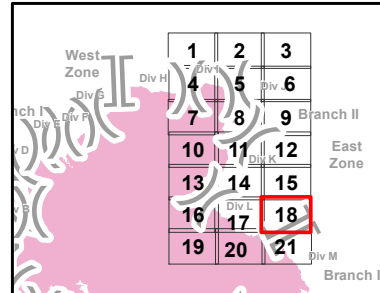
Page 18 of 21

IAP Branch II



- Bureau of Land Management
- USDA Forest Service
- Branch Break
- Drop Point
- Completed Line
- Completed Dozer Line
- Road as Completed Line
- Structure
- Structure
- Structures (USFS)
- USDA Forest Service
- Equipment Avoidance Areas

Datum: NAD 83



Mendocino Complex










CA-MEU-008674

September 8, 2018


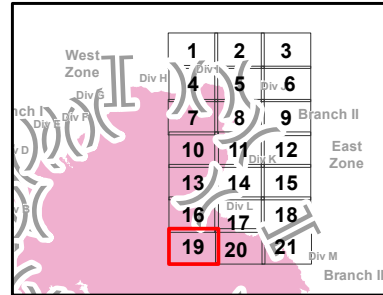
Page 19 of 21

IAP Branch II



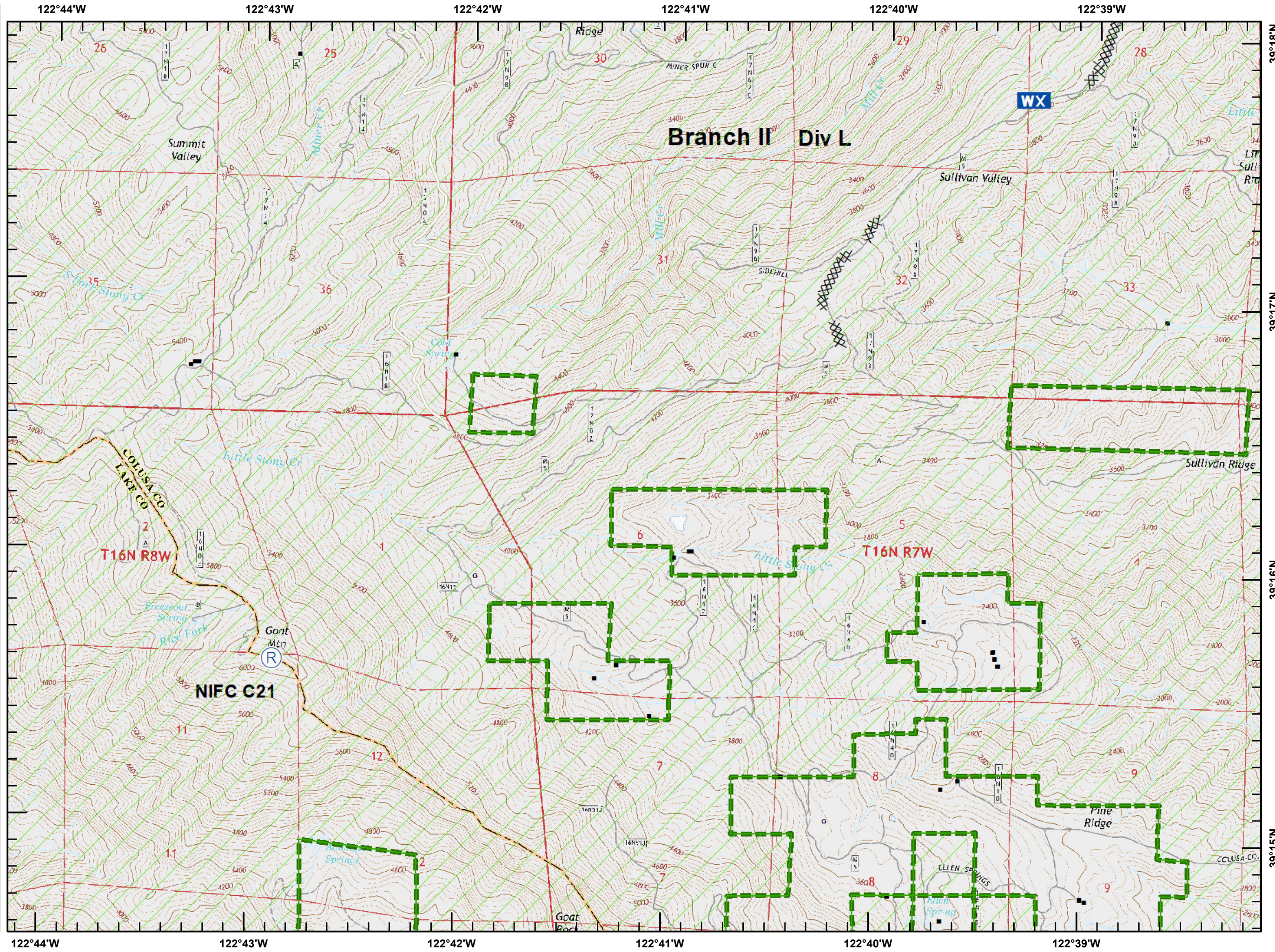
-  USDA Forest Service
-  Mobile Weather Unit
-  Repeater
-  Completed Dozer Line
-  Structure
-  Structure
-  Structures (Reported)
-  Structures (USFS)
-  USDA Forest Service

Datum: NAD 83



SoCal IMT 3 GIS
9/7/2018
16:44 hrs

0 875 1,750 Feet
1:24,270



Mendocino Complex

CA-MEU-008674

September 8, 2018

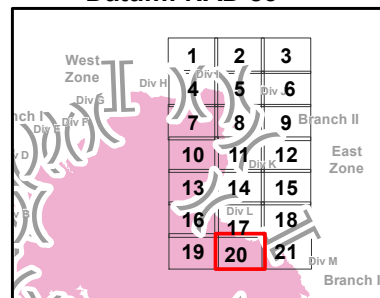
Page 20 of 21

IAP Branch II



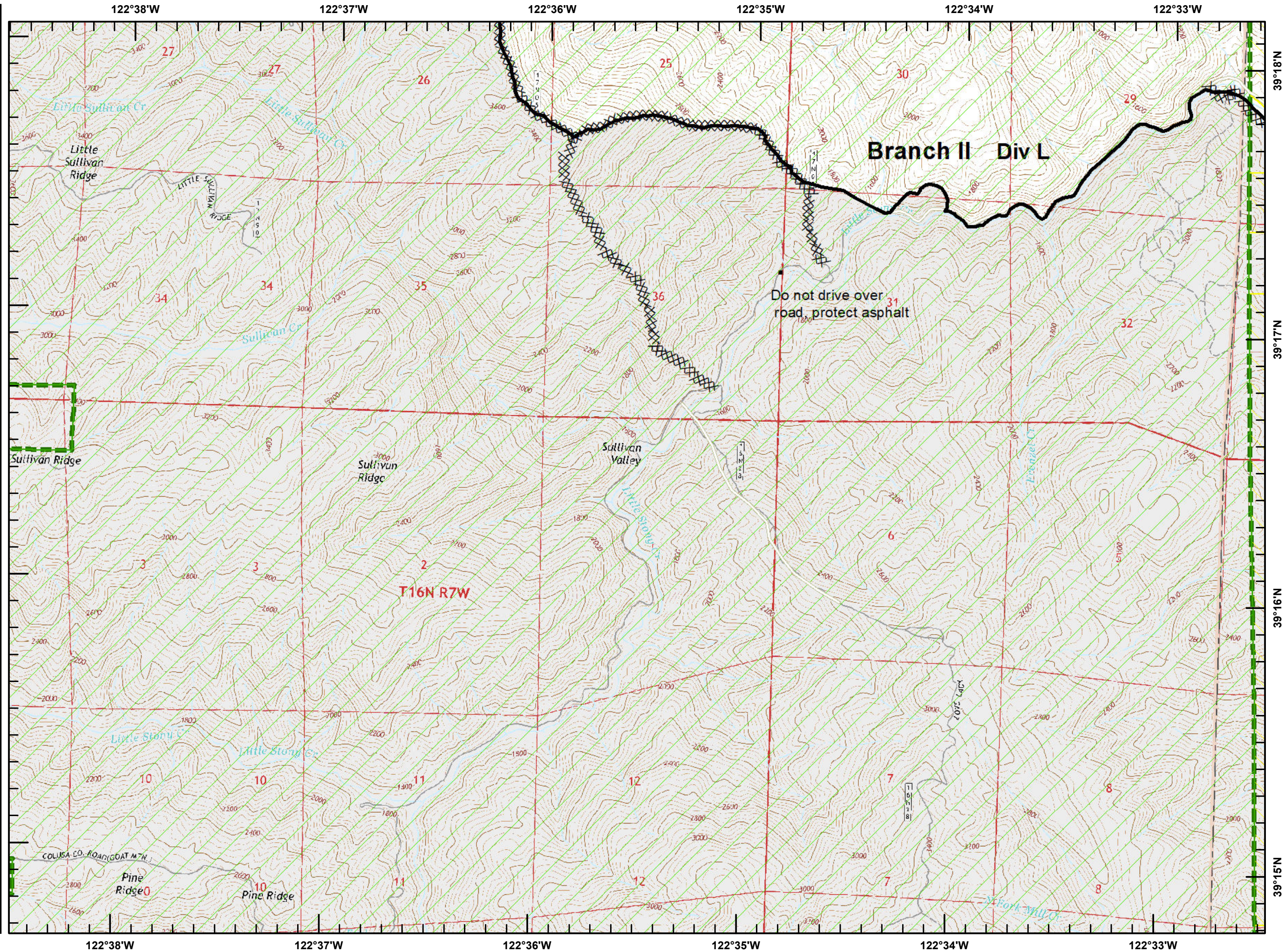
- Bureau of Land Management
- USDA Forest Service
- Completed Line
- Completed Dozer Line
- Structure
- USDA Forest Service

Datum: NAD 83



SoCal IMT 3 GIS
9/7/2018
16:45 hrs

1:24,270



Mendocino Complex














CA-MEU-008674

September 8, 2018


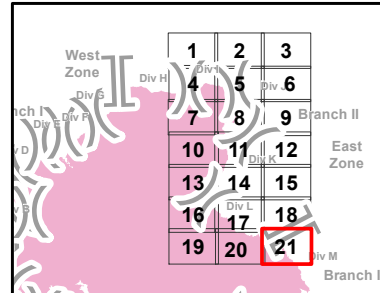
Page 21 of 21

IAP Branch II




-  Bureau of Land Management
-  USDA Forest Service
-  Branch Break
-  Dip Site
-  Drop Point
-  Completed Line
-  Completed Dozer Line
-  Road as Completed Line
-  Structure
-  Structure
-  Structures (USFS)
-  USDA Forest Service
-  Equipment Avoidance Areas

Datum: NAD 83



SoCal IMT 3 GIS
9/7/2018
16:46 hrs



1:24,270

