




TRANSPORTATION, 09/10/18




SoCal IMT 3 GIS
September 09, 2018
1814



QR Code



SOUTHERN CALIFORNIA
INTERAGENCY INCIDENT MANAGEMENT



FOREST SERVICE
DEPARTMENT OF AGRICULTURE

Miles

0.2 0.5 1 1.5 2

Datum: NAD 83

Mendocino Complex




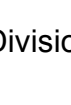

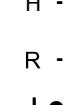



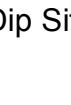

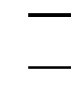










CA-MEU-008674

September 10, 2018

TRANSPORTATION

Branch I

Legend

 USFS Office, Upper Lake	 Drop Point	 Completed Line
 Mobile Weather Unit	 Helispot	 Completed Dozer Line
 Repeater	 Staging Area	 Completed Hand Line
 Water Source	 Burnout	 Road as Completed Line
 Dip Site	 Completed Burnout	 Major Highways
 Division Break	 Branch Break	 Highways
 Branch Break		 Major Roads
		 Local Streets
		 Fire Area