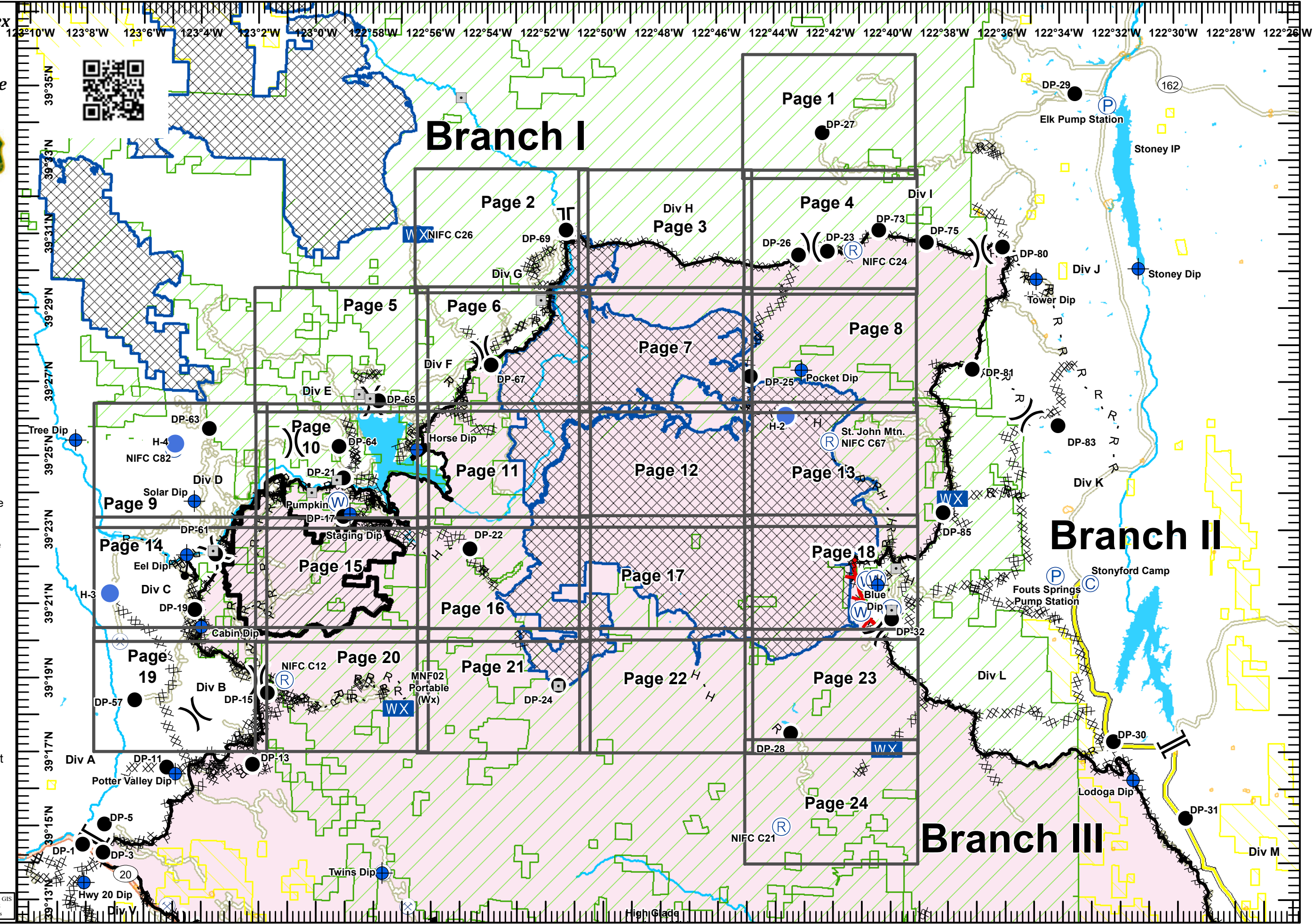


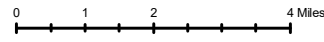
**Mendocino Complex  
CA-MEU-008674**

September 8, 2018

**IAP Grid Ranch Fire  
Branch I**



- [[ Branch Break
- ) Division Break
- ⊙ Camp
- ⊕ Dip Site
- Drop Point
- ⊕ Helibase
- ⊕ Helispot
- WX Mobile Weather Unit
- Ⓟ Pump
- Ⓡ Repeater
- Ⓜ Water Source
- Uncontrolled Fire Edge
- Completed Line
- XXXXX Completed Dozer Line
- H - H Completed Hand Line
- R - R Road as Completed Line
- Completed Burnout
- ▨ Bureau of Land Management
- ▨ USDA Forest Service
- ⊗ Active Mines (2010)
- Bridge
- ▨ Wilderness Area
- ▨ Pine Mountain Project

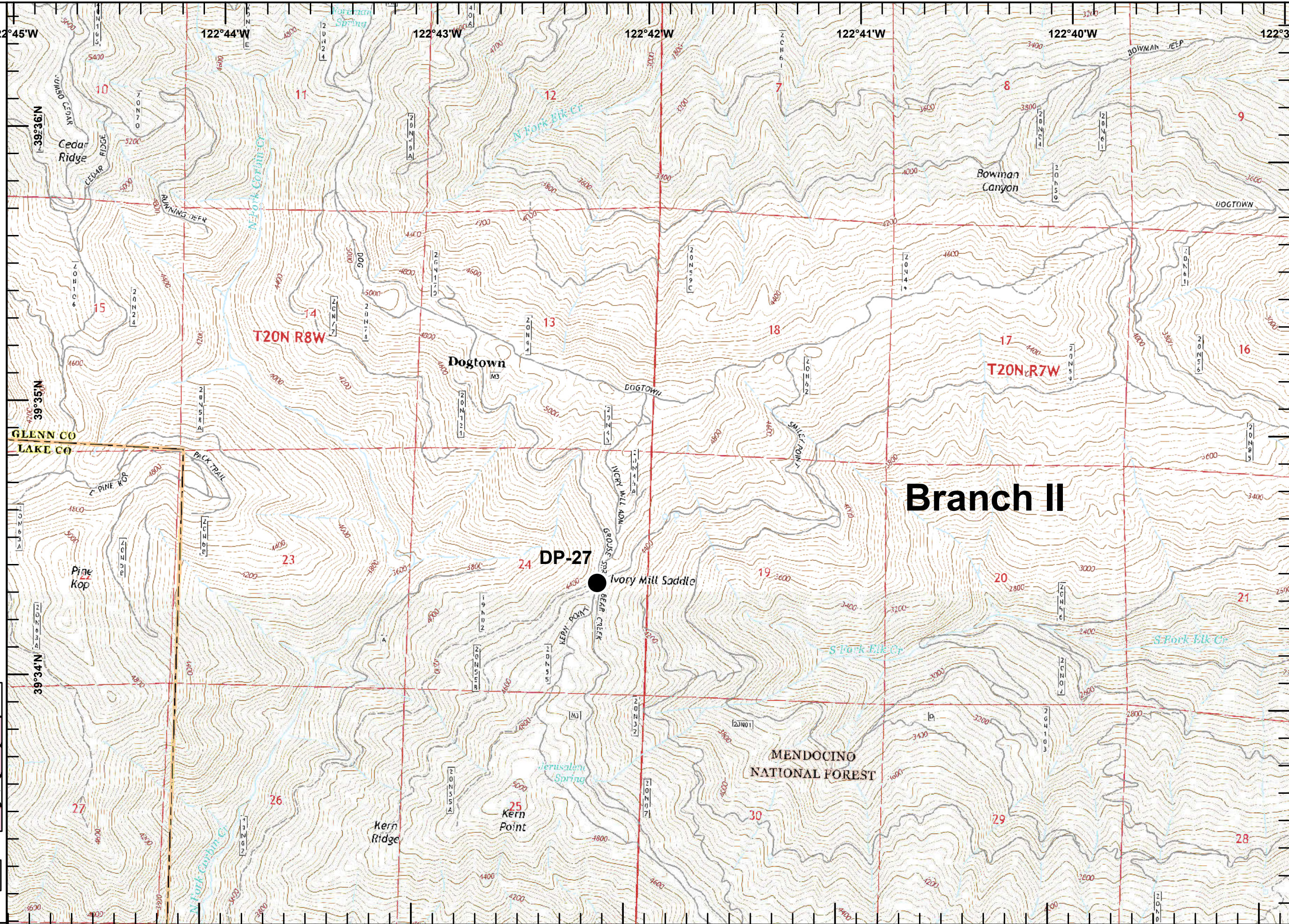


Datum: NAD83

1:178,000

SoCal IMT3 GIS  
9/9/2018  
15:55 hrs

**IAP Branch I**



**Branch II**

● Drop Point

				1
			2	3
	4	5	6	7
8	9	10	11	12
13	14	15	16	17
18	19	20	21	22
23	24	25	26	27
28	29	30	31	32

Datum: NAD83

1:24,000

SoCal IMT3 GIS  
 9/9/2018  
 15:54 hrs

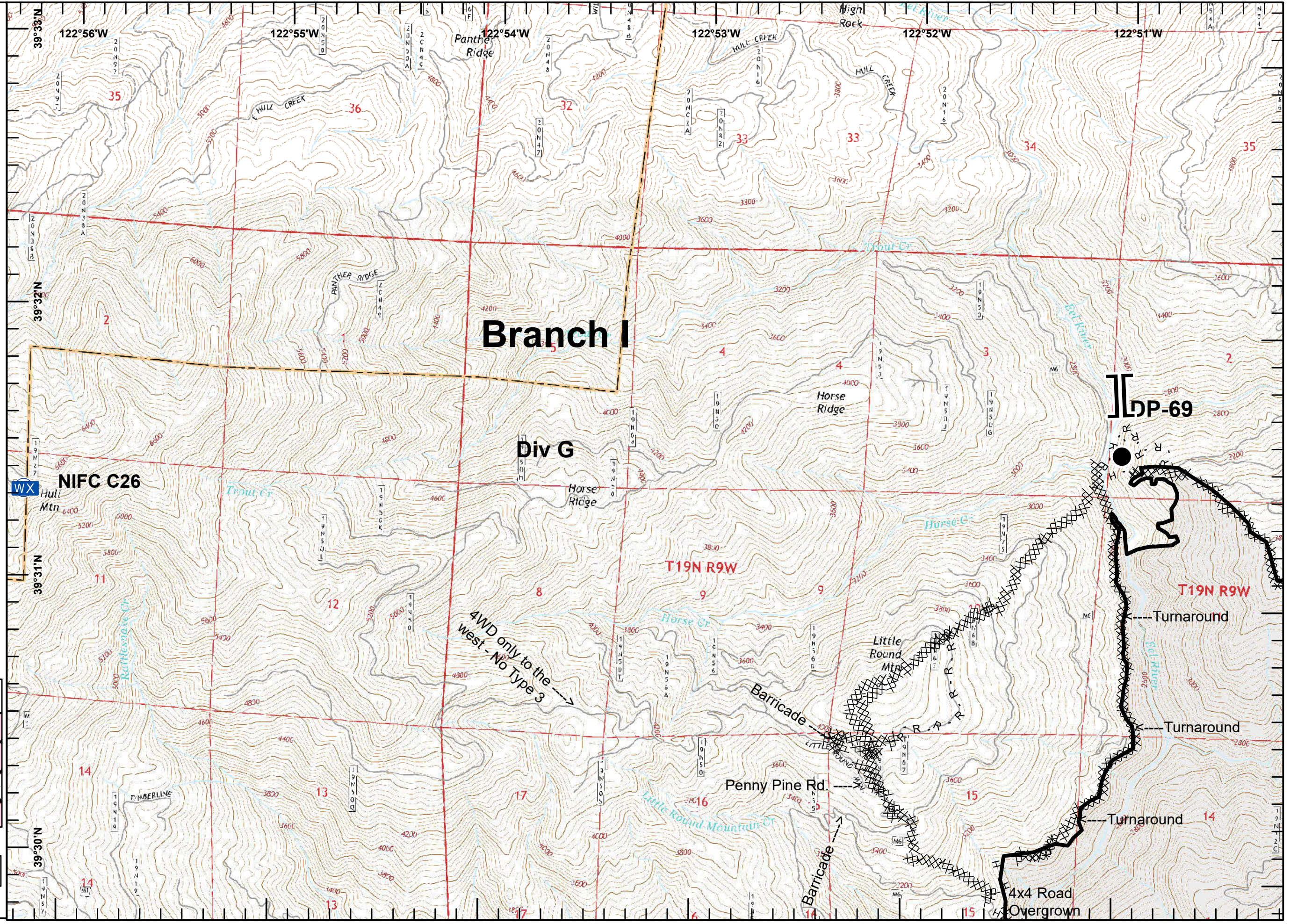
0 0.25 0.5 Miles



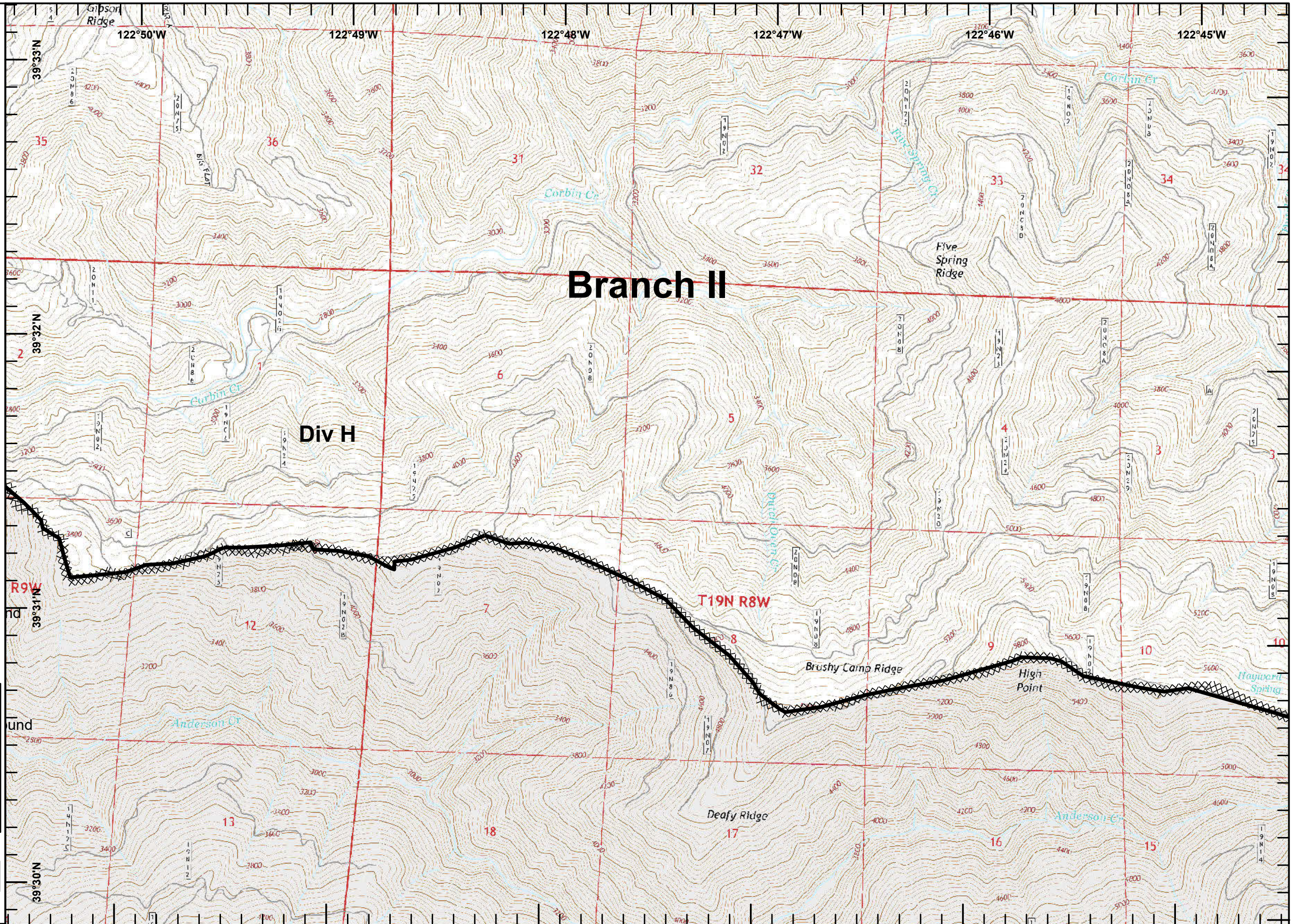
- Branch Break
- Drop Point
- Mobile Weather Unit
- Repeater
- Completed Line
- Completed Dozer Line
- H - H Completed Hand Line
- R - R Road as Completed Line

				1
		2	3	4
	5	6	7	8
9	10	11	12	13
14	15	16	17	18
19	20	21	22	23
				24

Datum: NAD83  
 1:24,000  
 SoCal IMT3 GIS  
 9/9/2018  
 15:55 hrs  
 0 0.25 0.5 Miles



**IAP Branch I**



— Completed Line  
 XXXX Completed Dozer Line

				1
		2	3	4
	5	6	7	8
9	10	11	12	13
14	15	16	17	18
19	20	21	22	23
				24

Datum: NAD83  
 1:24,000  
 0 0.25 0.5 Miles  
 SoCal IMT3 GIS  
 9/9/2018  
 15:55 hrs

**IAP Branch I**



- Division Break
- Drop Point
- Repeater
- Completed Line
- Completed Dozer Line

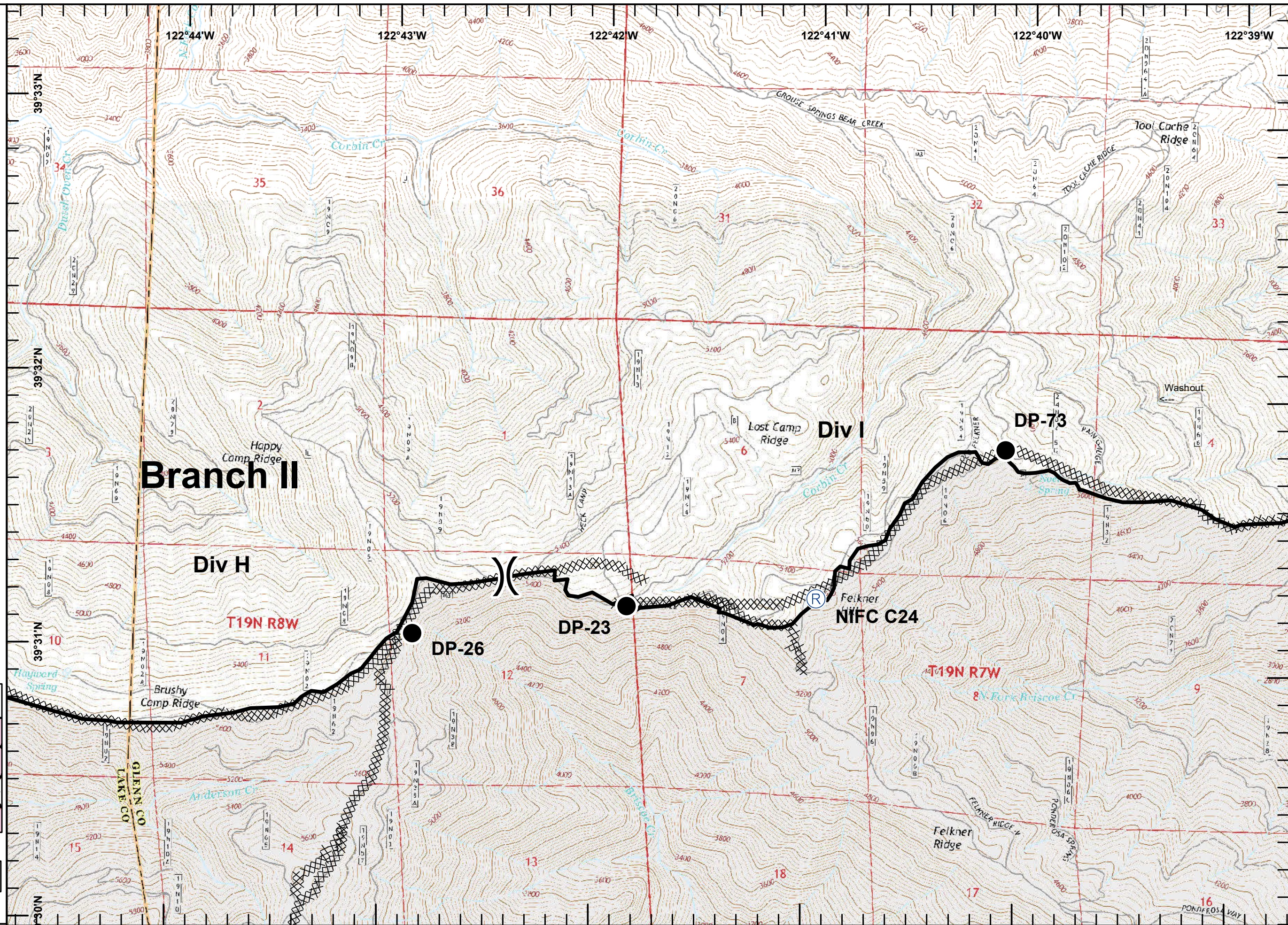
				1
	2	3	4	
5	6	7	8	
9	10	11	12	13
14	15	16	17	18
19	20	21	22	23
				24

Datum: NAD83

1:24,000

SoCal IMT3 GIS  
 9/9/2018  
 15:55 hrs

0 0.25 0.5 Miles



**Branch II**

**Div H**

**Div I**

**T19N R8W**

**T19N R7W**

**DP-26**

**DP-23**

**DP-73**

**Felkner NIFC C24**

**Happy Camp Ridge**

**Lost Camp Ridge**

**Felkner Ridge**

**GUENN CO LAKE CO**

**Anderson Cr**

**Corbin Cr**

**GROUSE SPRINGS BEAR CREEK**

**Tool Cache Ridge**

**Hayward Spring**

**Felkner Ridge**

**Washout**

**PONDPROSA WAY**

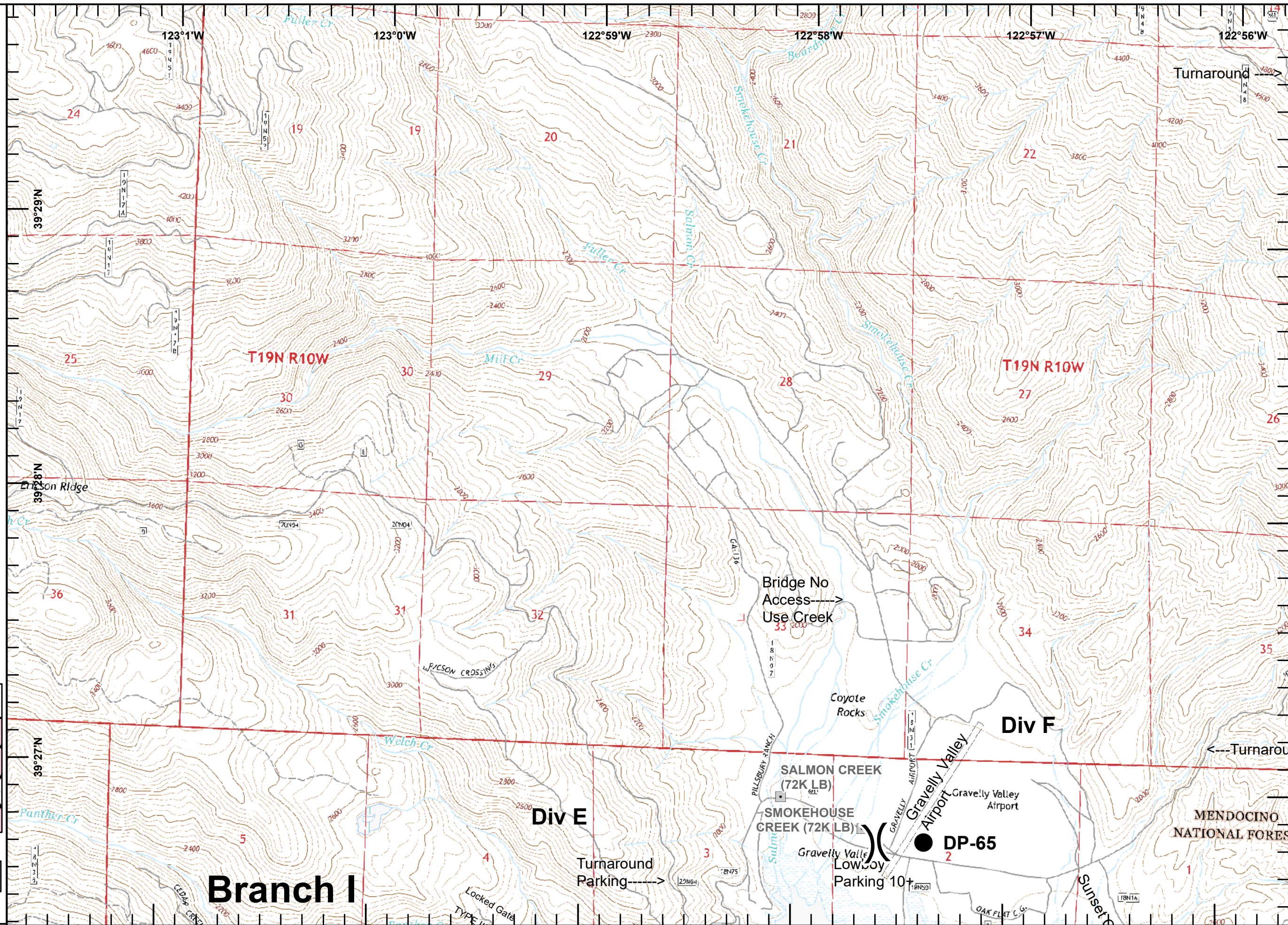
**IAP Branch I**



- Division Break
- Drop Point
- Bridge

				1
		2	3	4
	5	6	7	8
9	10	11	12	13
14	15	16	17	18
19	20	21	22	23
				24

Datum: NAD83  
 1:24,000  
 SoCal IMT3 GIS  
 9/9/2018  
 15:55 hrs  
 0 0.25 0.5 Miles



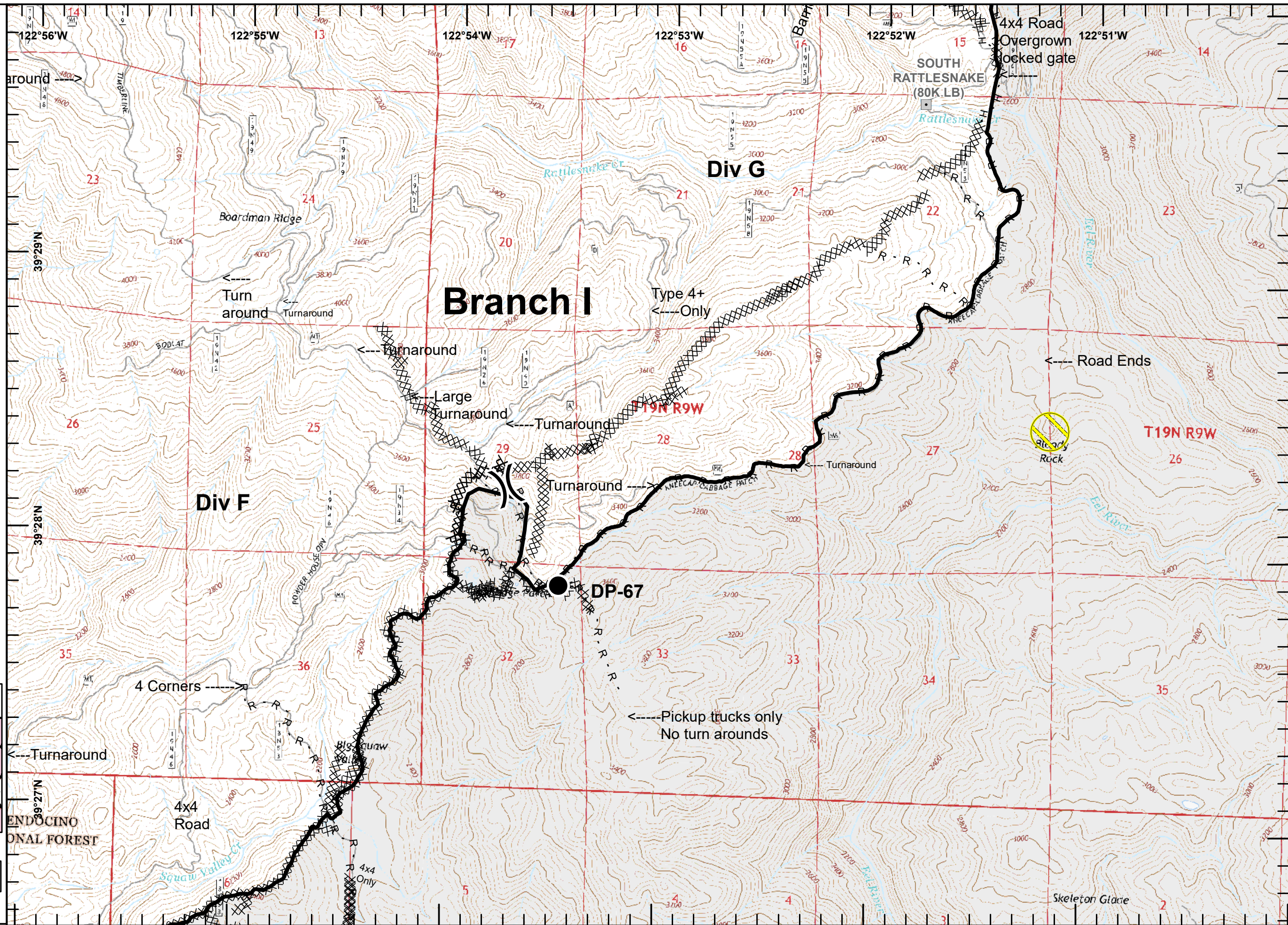
**IAP Branch I**



- Division Break
- Drop Point
- Completed Line
- Completed Dozer Line
- Completed Hand Line
- Road as Completed Line
- Bridge
- Retardant Avoidance Area

				1
		2	3	4
	5	6	7	8
9	10	11	12	13
14	15	16	17	18
19	20	21	22	23
				24

Datum: NAD83  
 1:24,000  
 SoCal IMT3 GIS  
 9/9/2018  
 15:55 hrs  
 0 0.25 0.5 Miles



**IAP Branch I**



- Drop Point
- XXXXX Completed Dozer Line
- H - H Completed Hand Line

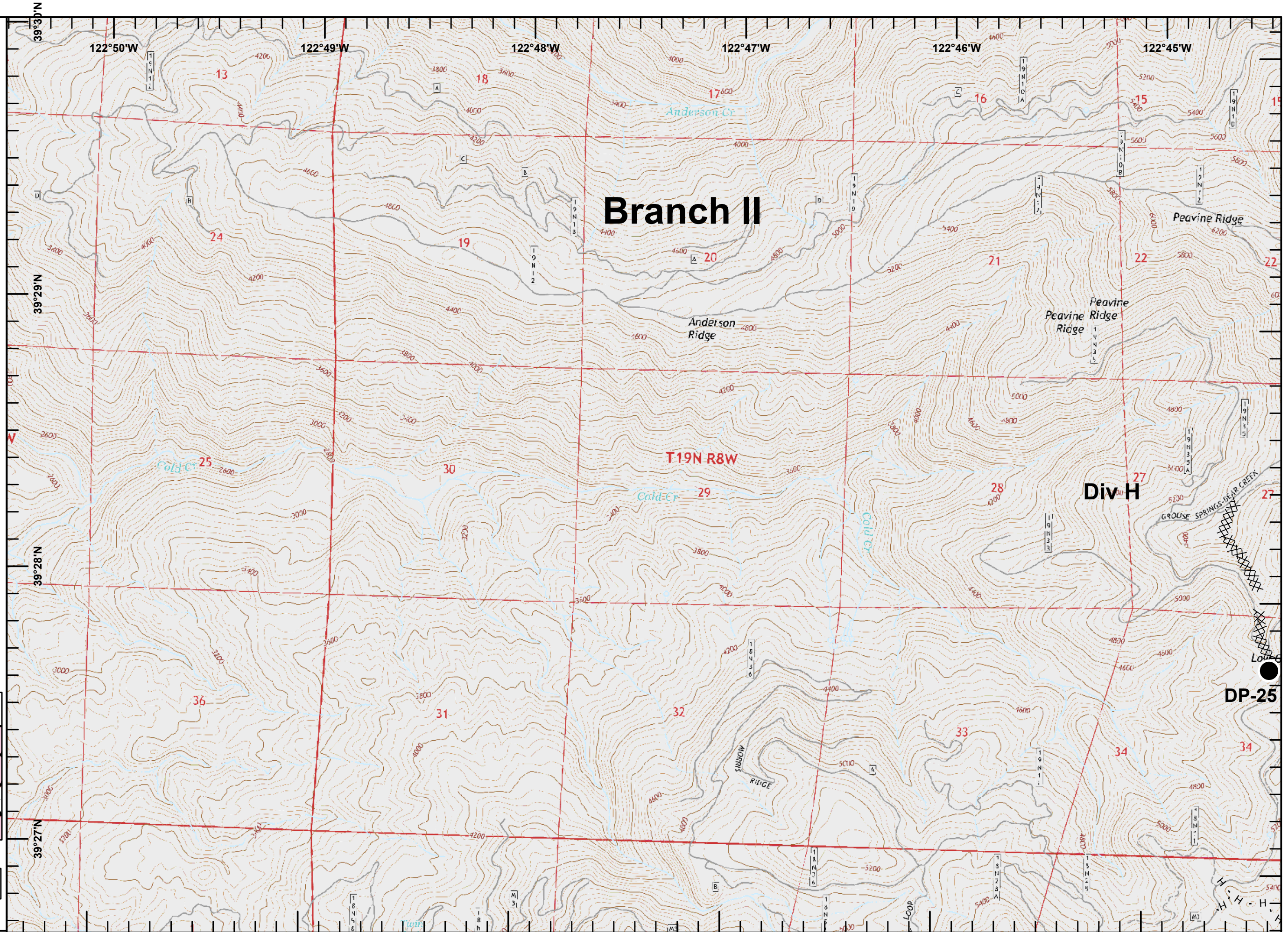
				1
		2	Div H	4
		3	Div G	4
	5	6	7	8
Div E	5	6	7	8
Div D	9	10	11	12
Div C	14	15	16	17
Div B	19	20	21	22
A	19	20	21	22
				24

Datum: NAD83

1:24,000





SoCal IMT3 GIS  
 9/9/2018  
 15:55 hrs

0 0.25 0.5 Miles



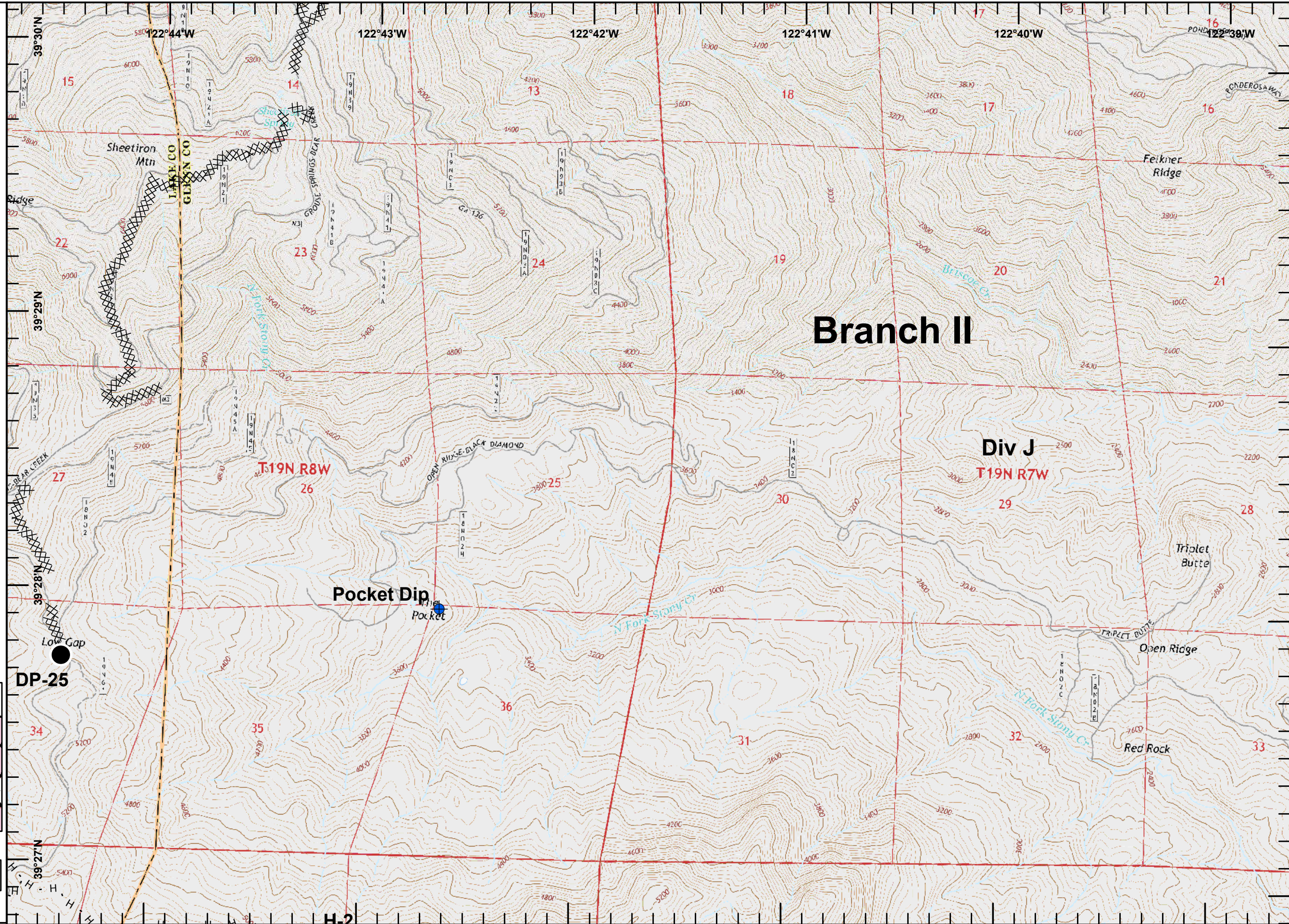




-  Dip Site
-  Drop Point
-  Completed Dozer Line
-  Completed Hand Line

				1
	2	3	4	5
6	7	8	9	10
11	12	13	14	15
16	17	18	19	20
21	22	23	24	

Datum: NAD83  
 1:24,000  
 SoCal IMT3 GIS  
 9/9/2018  
 15:55 hrs  
 0 0.25 0.5 Miles



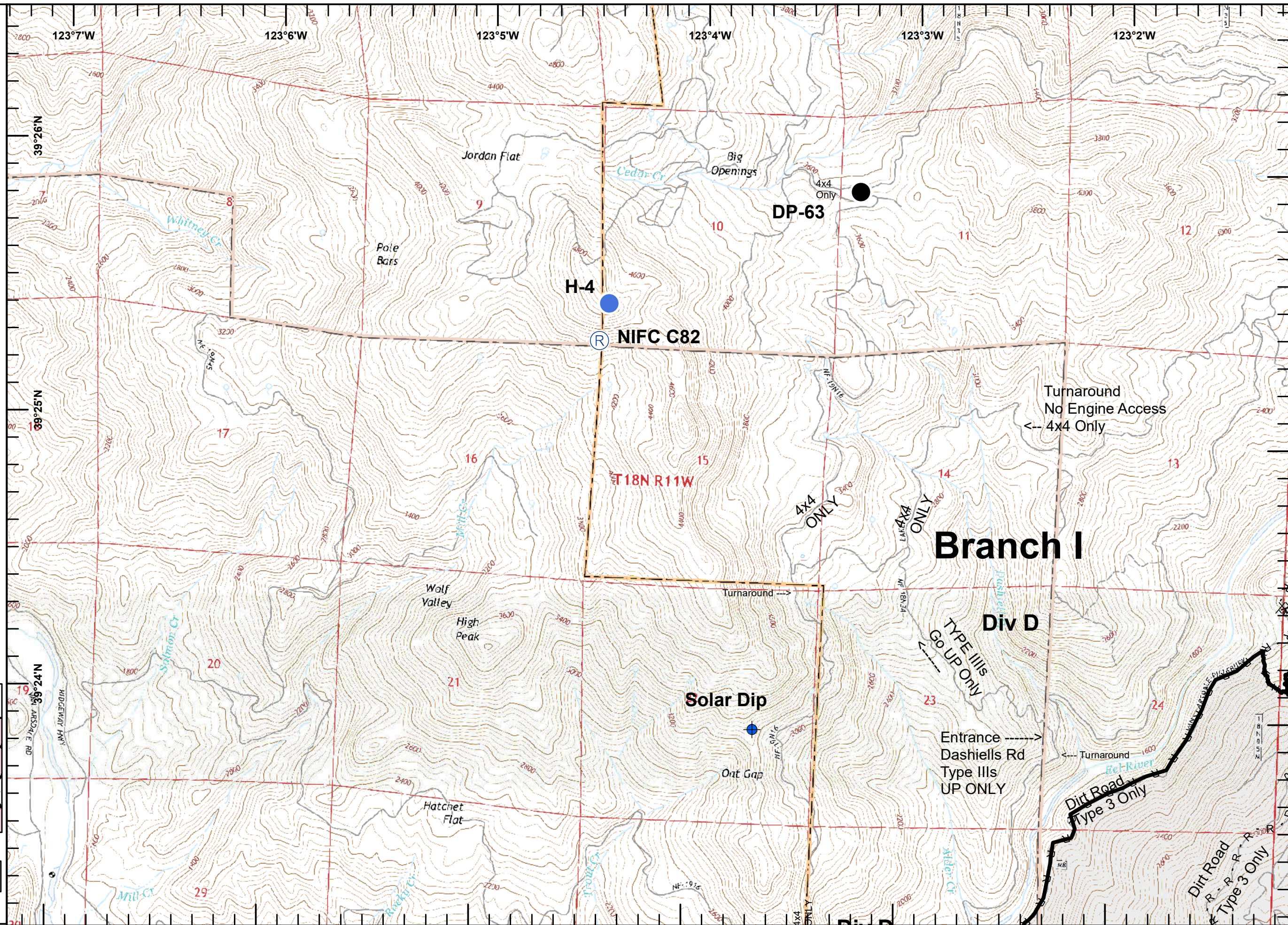
**IAP Branch I**



- Dip Site
- Drop Point
- Helispot
- Repeater
- Completed Line
- Completed Dozer Line
- H - H Completed Hand Line
- R - R Road as Completed Line

				1
		2	3	4
	5	6	7	8
9	10	11	12	13
14	15	16	17	18
19	20	21	22	23
				24

Datum: NAD83  
 1:24,000  
 SoCal IMT3 GIS  
 9/9/2018  
 15:56 hrs  
 0 0.25 0.5 Miles



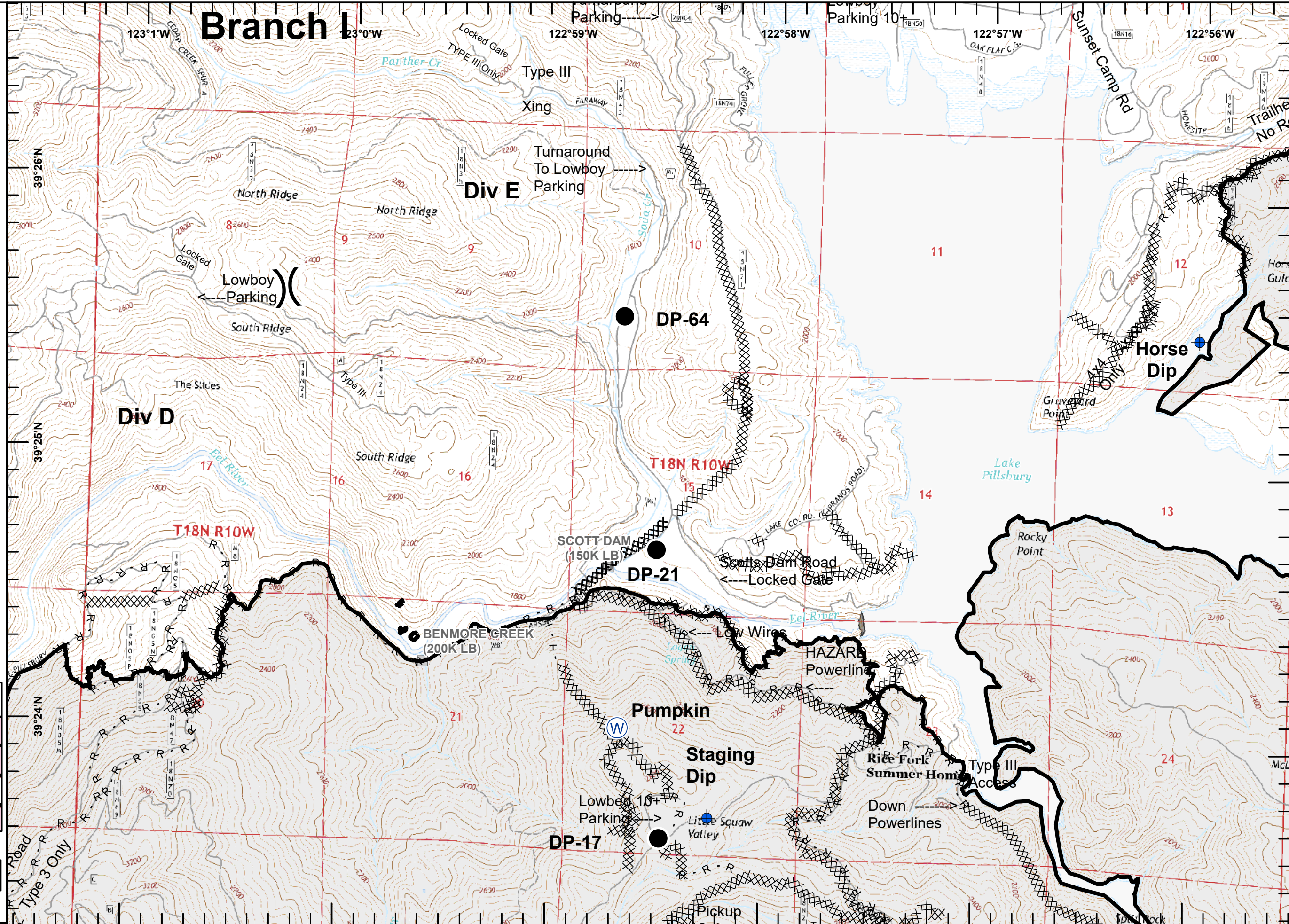
**IAP Branch I**



- Division Break
- Dip Site
- Drop Point
- Water Source
- Completed Line
- Completed Dozer Line
- Completed Hand Line
- Road as Completed Line
- Bridge

				1
	2	3	4	
	5	6	7	8
9	10	11	12	13
14	15	16	17	18
19	20	21	22	23
				24

Datum: NAD83  
 1:24,000  
 0 0.25 0.5 Miles  
 SoCal IMT3 GIS  
 9/9/2018  
 15:56 hrs



**IAP Branch I**



- Dip Site
- Completed Line
- Completed Dozer Line
- R - R Road as Completed Line

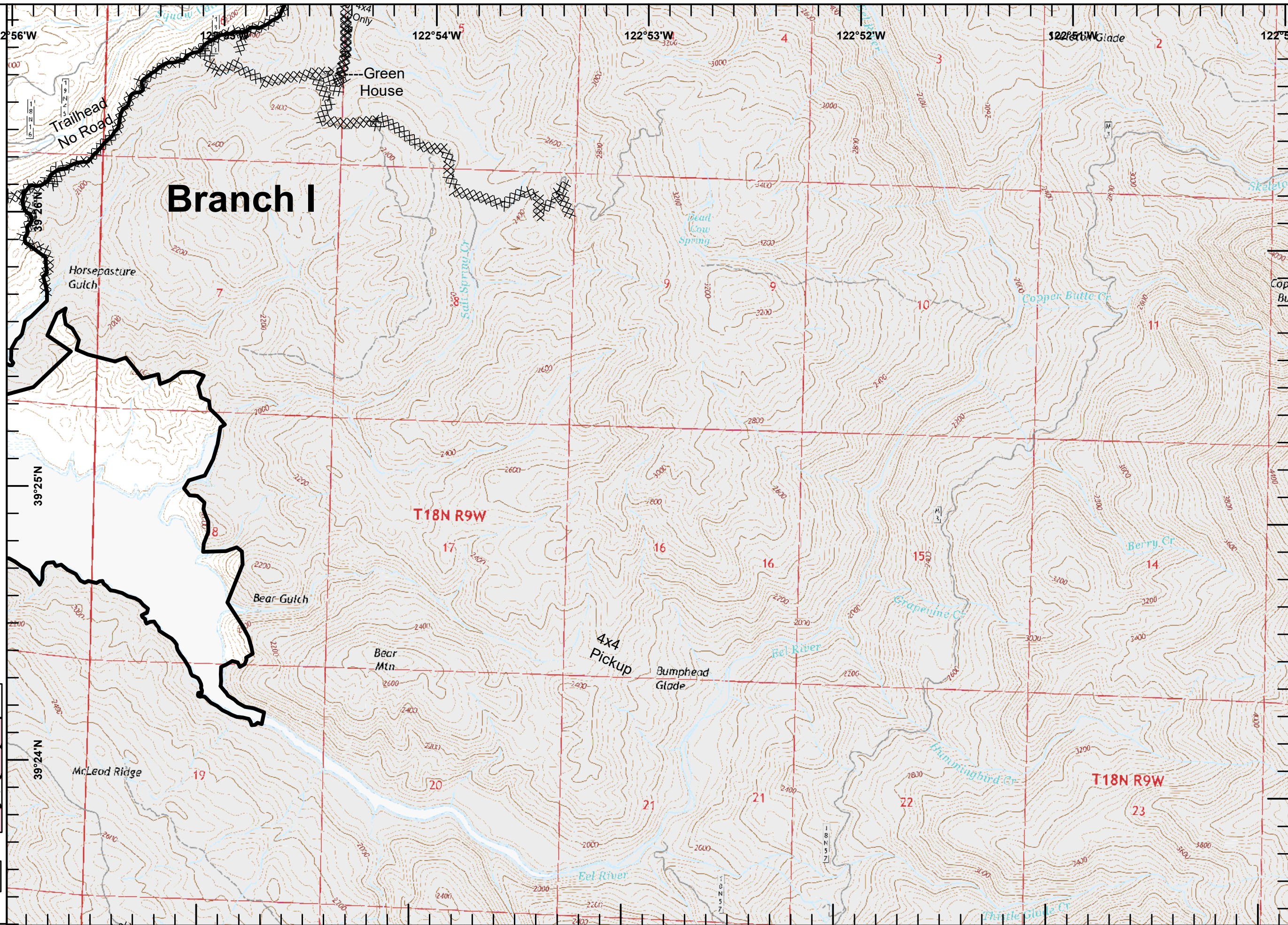
				1
		2	Div H	4
		3	Div G	
	5	6	7	8
Div E	5	6	7	8
Div D	9	10	11	12
Div C	14	15	16	17
Div B	19	20	21	22
Div A	19	20	21	22
				24

Datum: NAD83

1:24,000

SoCal IMT3 GIS  
 9/9/2018  
 15:56 hrs

0 0.25 0.5 Miles

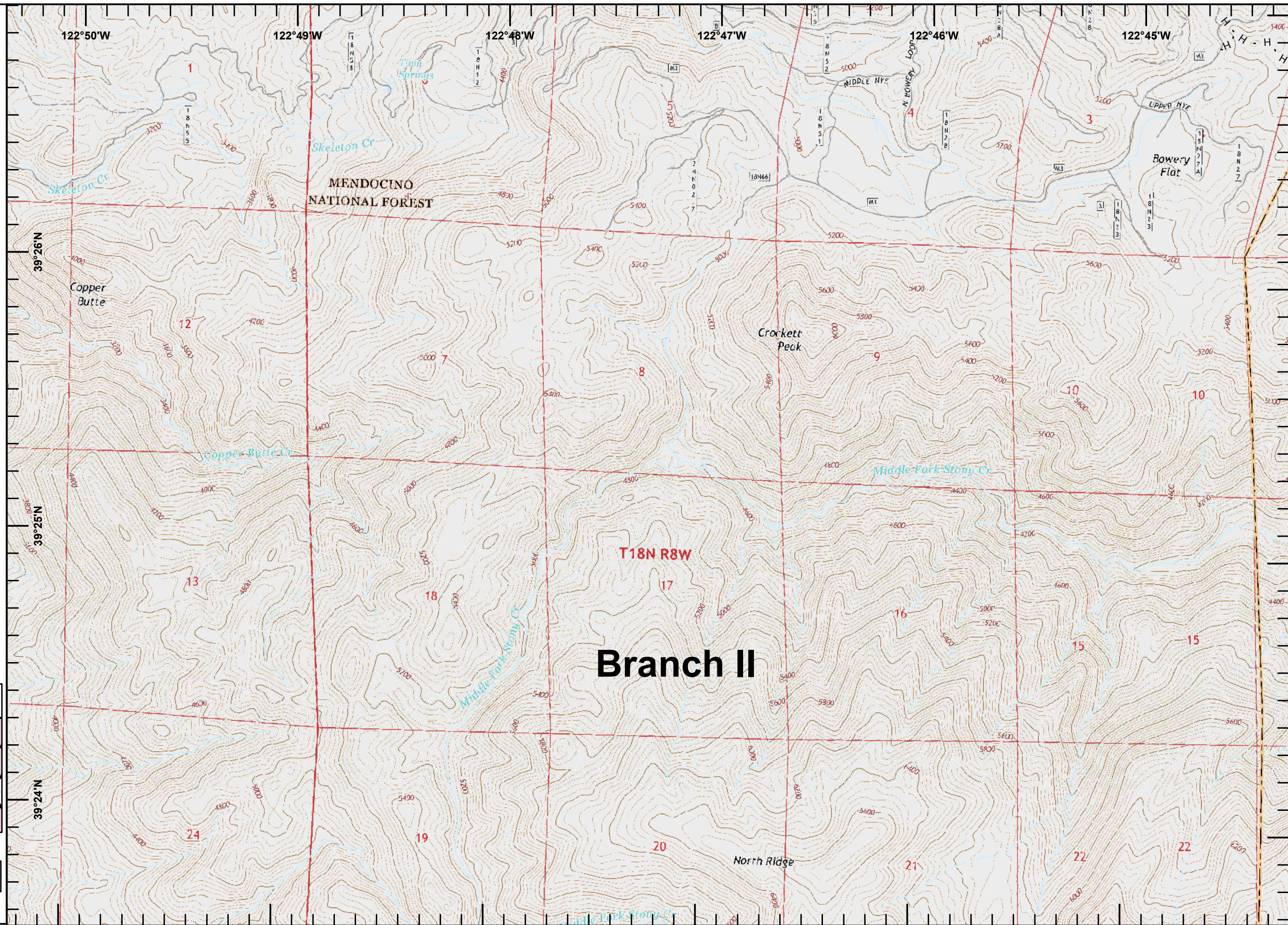




H - H Completed Hand Line

				1
		2	3	4
	5	6	7	8
9	10	11	12	13
14	15	16	17	18
19	20	21	22	23
				24

Datum: NAD83  
 1:24,000  
 SoCal IMT3 GIS  
 9/9/2018  
 15:56 hrs  
 0 0.25 0.5 Miles



**Branch II**

**IAP Branch I**



-  Helispot
-  Repeater
-  Completed Dozer Line
-  Completed Hand Line
-  Road as Completed Line

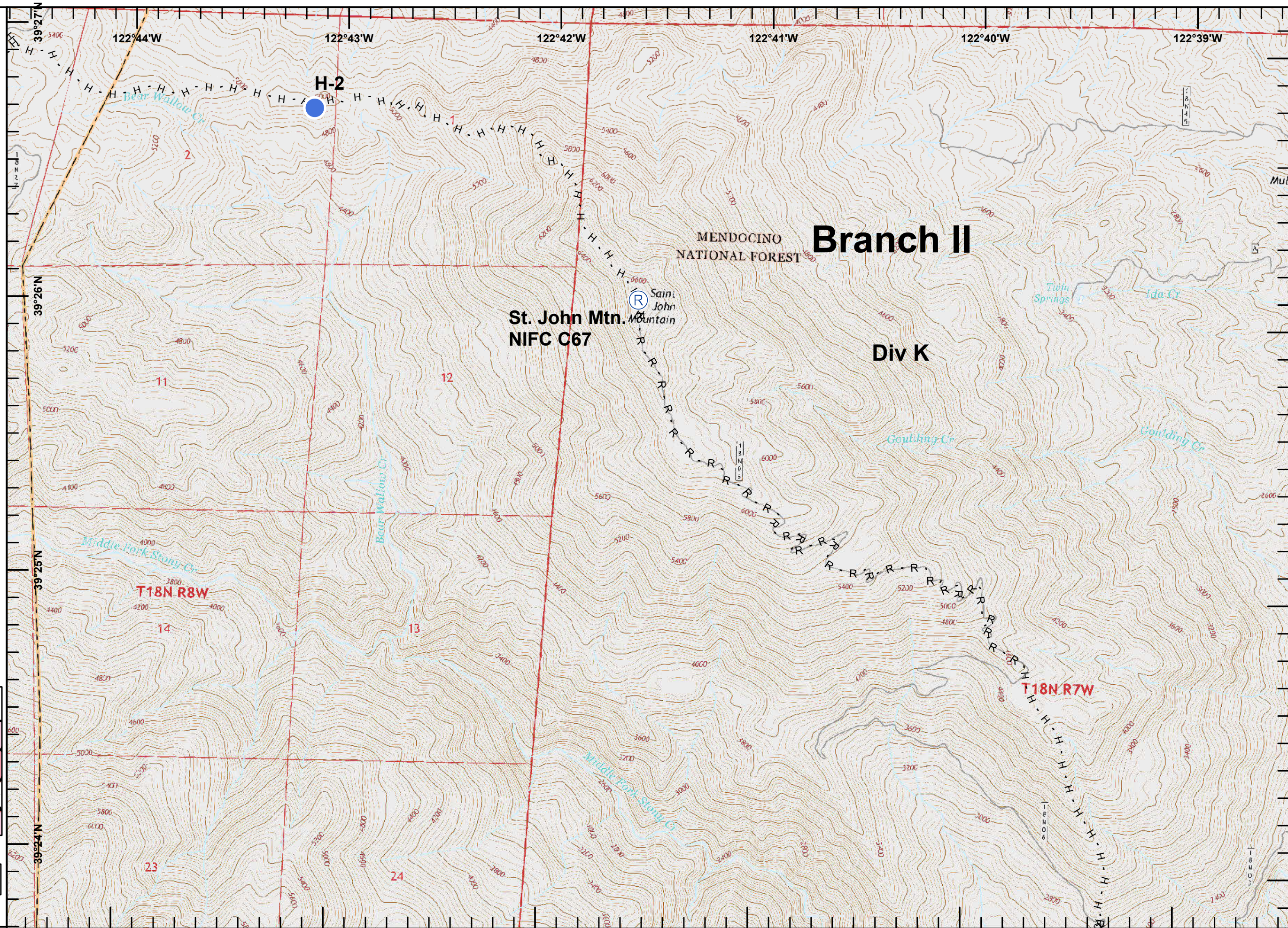
				1
		2	Div H	4
		3	Div G	4
	Div E	5	6	8
	Div F	6	7	8
Div D	9	10	11	12
Div C	14	15	16	17
Div B	19	20	21	22
A	18	23	24	24

Datum: NAD83

**1:24,000**

SoCal IMT3 GIS  
 9/9/2018  
 15:56 hrs

0 0.25 0.5 Miles



**Mendocino Complex**

CA-MEU-008674

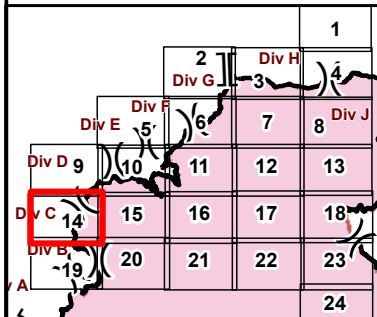
September 10, 2018

Page 14 of 24

**IAP Branch I**



- Division Break
- Dip Site
- Drop Point
- Helispot
- Completed Line
- Completed Dozer Line
- H - H Completed Hand Line
- R - R Road as Completed Line
- Completed Burnout
- Bridge
- Active Mines (2010)

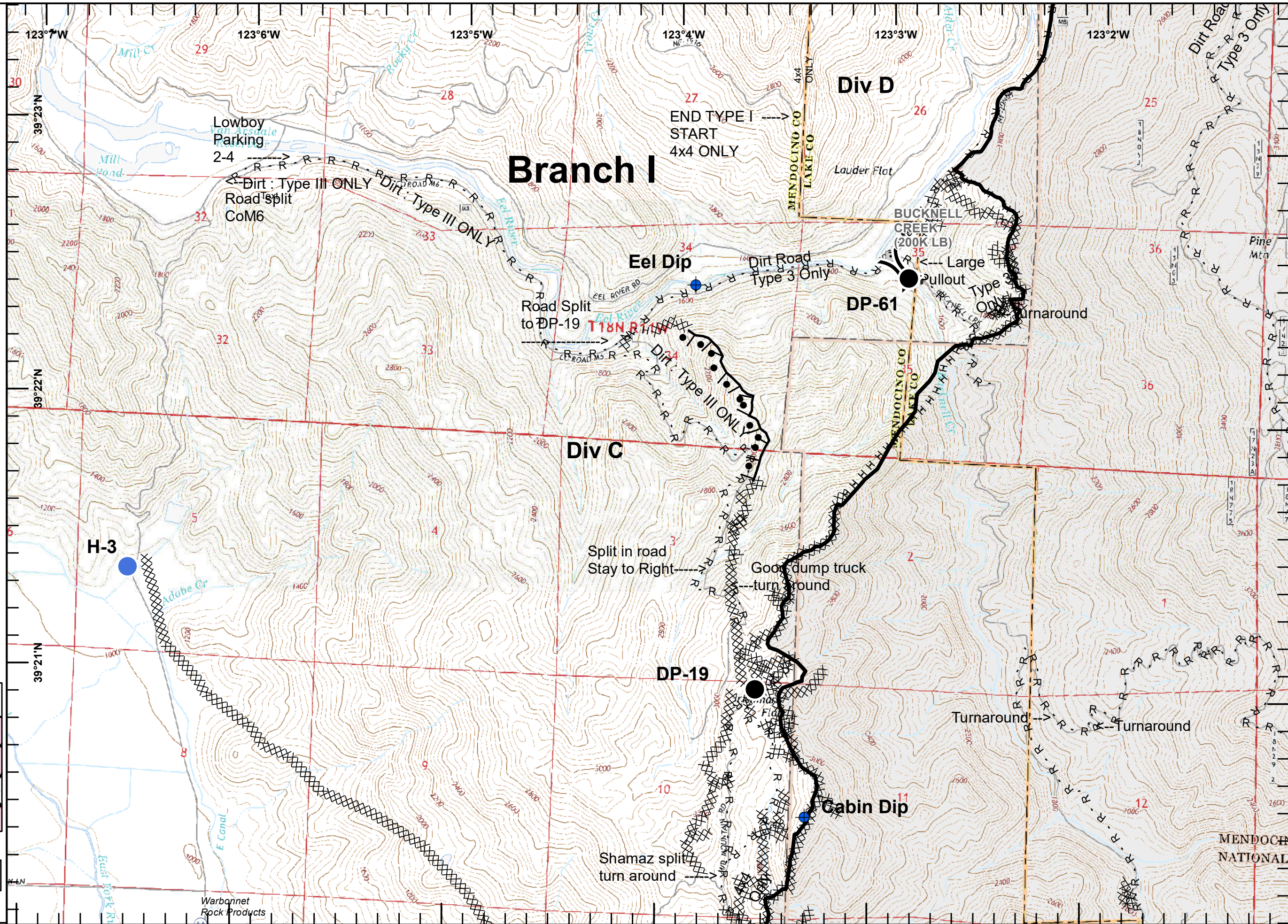


Datum: NAD83






1:24,000

SoCal IMT3 GIS  
9/9/2018  
15:57 hrs

0 0.25 0.5 Miles





-  Drop Point
-  Completed Line
-  Completed Dozer Line
-  Completed Hand Line
-  Road as Completed Line

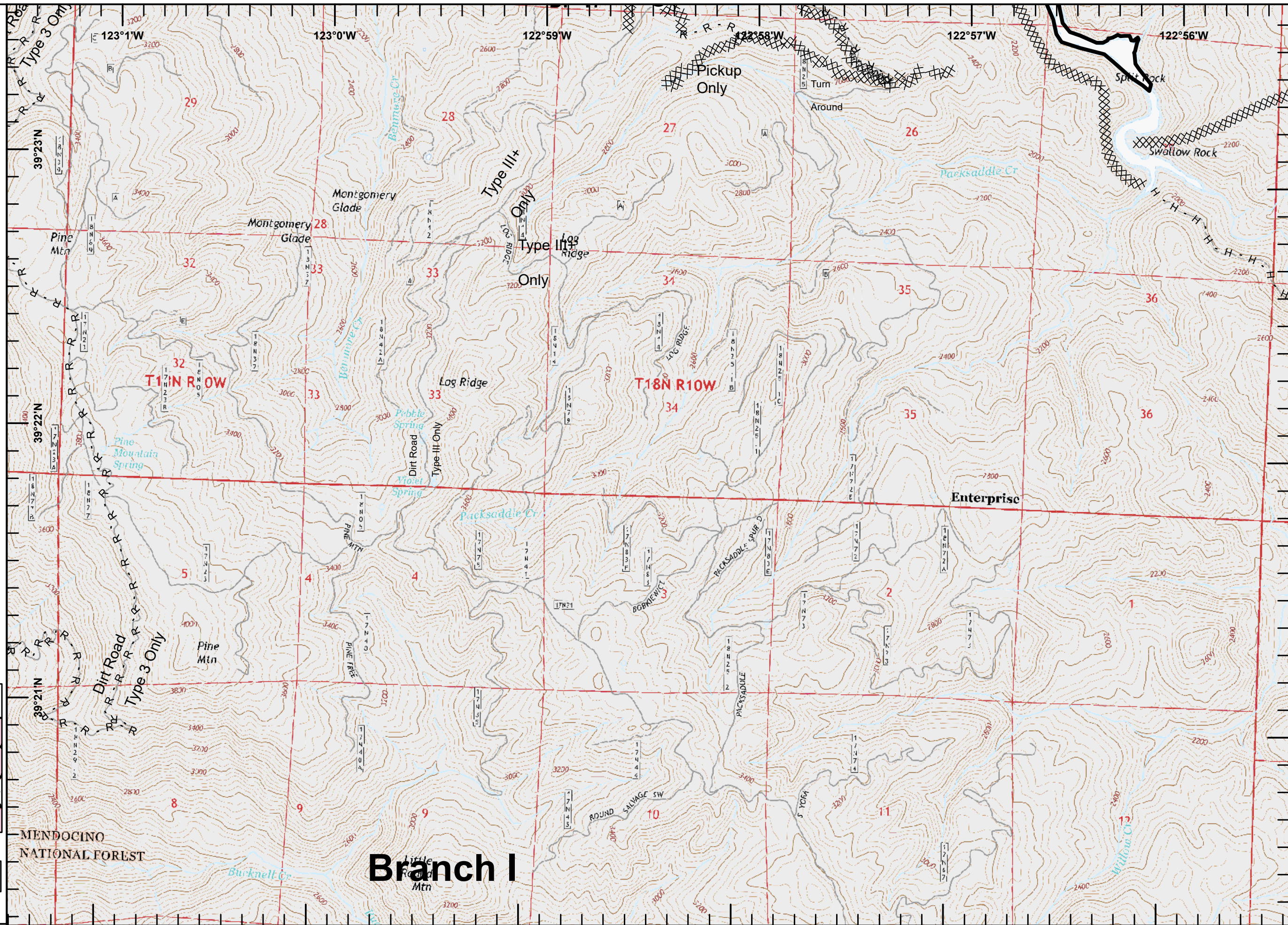
				1
		2	Div H	4
	Div E	3	Div G	8
	5	6	7	12
Div D	9	10	11	13
Div C	14	15	16	18
Div B	19	20	21	23
A				24

Datum: NAD83

**1:24,000**

SoCal IMT3 GIS  
9/9/2018  
15:57 hrs





0 0.25 0.5 Miles





**IAP Branch I**



-  Drop Point
-  Completed Dozer Line
-  Completed Hand Line
-  Road as Completed Line

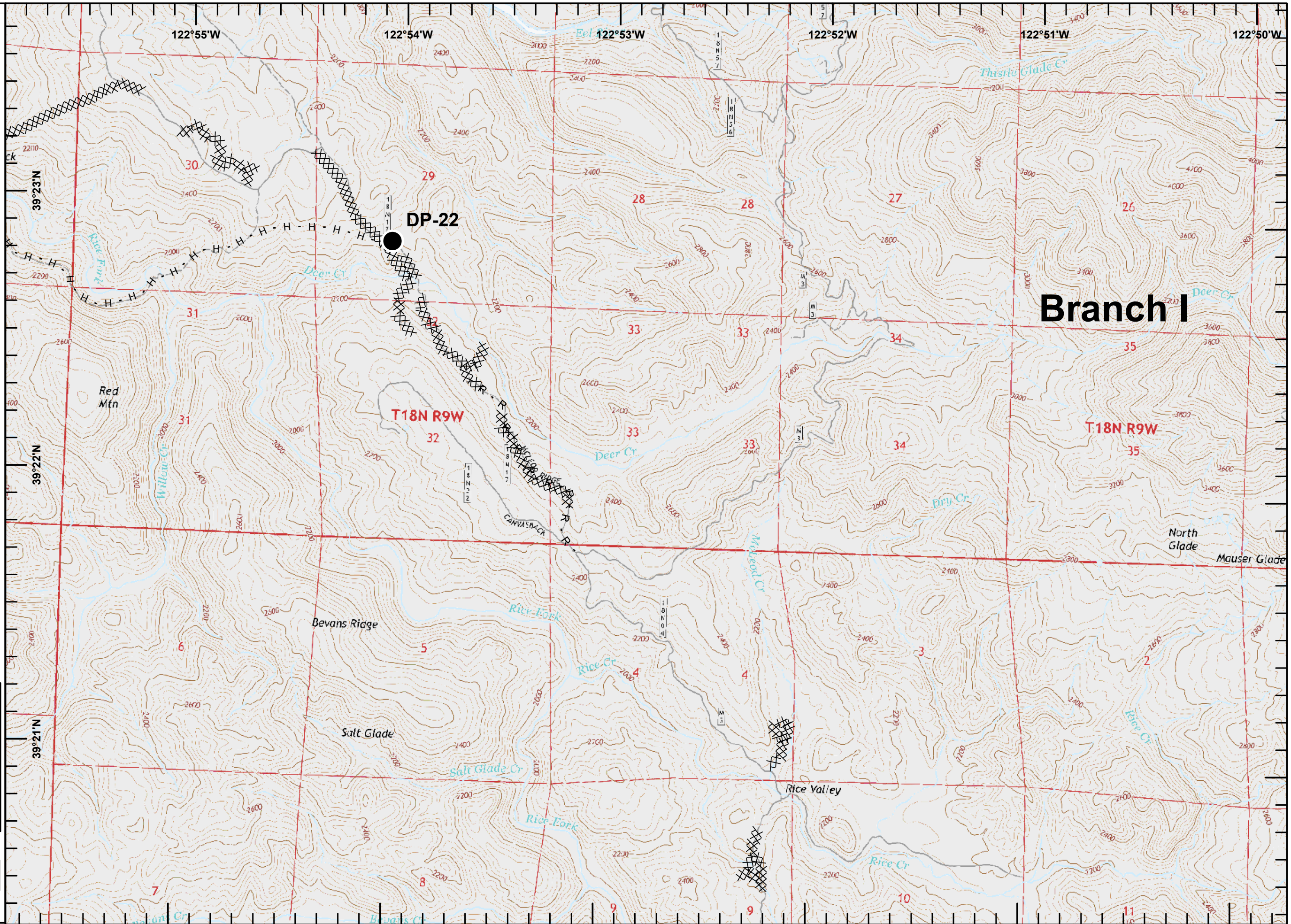
				1
		2	Div H	4
		3		
	Div E	5	6	7
	Div G	10	11	12
Div D	9	10	11	12
Div C	14	15	16	17
Div B	19	20	21	22
A	18	19	20	21
				24

Datum: NAD83

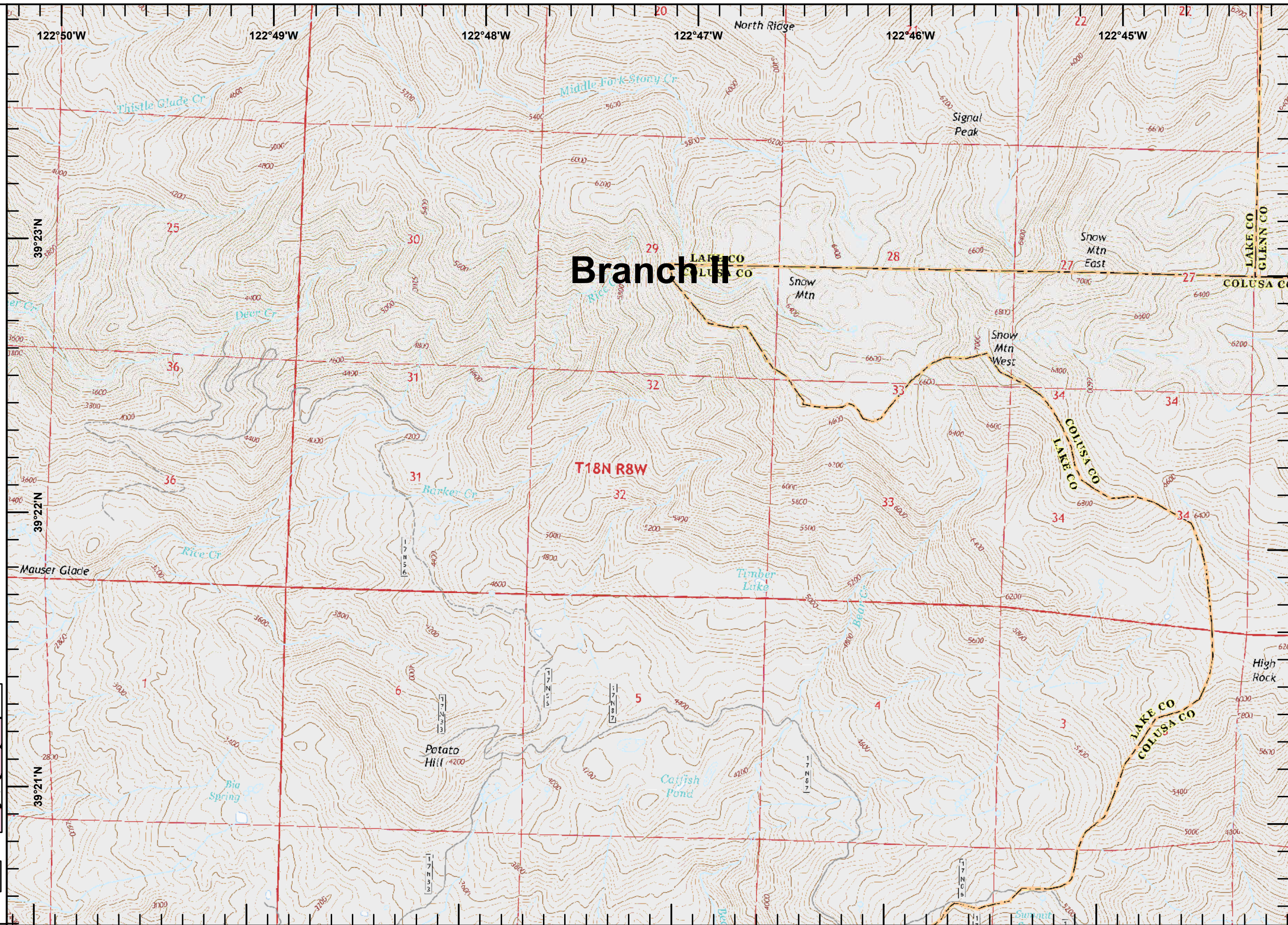
1:24,000

SoCal IMT3 GIS  
 9/9/2018  
 15:57 hrs

0 0.25 0.5 Miles



**IAP Branch I**



				1
		2	Div H	4
		3	Div G	4
	Div E	5	6	7
	Div F	6	7	8
Div D	9	10	11	12
Div C	14	15	16	17
Div B	19	20	21	22
Div A	19	20	21	22
				24

Datum: NAD83  
 1:24,000  
 0 0.25 0.5 Miles  
 SoCal IMT3 GIS  
 9/9/2018  
 15:57 hrs

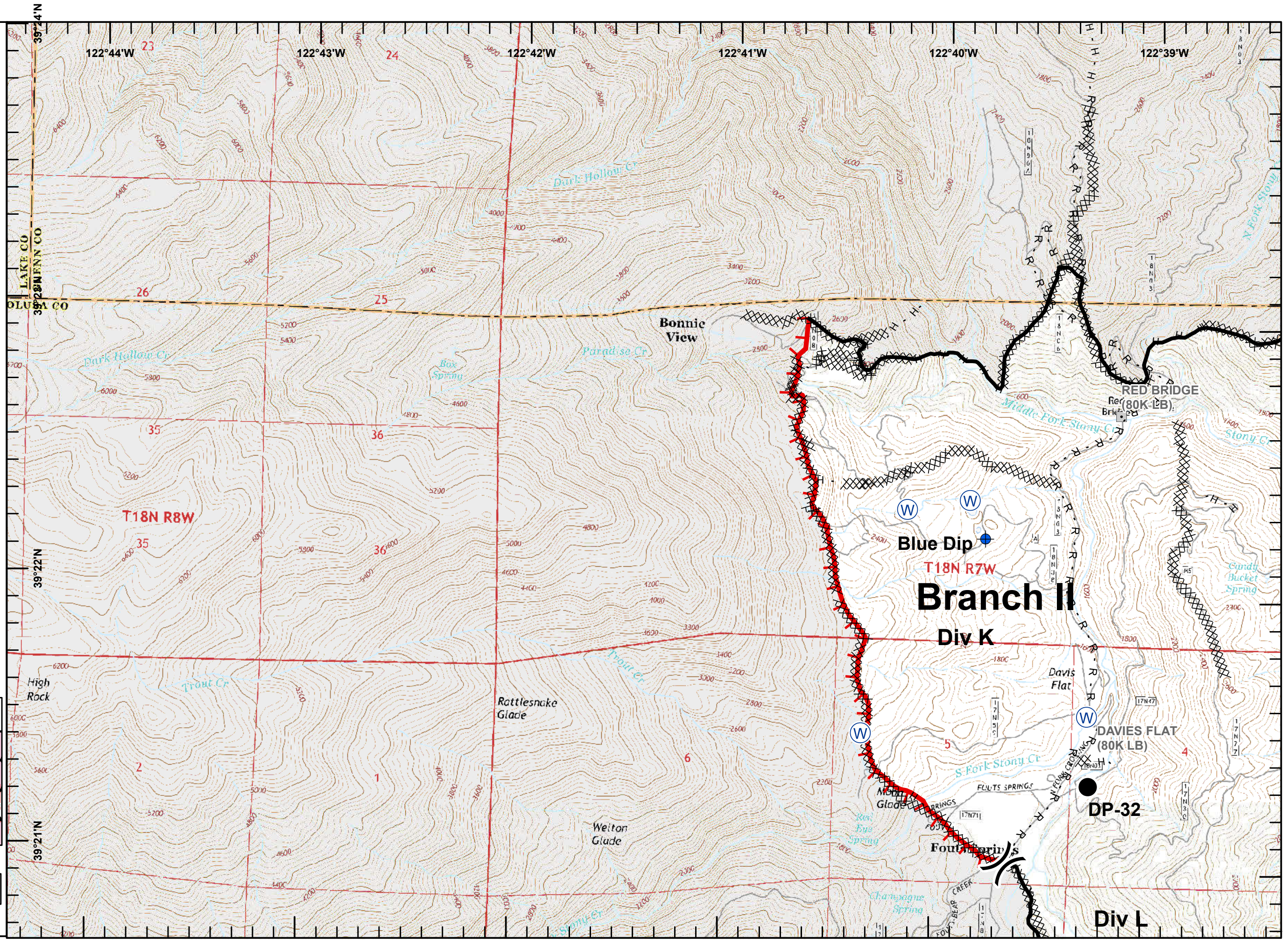
**IAP Branch I**



- Division Break
- Dip Site
- Drop Point
- Water Source
- Uncontrolled Fire Edge
- Completed Line
- Completed Dozer Line
- Completed Hand Line
- Road as Completed Line
- Bridge

				1
	2	3	4	
5	6	7	8	
9	10	11	12	13
14	15	16	17	18
19	20	21	22	23
				24

Datum: NAD83  
 1:24,000  
 SoCal IMT3 GIS  
 9/9/2018  
 15:57 hrs  
 0 0.25 0.5 Miles



**IAP Branch I**



- Division Break
- Dip Site
- Drop Point
- Completed Line
- Completed Dozer Line
- Completed Hand Line
- Road as Completed Line
- Active Mines (2010)

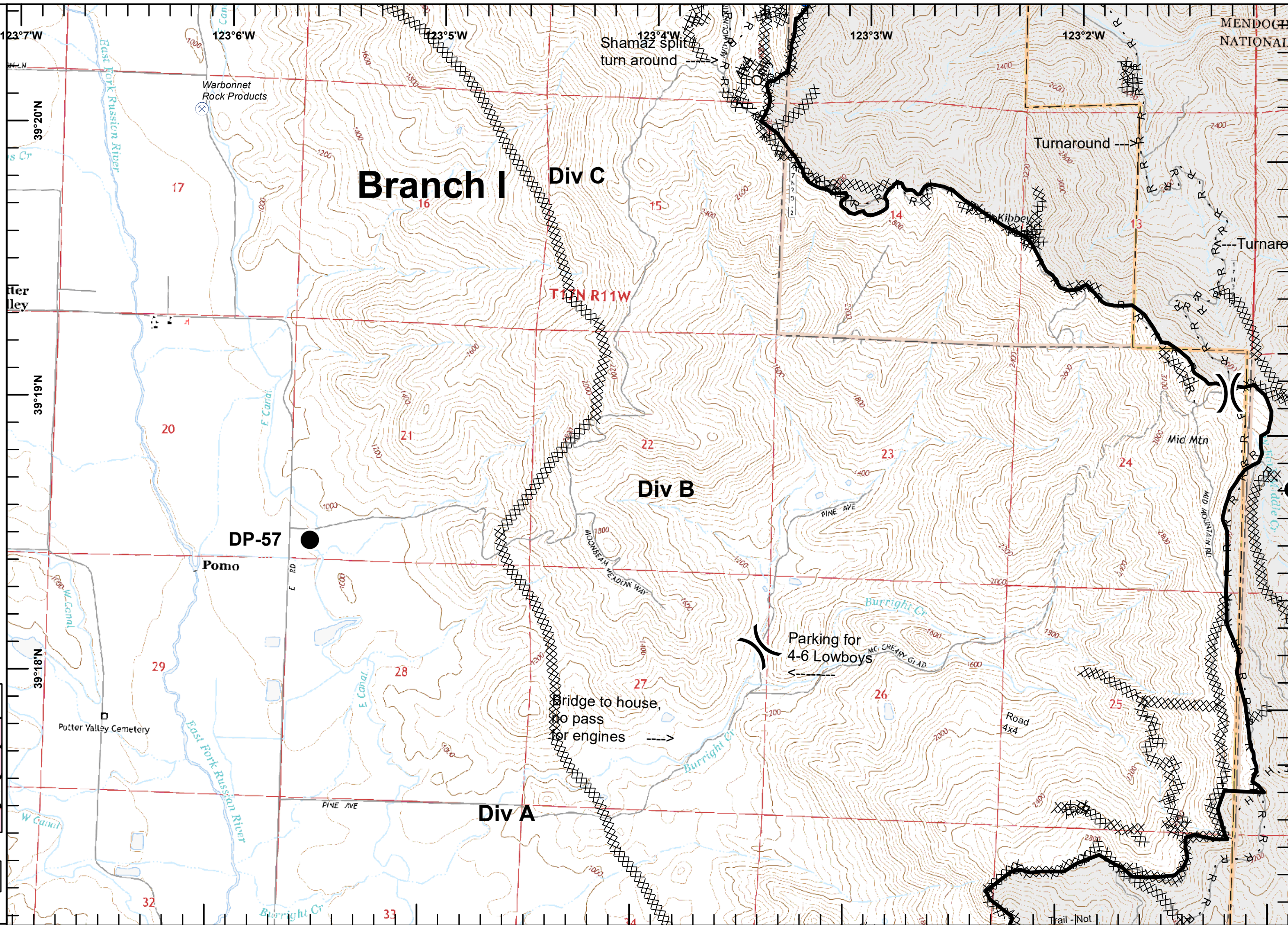
				1
	2	3	4	
	5	6	7	8
9	10	11	12	13
14	15	16	17	18
19	20	21	22	23
				24

Datum: NAD83

**1:24,000**

SoCal IMT3 GIS  
 9/9/2018  
 15:58 hrs

0 0.25 0.5 Miles



MENDOCINO NATIONAL

Herley

39°19'N

39°18'N

W Canal

32

Warbonnet Rock Products

17

20

DP-57

Potter Valley Cemetery

33

**Branch I** Div C

Div C

T11N R11W

**Div B**

27

**Div A**

Shamaz split turn around

Turnaround

Kibbe

Turnaround

Mic Mtn

Parking for 4-6 Lowboys

bridge to house, no pass for engines

Road 4x4

Trail - Not

**IAP Branch I**



- Division Break
- Drop Point
- Mobile Weather Unit
- Repeater
- Completed Line
- Completed Dozer Line
- Completed Hand Line
- Road as Completed Line

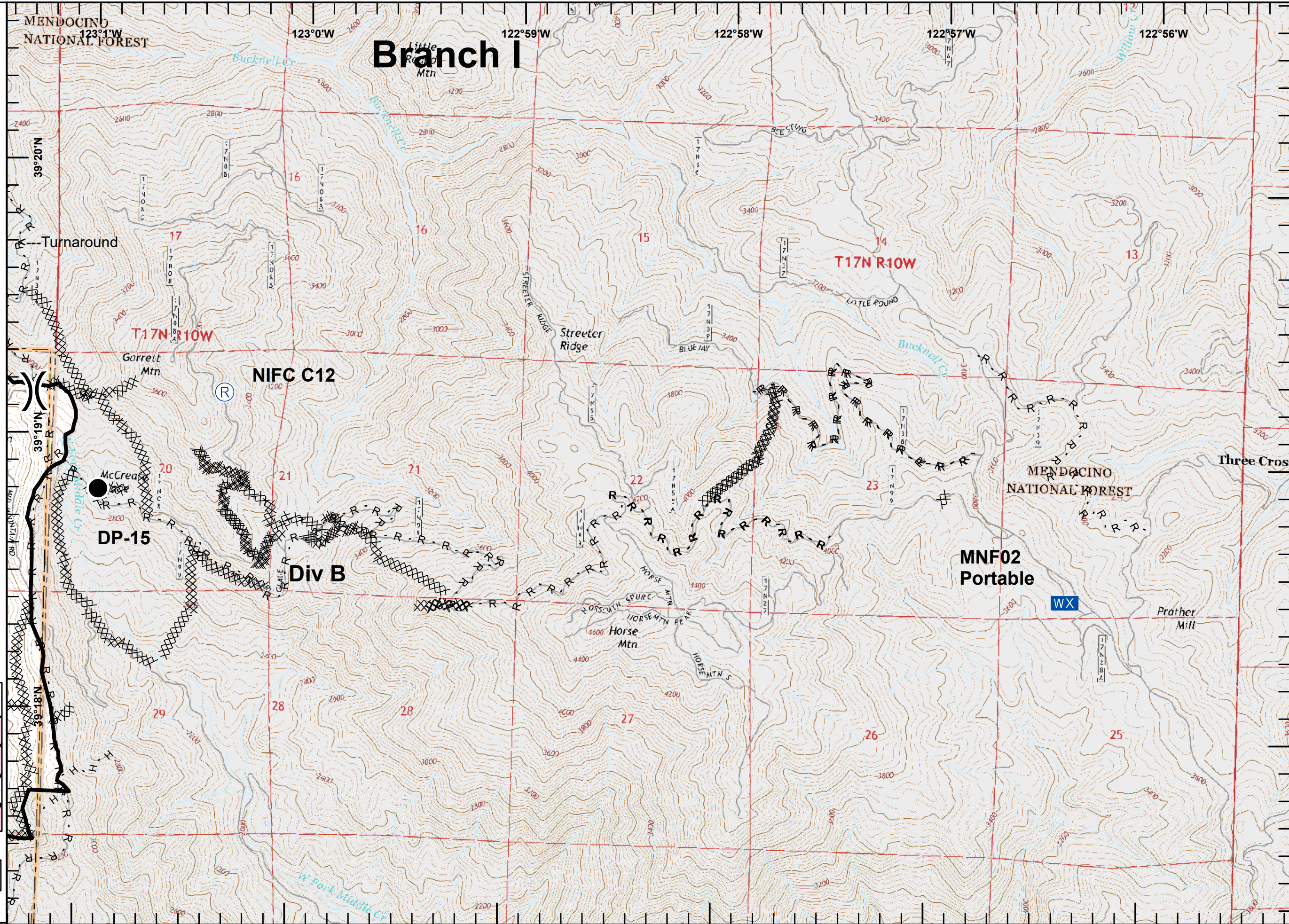
				1
	2	3	4	
	5	6	7	8
9	10	11	12	13
14	15	16	17	18
19	20	21	22	23
				24

Datum: NAD83

**1:24,000**

SoCal IMT3 GIS  
9/9/2018  
15:58 hrs

0 0.25 0.5 Miles



# Branch I

**NIFC C12**

**Div B**

**MNF02 Portable**

**DP-15**

Turnaround

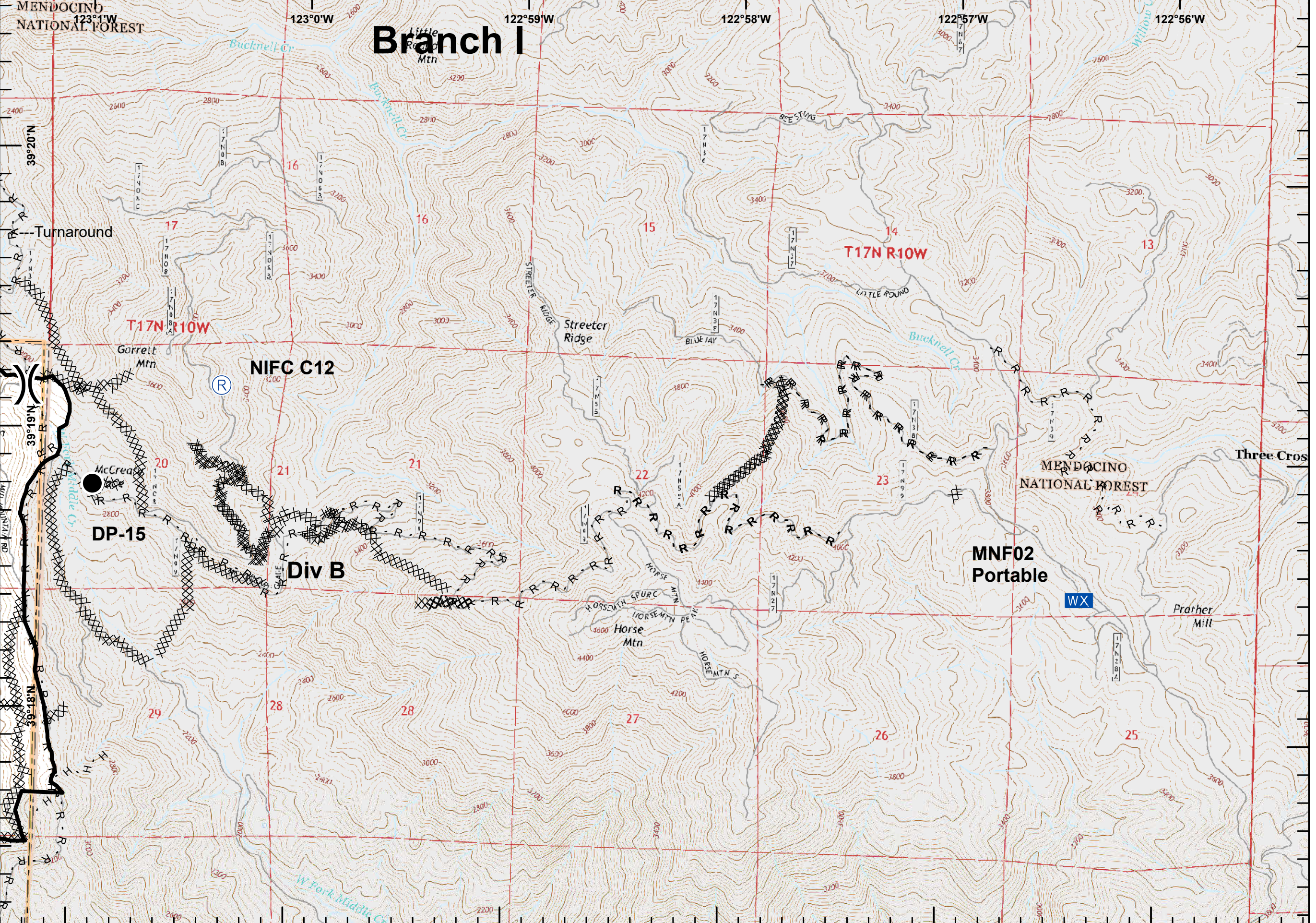
Garrett Mtn

Stretcher Ridge

Horse Mtn

Prather Mill

Three Cross



**IAP Branch I**



- Drop Point
- Completed Dozer Line
- Bridge

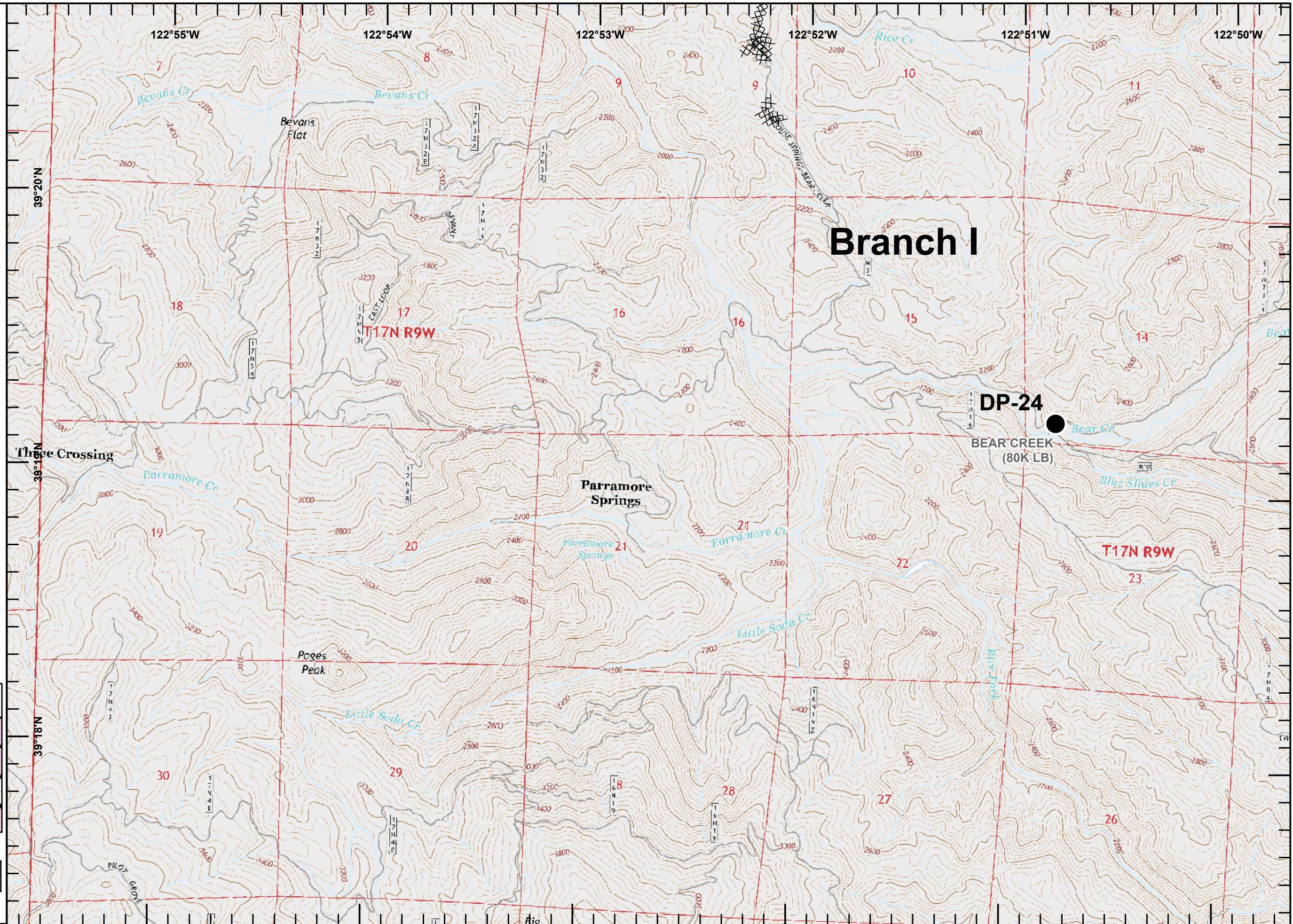
				1
		2	Div H	4
		3	Div G	8
	Div E	5	6	7
Div D	9	10	11	12
Div C	14	15	16	17
Div B	19	20	21	22
A				24

Datum: NAD83

1:24,000

SoCal IMT3 GIS  
 9/9/2018  
 15:58 hrs

0 0.25 0.5 Miles



**IAP Branch I**



H - H Completed Hand Line

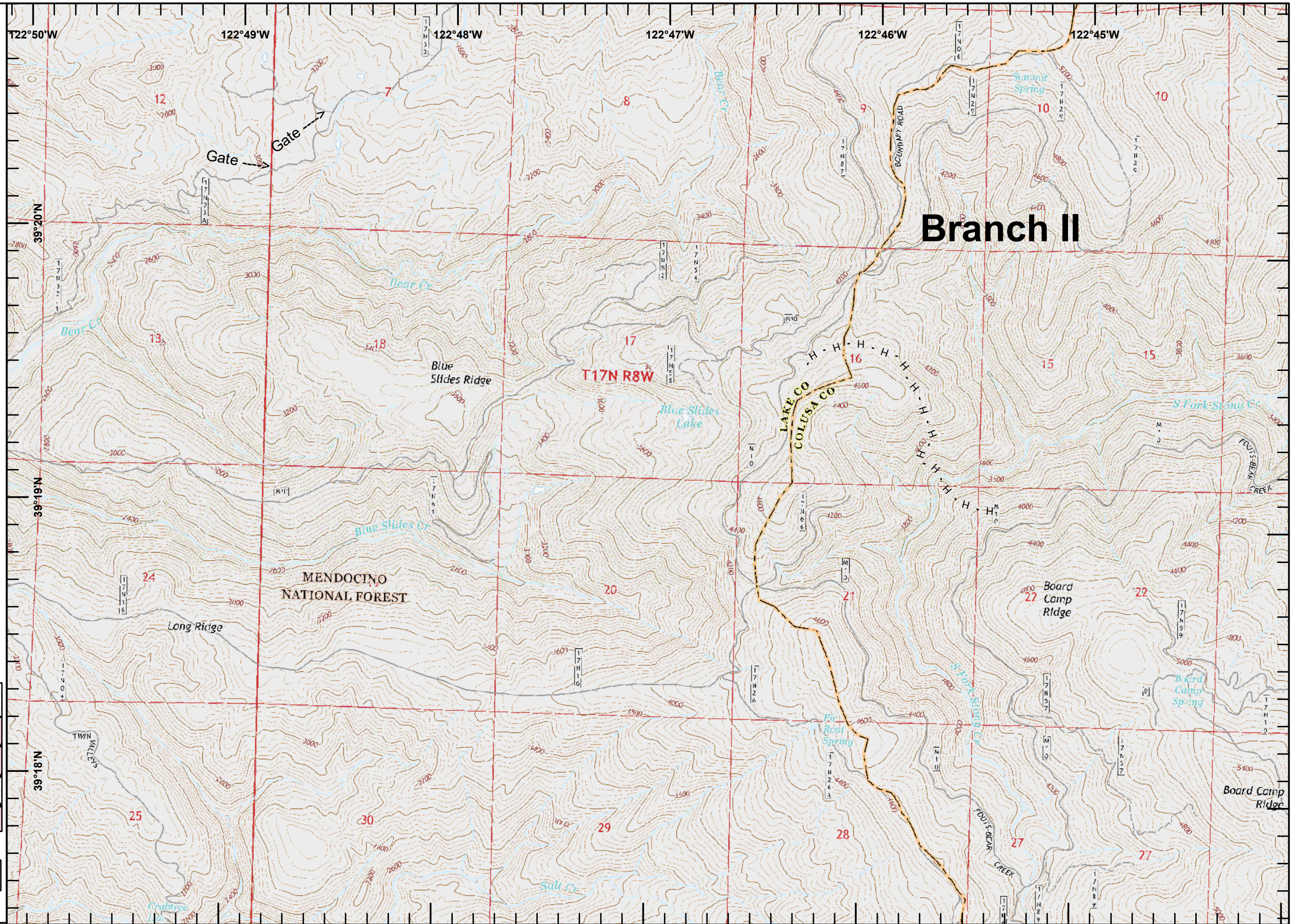
				1
	2	3	4	
	5	6	7	8
9	10	11	12	13
14	15	16	17	18
19	20	21	22	23
				24

Datum: NAD83

1:24,000








SoCal IMT3 GIS  
 9/9/2018  
 15:58 hrs

0 0.25 0.5 Miles



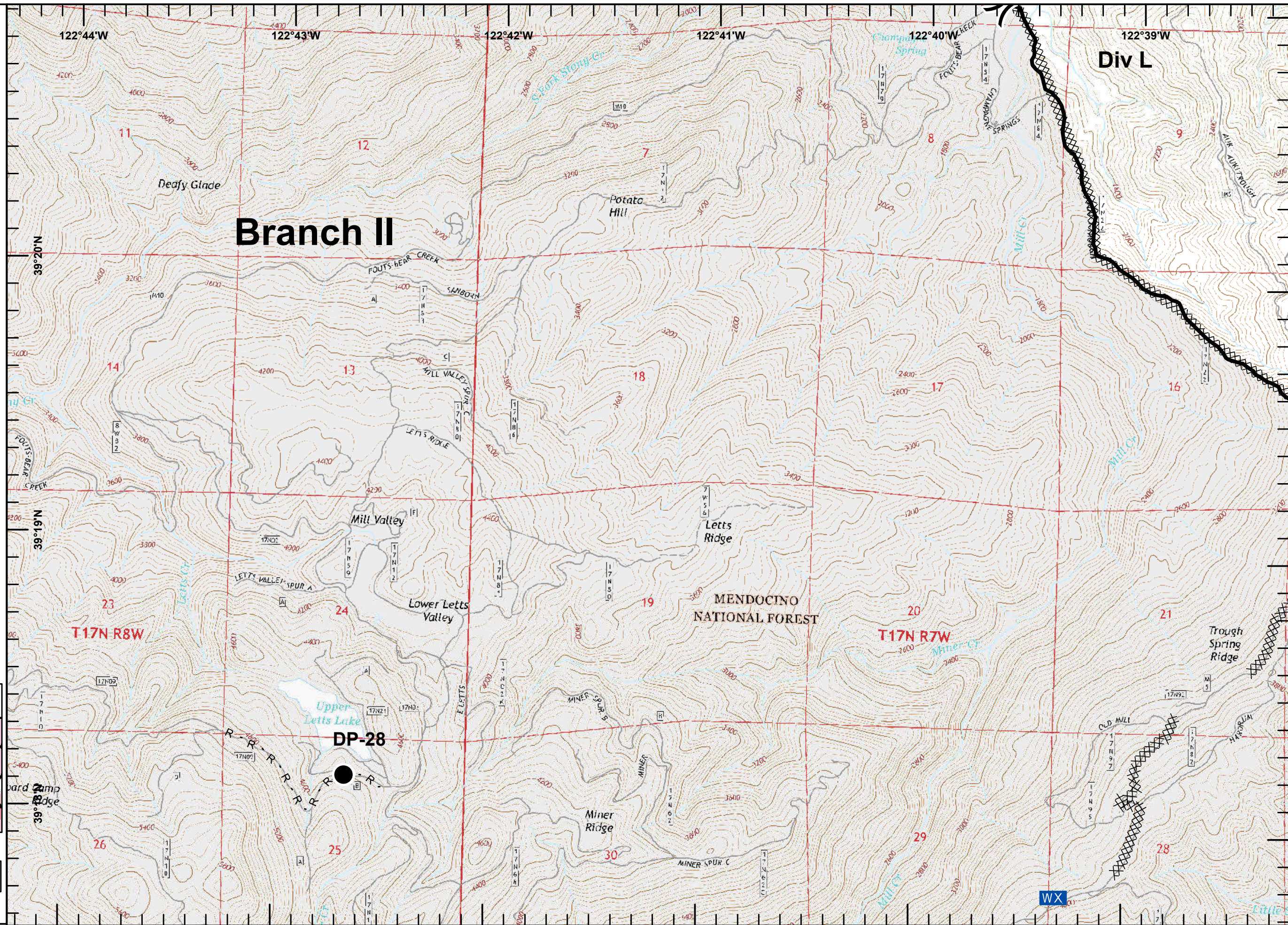
**IAP Branch I**



-  Division Break
-  Drop Point
-  Mobile Weather Unit
-  Uncontrolled Fire Edge
-  Completed Line
-  Completed Dozer Line
-  R - R Road as Completed Line

				1
	2	3	4	
5	6	7	8	
9	10	11	12	13
14	15	16	17	18
19	20	21	22	23
				24

Datum: NAD83  
 1:24,000  
 SoCal IMT3 GIS  
 9/9/2018  
 15:58 hrs  
 0 0.25 0.5 Miles





**IAP Branch I**



**WX** Mobile Weather Unit

**(R)** Repeater

XXXXX Completed Dozer Line

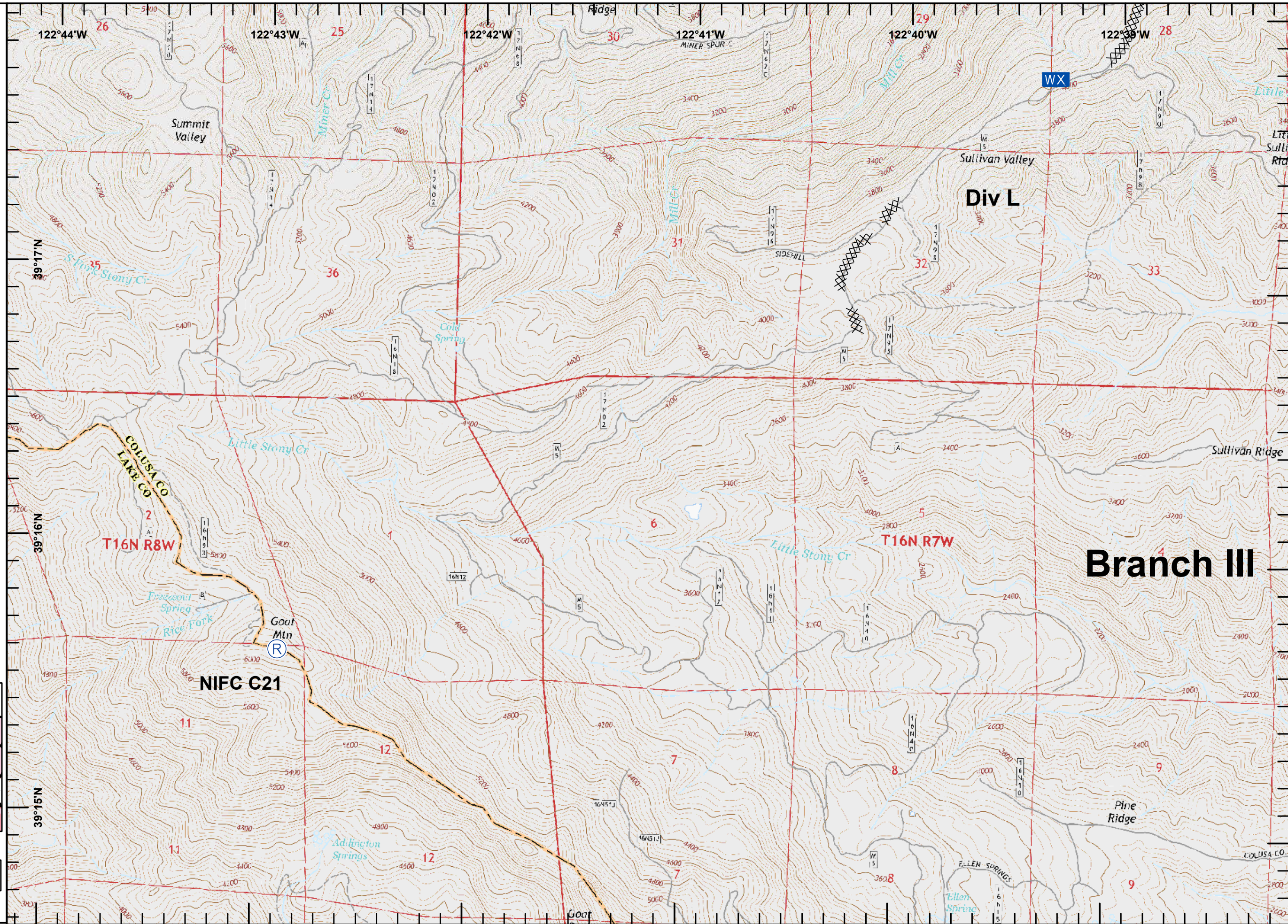
				1
	2	3	4	
5	6	7	8	
9	10	11	12	13
14	15	16	17	18
19	20	21	22	23
				24

Datum: NAD83

1:24,000

SoCal IMT3 GIS  
 9/9/2018  
 15:58 hrs

0 0.25 0.5 Miles



**Div L**

**Branch III**

**NIFC G21**

**T16N R8W**

**T16N R7W**

**WX**

**(R)**

**Goat Mtn**

**Adlington Springs**

**Ellen Springs**

**Pine Ridge**

**Summit Valley**

**Sullivan Valley**

**Sullivan Ridge**

**COLUSA CO  
 LAKE CO**

**39°17'N**

**39°16'N**

**39°15'N**

**122°44'W**

**122°43'W**

**122°42'W**

**122°41'W**

**122°40'W**

**122°39'W**

**35**

**36**

**31**

**32**

**33**

**2**

**1**

**6**

**5**

**11**

**12**

**7**

**8**

**9**

**11**

**12**

**7**

**8**

**9**

**Goat**

**Ellen Spring**

**COLUSA CO**

**Little**

**Sulli**

**Rtd**

**Little**

**Stony Cr**

**Stony Cr**

**Stony Cr**

**Stony Cr**

**Stony Cr**

**Stony Cr**

**Stony Cr**

**Stony Cr**

**Stony Cr**

**Stony Cr**

**Stony Cr**

**Stony Cr**

**Stony Cr**

**Stony Cr**

**Stony Cr**

**Stony Cr**

**Stony Cr**