

Mendocino Complex

CA-MEU-008674

September 11, 2018

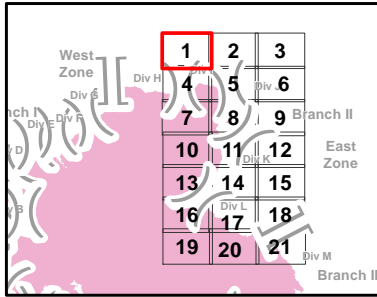
Page 1 of 21

IAP Branch II



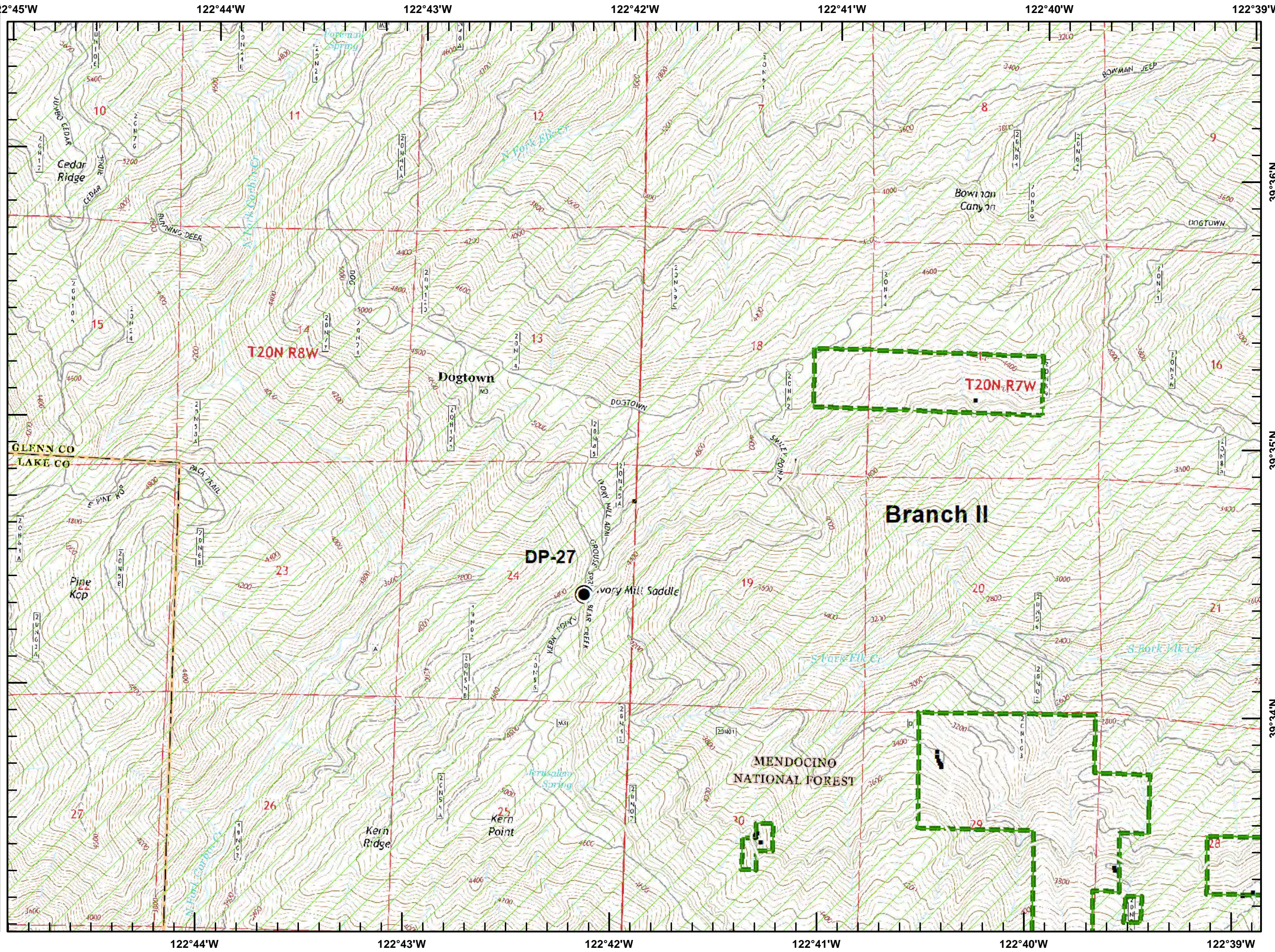
- USDA Forest Service
- Drop Point
- Structure
- Structure
- Structures (USFS)
- USDA Forest Service

Datum: NAD 83



SoCal IMT 3 GIS
9/10/2018
18:30 hrs

0 875 1,750 Feet
1:24,270



Mendocino Complex

CA-MEU-008674

September 11, 2018

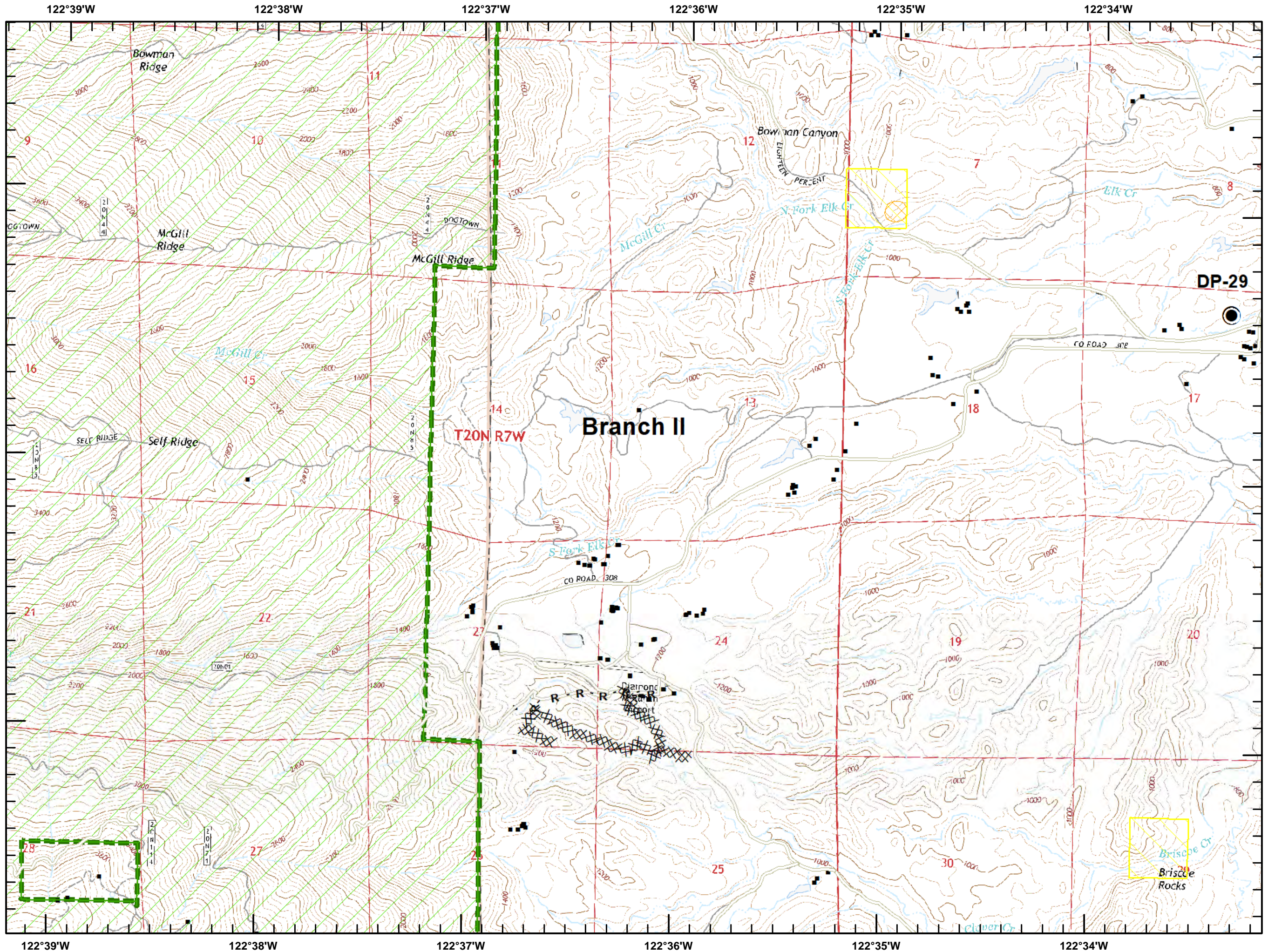
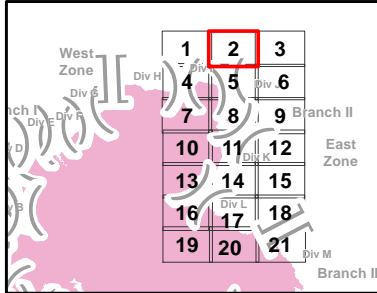
Page 2 of 21

IAP Branch II



- Bureau of Land Management
- USDA Forest Service
- Drop Point
- Completed Dozer Line
- Road as Completed Line
- Structure
- Structure
- Structures (Reported)
- Structures (USFS)
- USDA Forest Service
- Equipment Avoidance Areas

Datum: NAD 83



Mendocino Complex

CA-MEU-008674

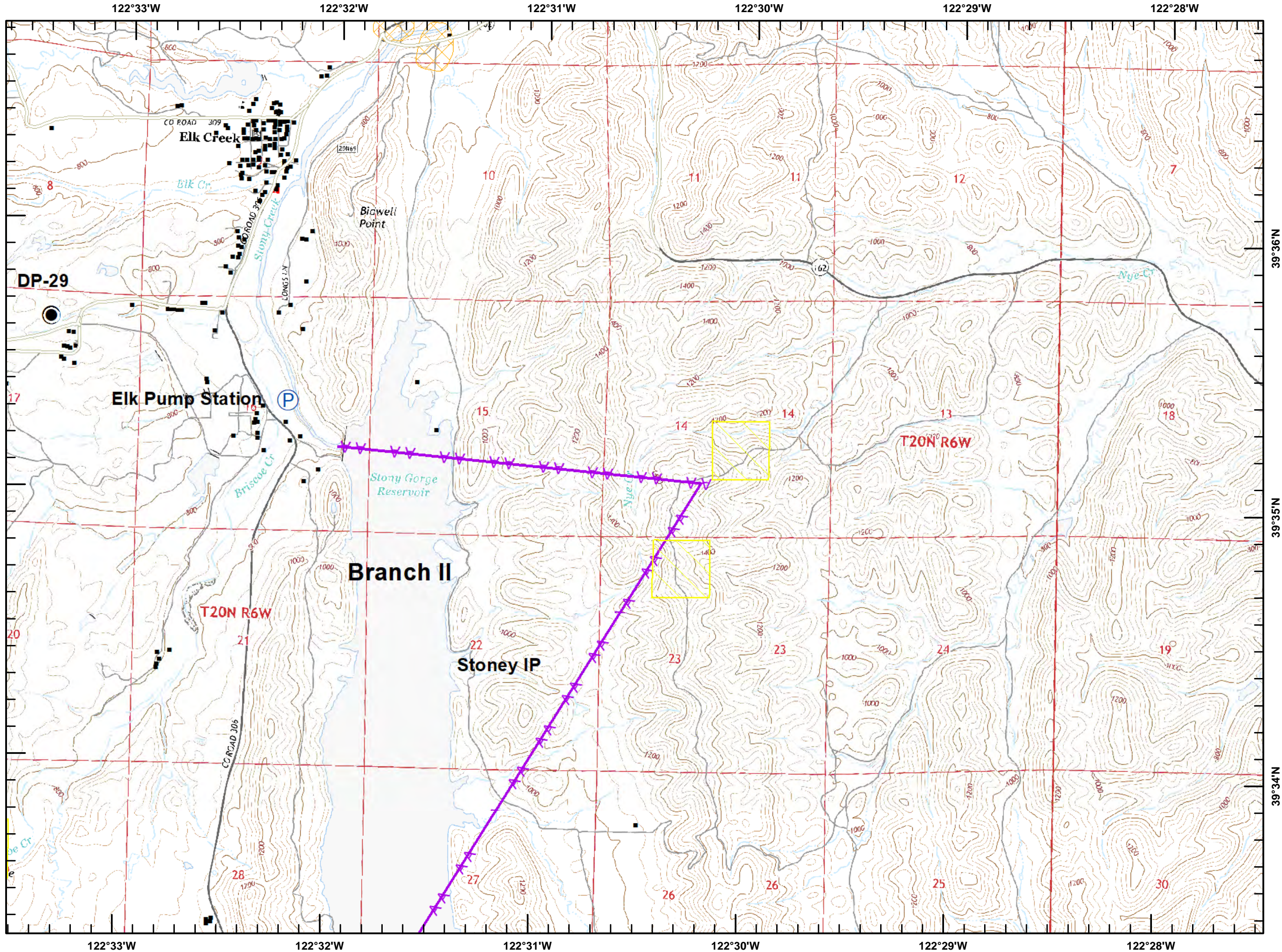
September 11, 2018

Page 3 of 21

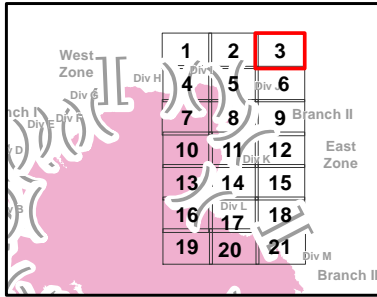
IAP Branch II



- Bureau of Land Management
- Drop Point
- Structure
- Structure
- Structures (USFS)
- Aerial Hazard
- Equipment Avoidance Areas



Datum: NAD 83



0 875 1,750 Feet

SoCal IMT 3 GIS
9/10/2018
18:31 hrs

1:24,270

Mendocino Complex

CA-MEU-008674

September 11, 2018

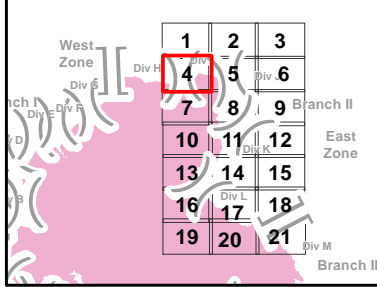
Page 4 of 21

IAP Branch II



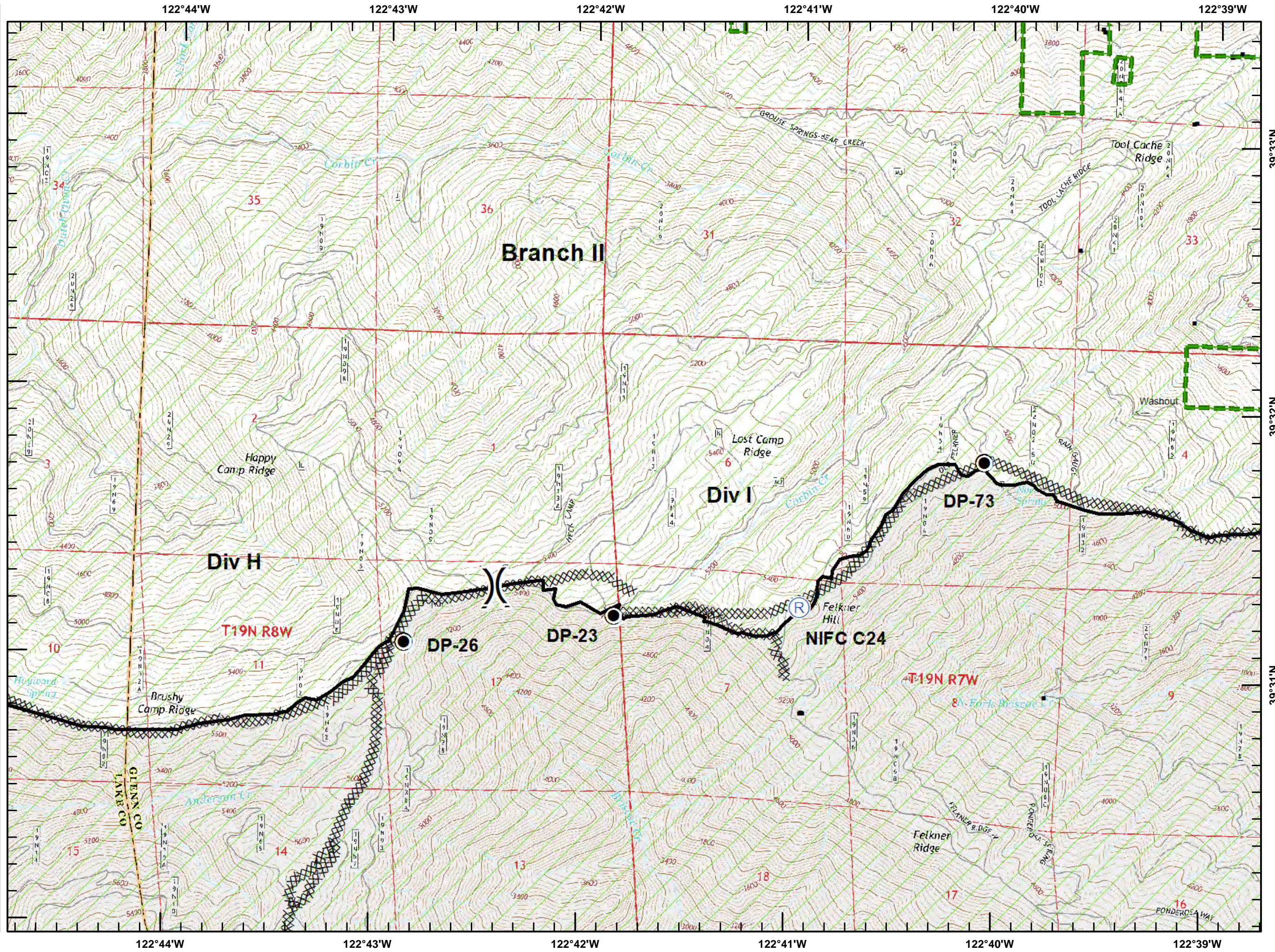
- USDA Forest Service
- Division Break
- Drop Point
- Repeater
- Completed Line
- Completed Dozer Line
- Structure
- Structure
- Structures (USFS)
- USDA Forest Service

Datum: NAD 83



SoCal IMT 3 GIS
9/10/2018
18:32 hrs

1:24,270



Mendocino Complex

CA-MEU-008674

September 11, 2018

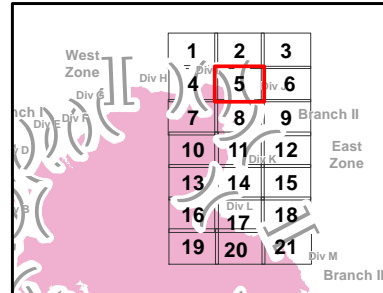
Page 5 of 21

IAP Branch II



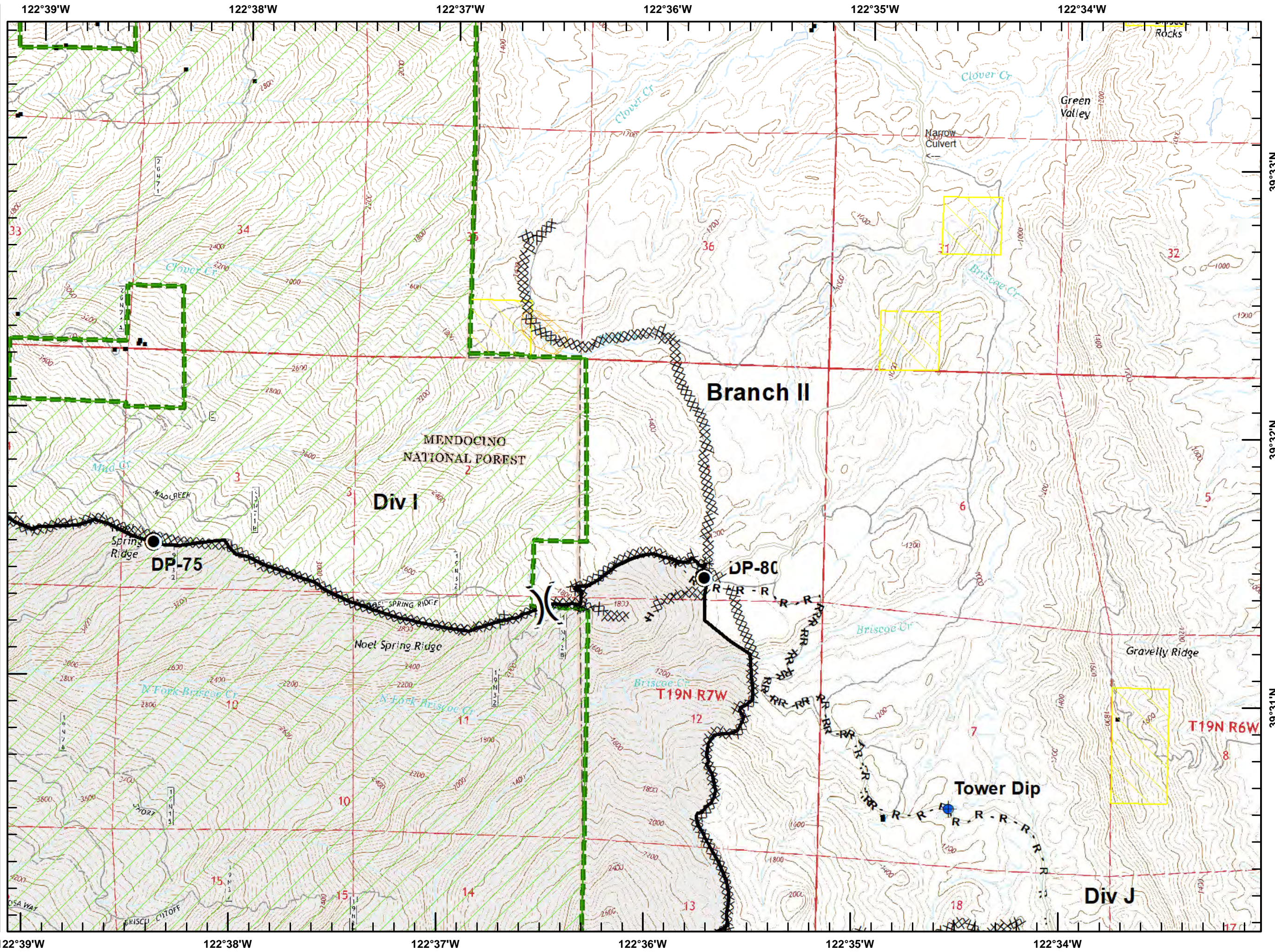
- Bureau of Land Management
- USDA Forest Service
- Division Break
- Dip Site
- Drop Point
- Completed Line
- Completed Dozer Line
- Completed Hand Line
- Road as Completed Line
- Structure
- Structure
- Structures (Reported)
- Structures (USFS)
- USDA Forest Service
- Equipment Avoidance Areas

Datum: NAD 83



SoCal IMT 3 GIS
9/10/2018
18:33 hrs

1:24,270



Mendocino Complex

CA-MEU-008674

September 11, 2018

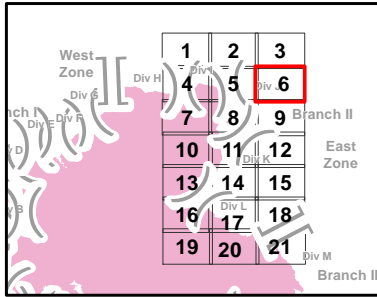
Page 6 of 21

IAP Branch II



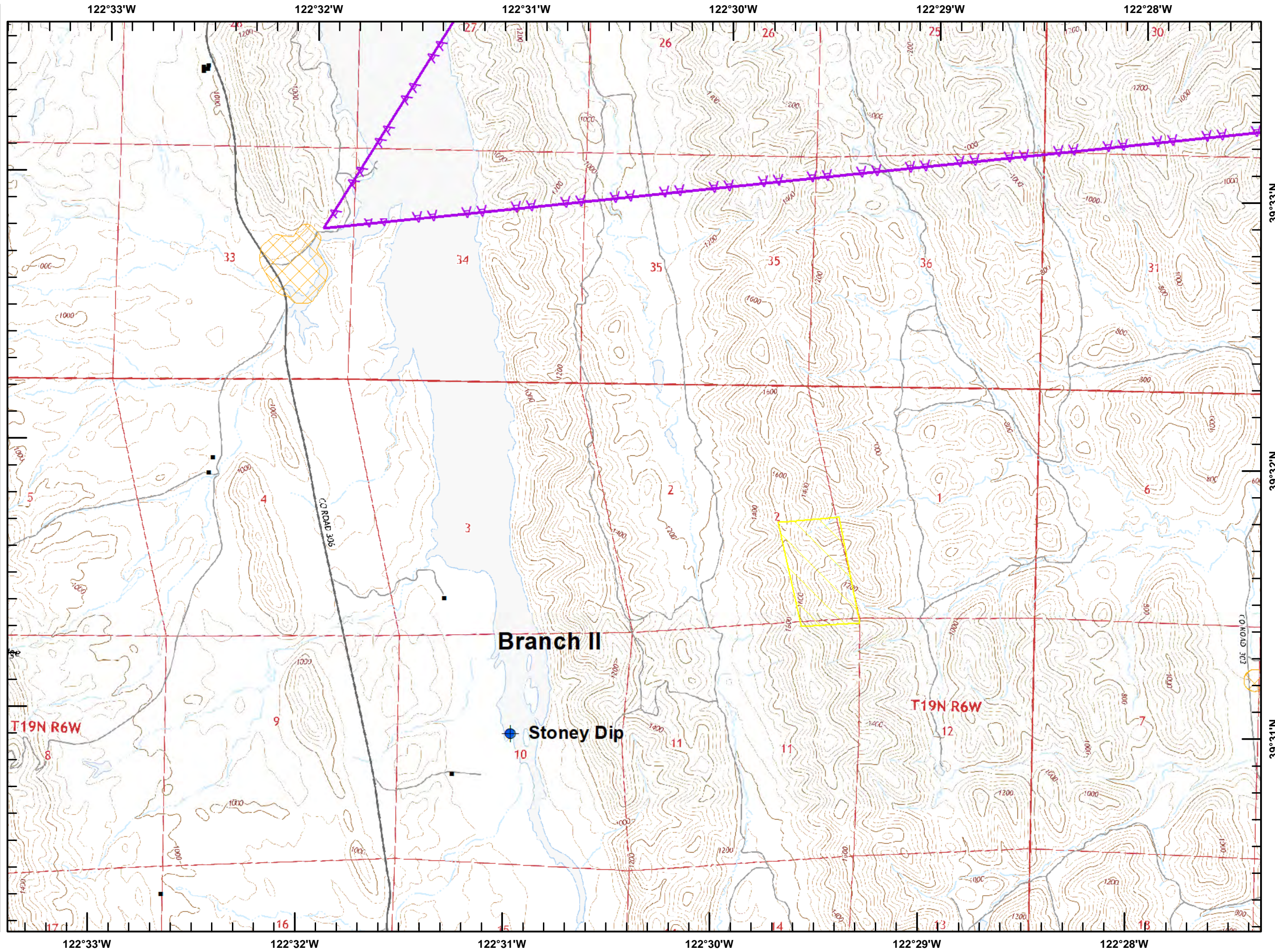
- Bureau of Land Management
- Dip Site
- Structure
- Structures (USFS)
- Aerial Hazard
- Equipment Avoidance Areas

Datum: NAD 83



SoCal IMT 3 GIS
9/10/2018
18:33 hrs

1:24,270



Branch II

Stoney Dip

T19N R6W

Mendocino Complex

CA-MEU-008674

September 11, 2018

Page 7 of 21

IAP Branch II



USDA Forest Service

Dip Site

Drop Point

Completed Dozer Line

Completed Hand Line

Wilderness

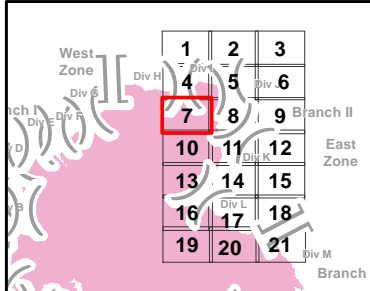
Structure

Structure

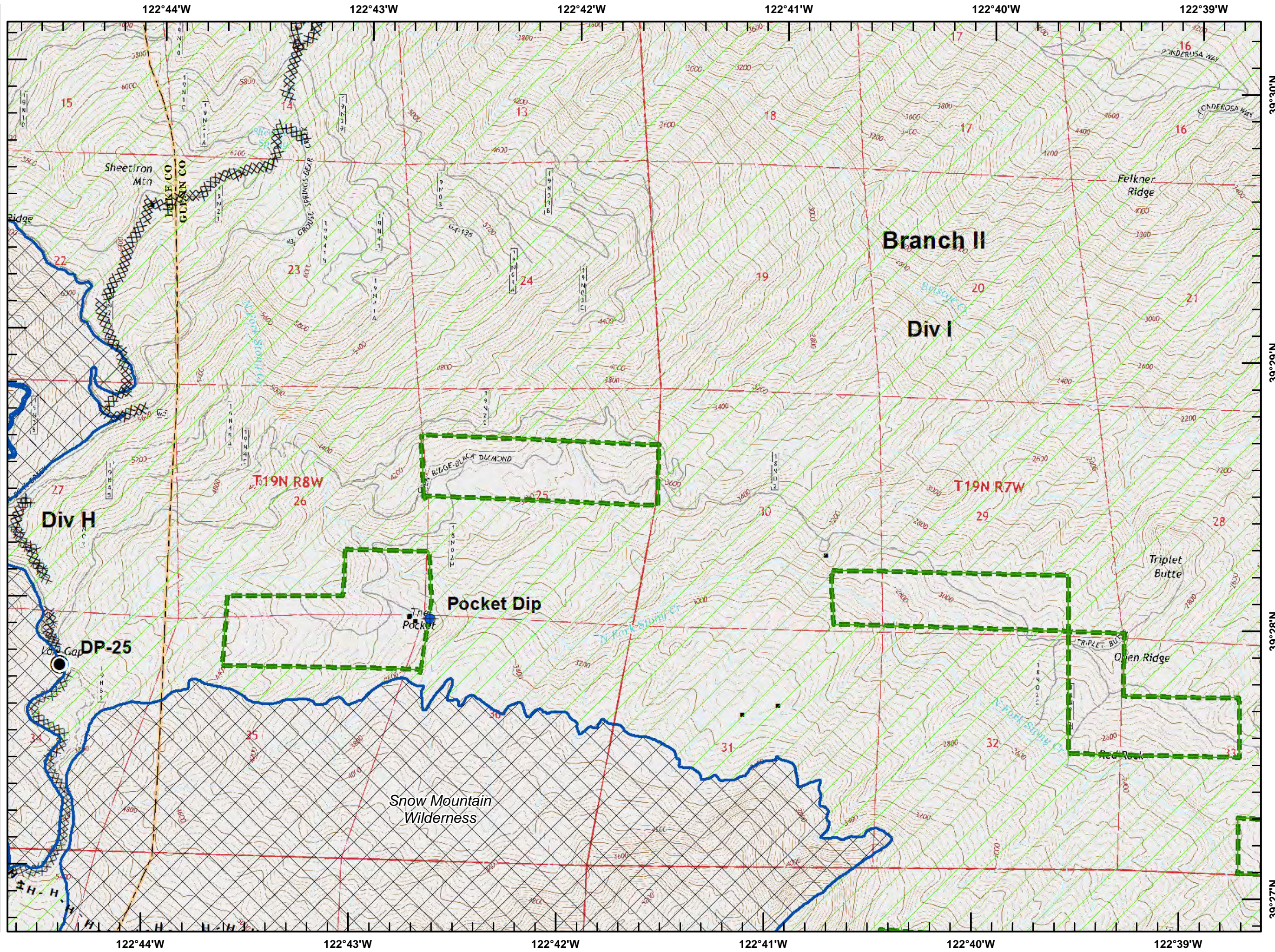
Structures (USFS)

USDA Forest Service

Wilderness Area
Datum: NAD 83



0 875 1,750 Feet
1:24,270



Mendocino Complex

CA-MEU-008674

September 11, 2018

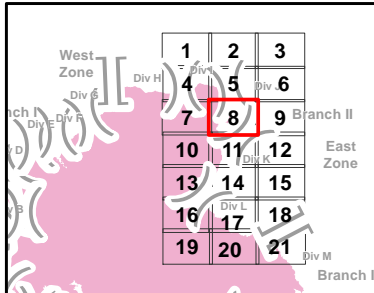
Page 8 of 21

IAP Branch II



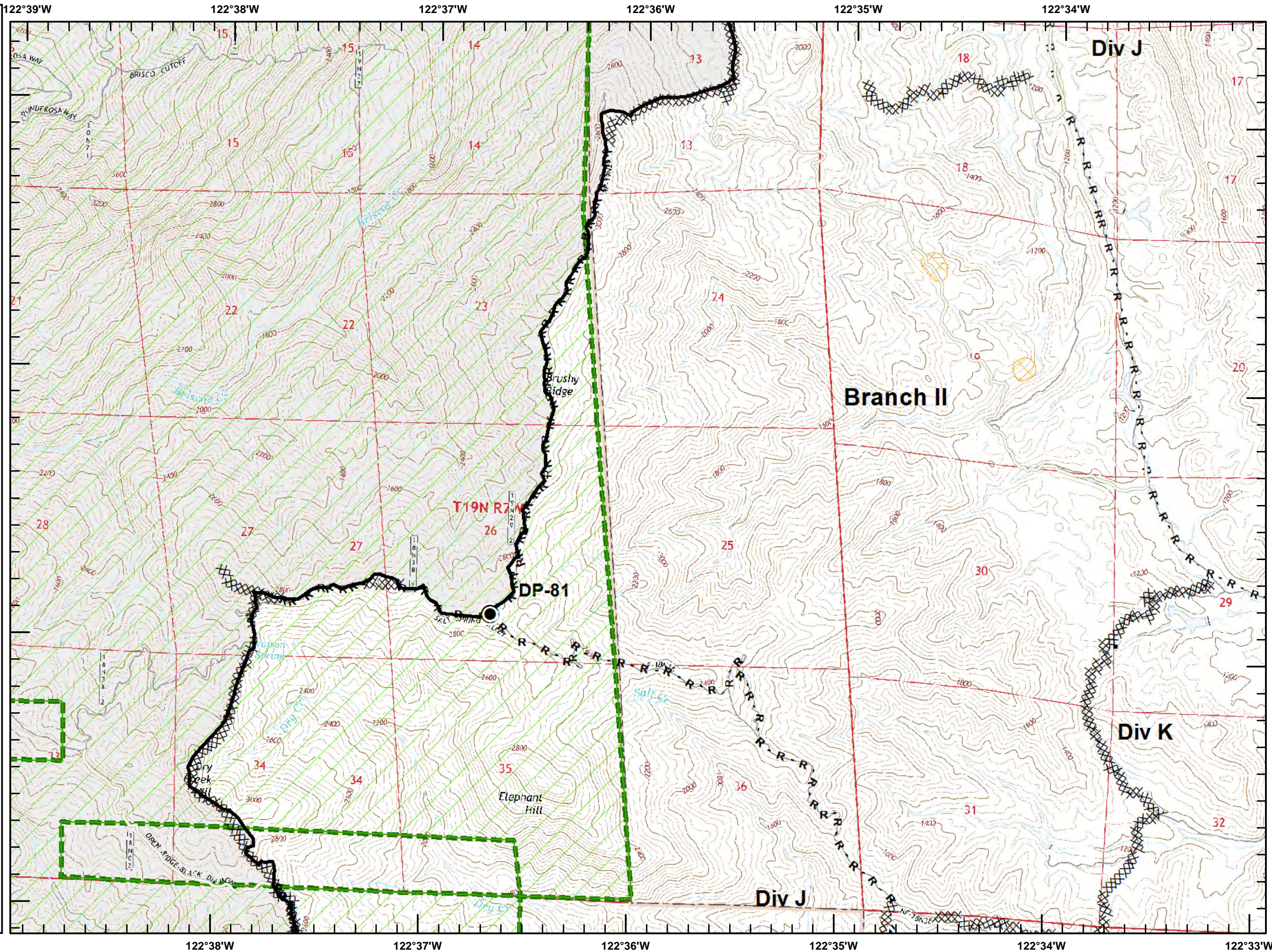
- USDA Forest Service
- Drop Point
- Completed Line
- Completed Dozer Line
- Road as Completed Line
- Structure
- Structures (USFS)
- USDA Forest Service
- Equipment Avoidance Areas

Datum: NAD 83



SoCal IMT 3 GIS
9/10/2018
18:35 hrs

0 875 1,750 Feet
1:24,270



Mendocino Complex

CA-MEU-008674

September 11, 2018

Page 9 of 21

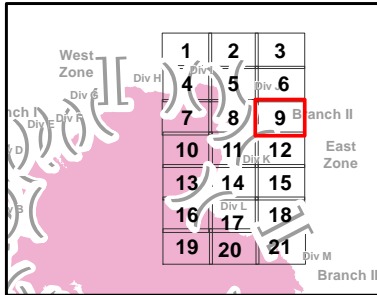
IAP Branch II



XXXXXXXXX Completed Dozer Line

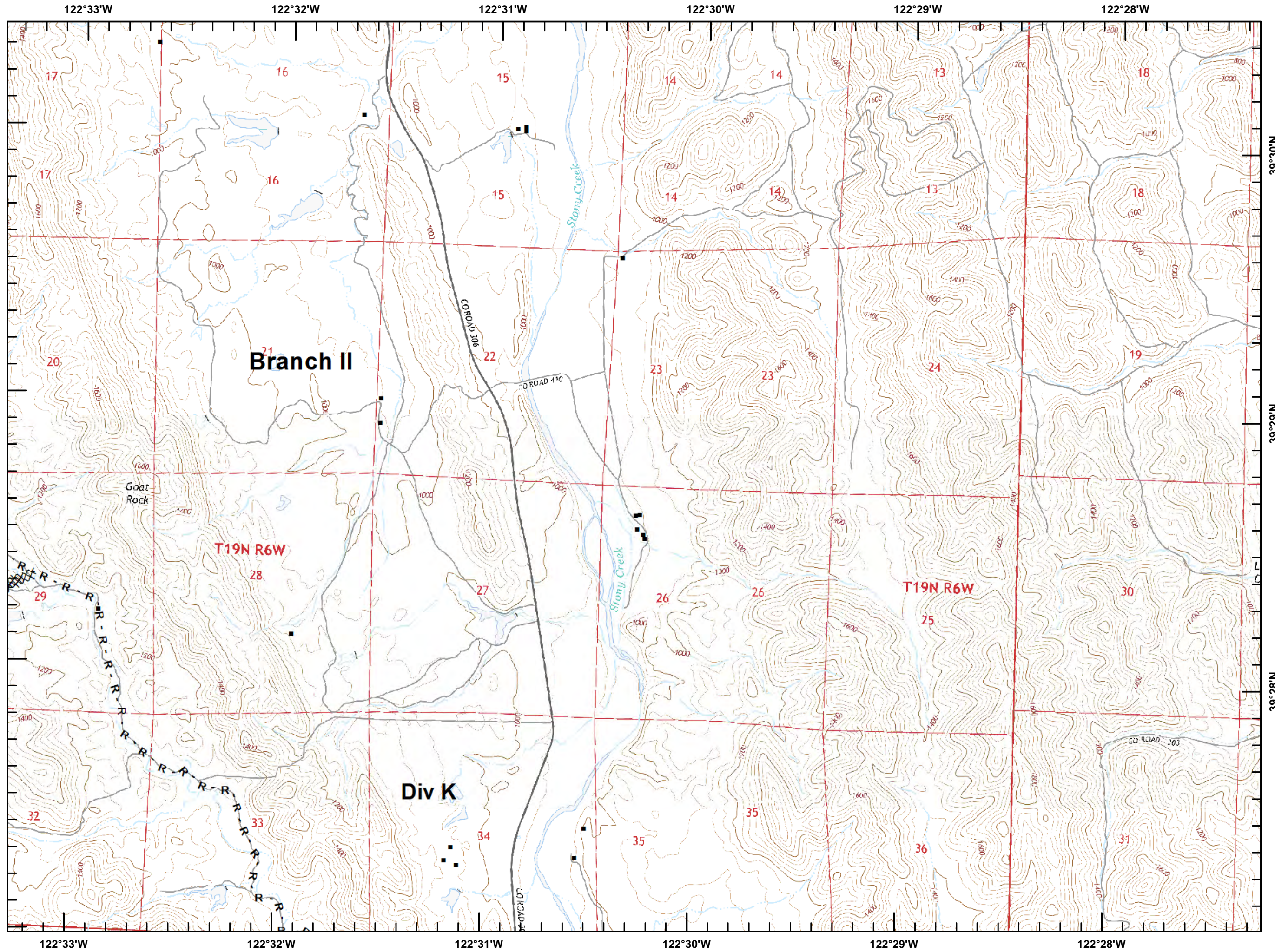
- Structure
- Structures (USFS)

Datum: NAD 83



SoCal IMT 3 GIS
9/10/2018
18:35 hrs

1:24,270



Mendocino Complex

CA-MEU-008674

September 11, 2018

Page 10 of 21

IAP Branch II



USDA Forest Service

Helispot

Repeater

Completed Dozer Line

Completed Hand Line

Road as Completed Line

Wilderness

Structure

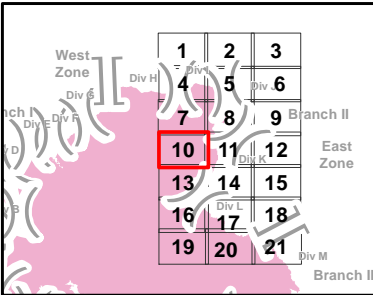
Structure

Structures (Reported)

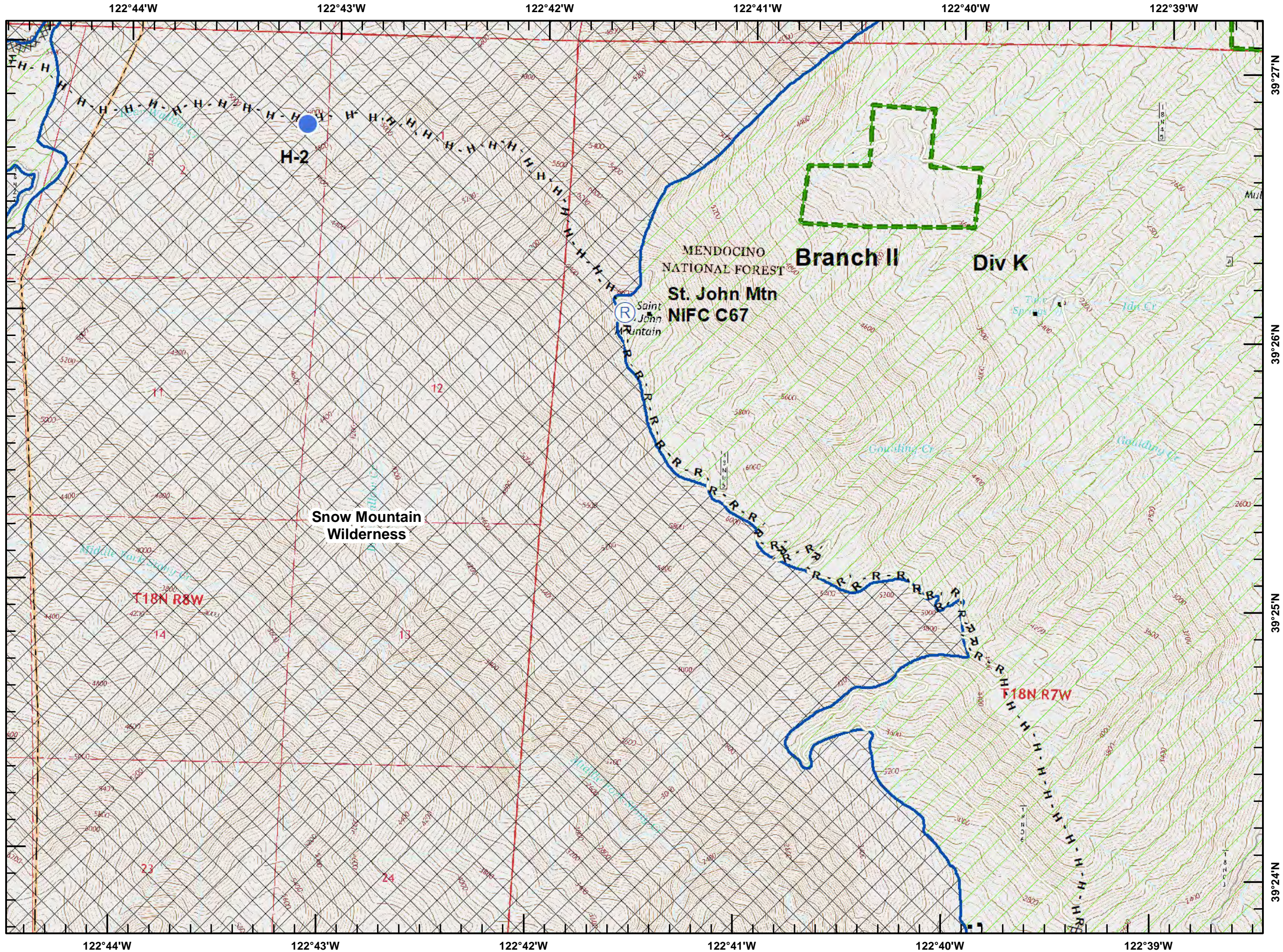
Structures (USFS)

USDA Forest Service

Wilderness Area
Datum: NAD 83



0 875 1,750 Feet
1:24,270



Mendocino Complex

CA-MEU-008674

September 11, 2018

Page 11 of 21

IAP Branch II



USDA Forest Service

Division Break

Drop Point

Mobile Weather Unit

Completed Line

Completed Dozer Line

Road as Completed Line

Structure

Structure

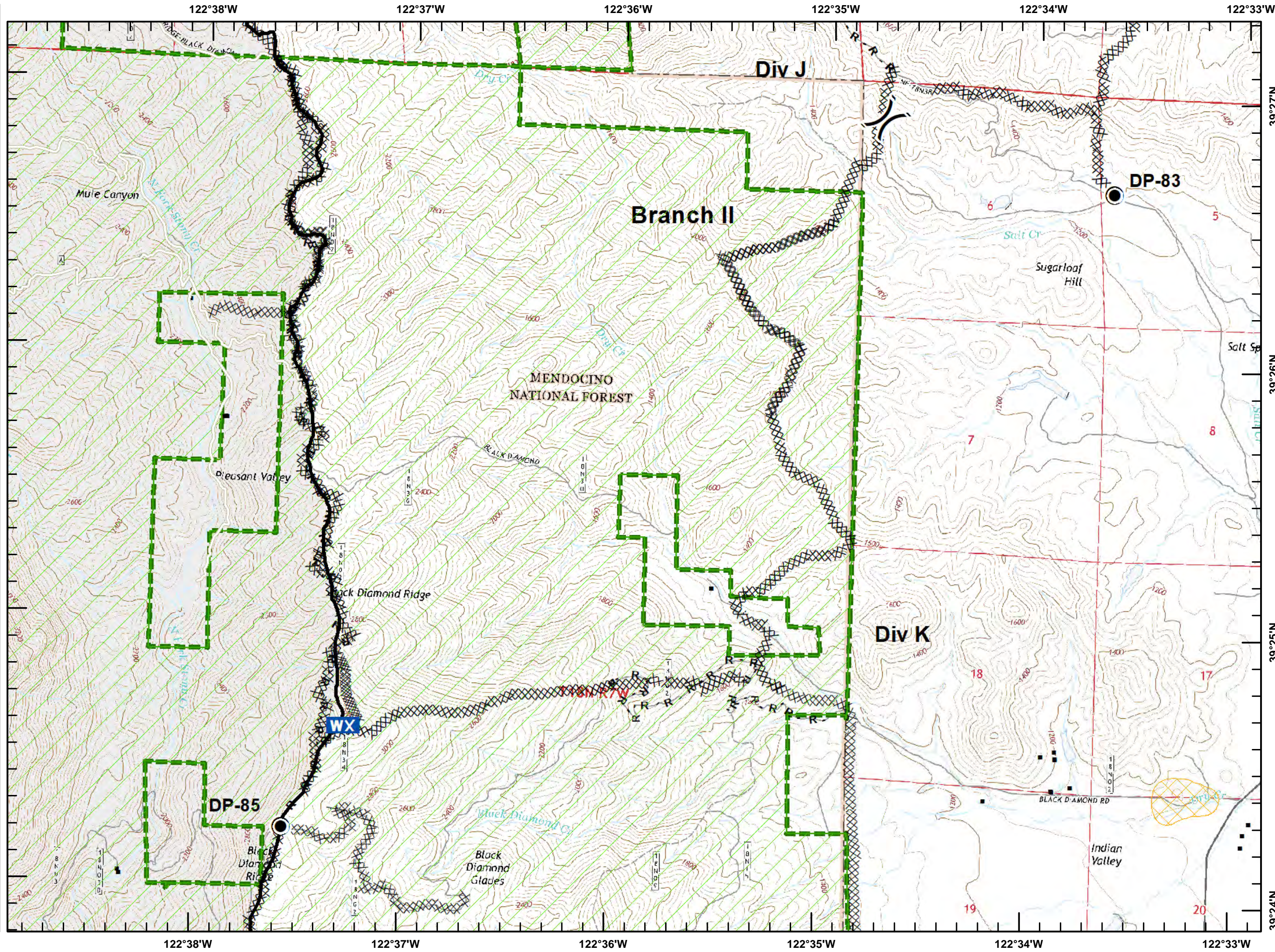

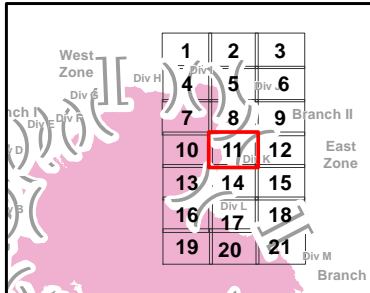
Structures (Reported)

Structures (USFS)

USDA Forest Service

Equipment Avoidance Areas

Datum: NAD 83



Mendocino Complex

CA-MEU-008674

September 11, 2018

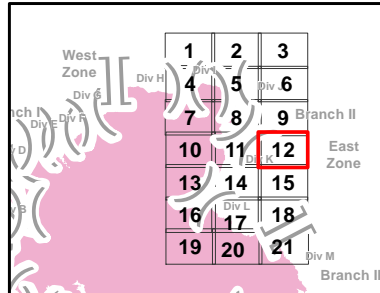
Page 12 of 21

IAP Branch II



- Bureau of Land Management
- Structure
- Structures (USFS)
- Equipment Avoidance Areas

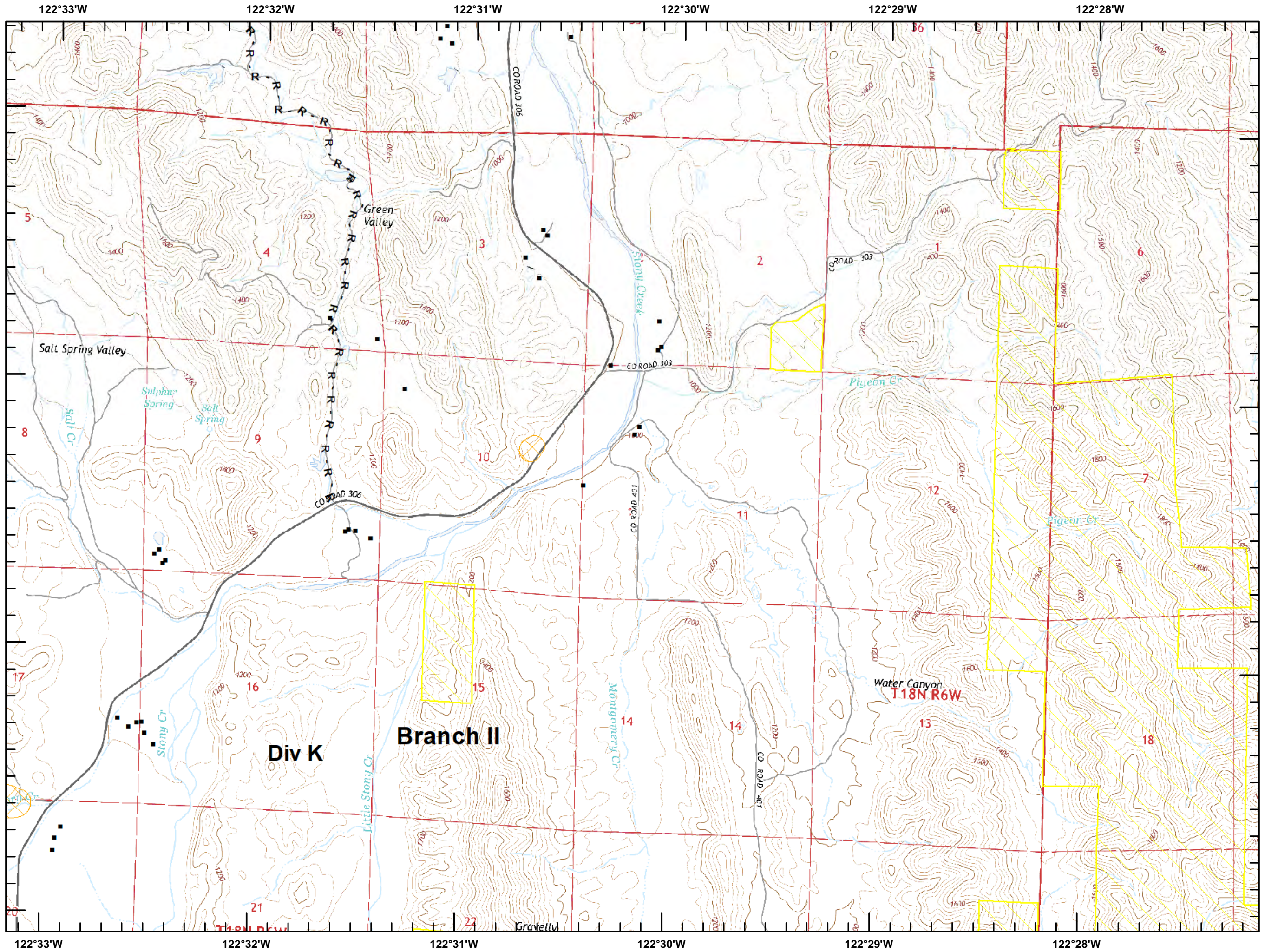
Datum: NAD 83



0 875 1,750 Feet

1:24,270

SoCal IMT 3 GIS
9/10/2018
18:39 hrs



Mendocino Complex

CA-MEU-008674

September 11, 2018

Page 13 of 21

IAP Branch II

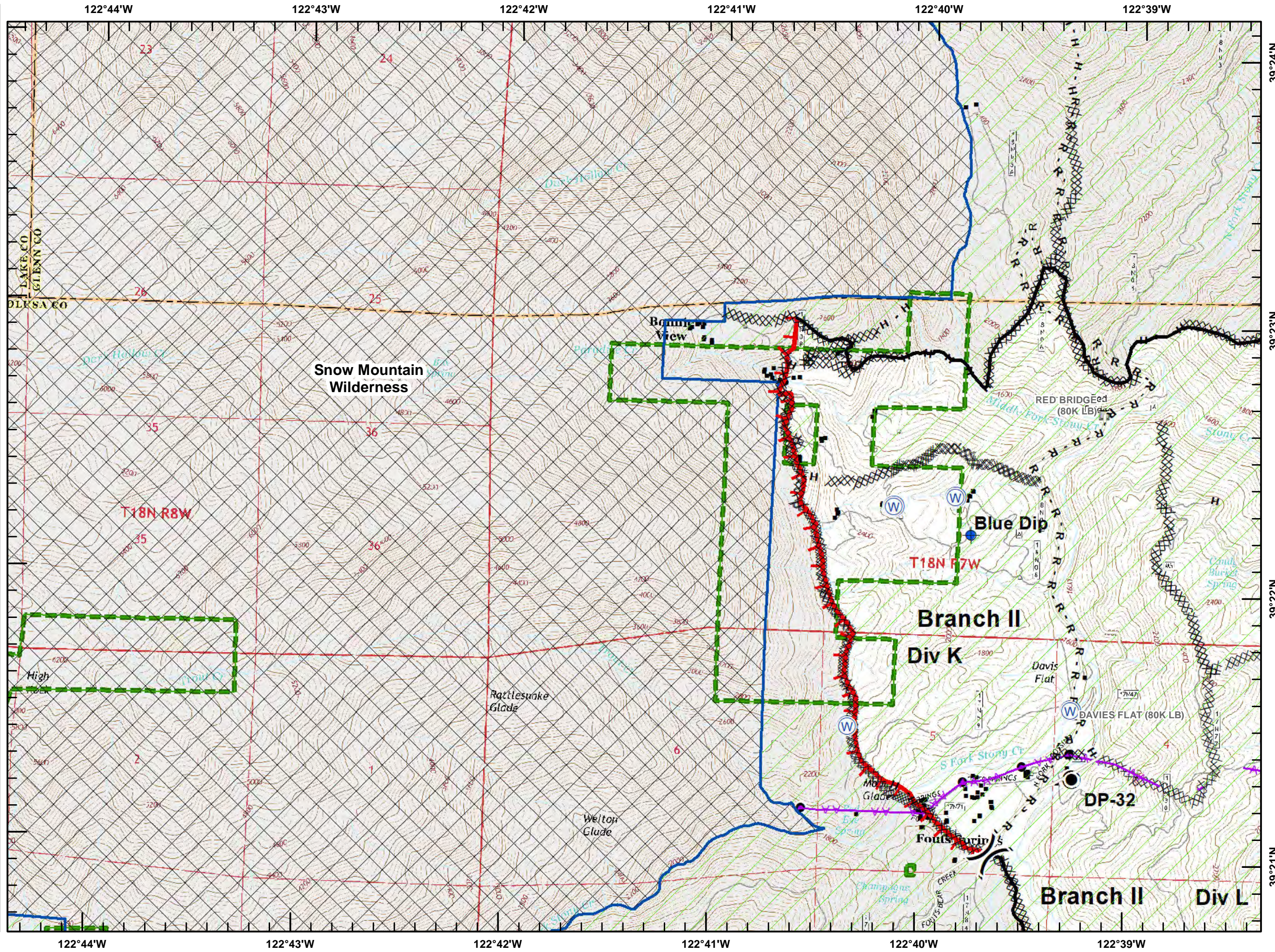


- Bridge
 - USDA Forest Service
 - Division Break
 - Dip Site
 - Drop Point
 - Water Source
 - Uncontrolled Fire Edge
 - Completed Line
 - Completed Dozer Line
 - Completed Hand Line
 - Road as Completed Line
 - Wilderness
 - Structure
 - Structure
 - Structures (Reported)
 - Structures (USFS)
 - USDA Forest Service Wilderness Area
- Datum: NAD 83

1	2	3
4	5	6
7	8	9
10	11	12
13	14	15
16	17	18
19	20	21

SoCal IMT 3 GIS
9/10/2018
18:42 hrs

0 875 1,750 Feet
1:24,270



Mendocino Complex

CA-MEU-008674

September 11, 2018

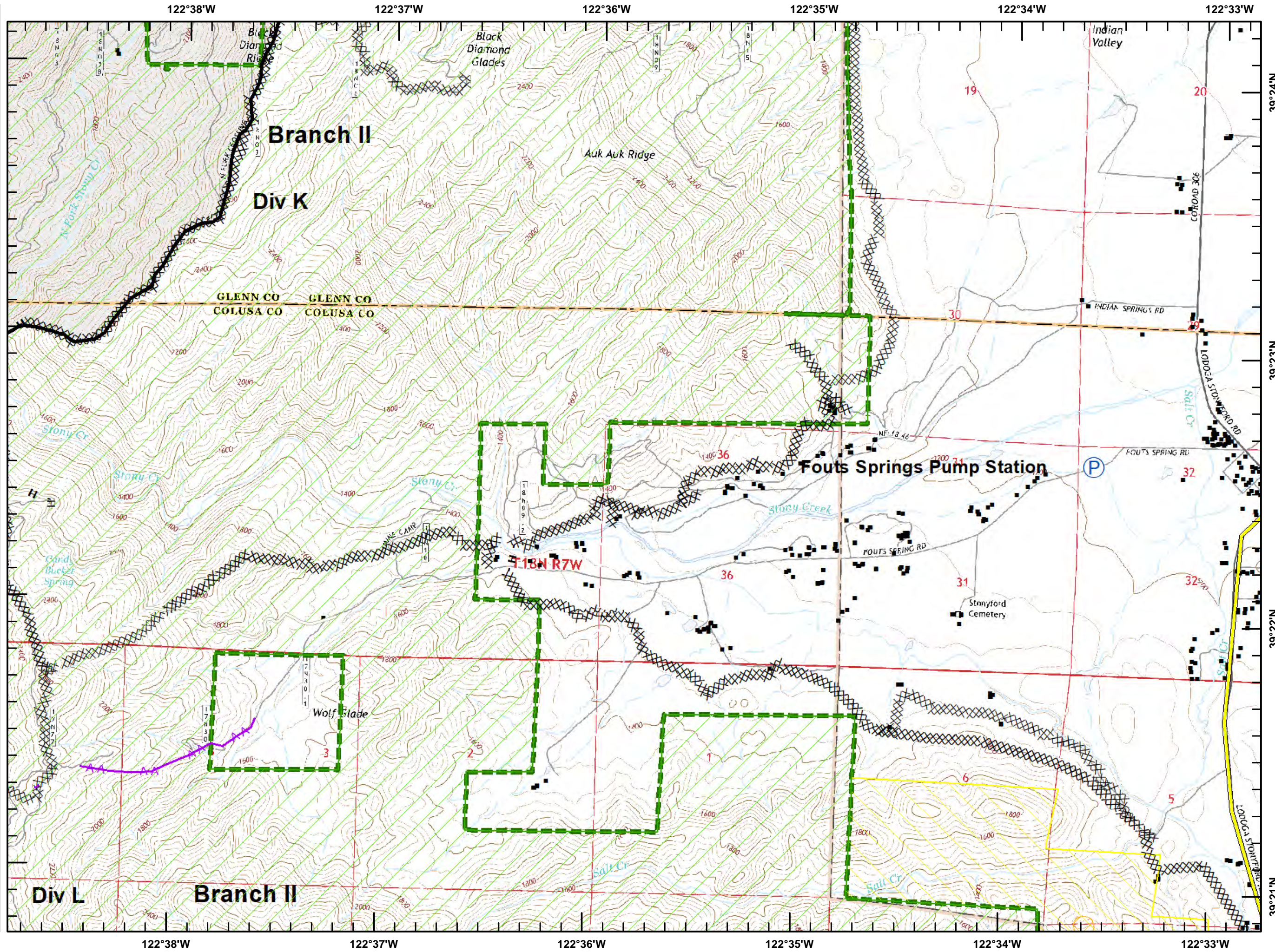

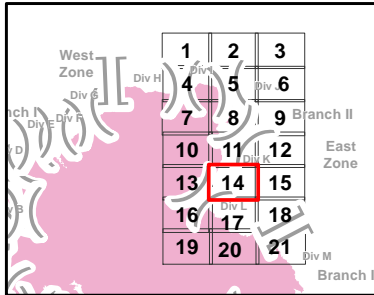
Page 14 of 21

IAP Branch II



- Bureau of Land Management
- USDA Forest Service
- Completed Line
- Completed Dozer Line
- Completed Hand Line
- Structure
- Structure
- Structures (USFS)
- USDA Forest Service
- Equipment Avoidance Areas

Datum: NAD 83



Mendocino Complex

CA-MEU-008674

September 11, 2018

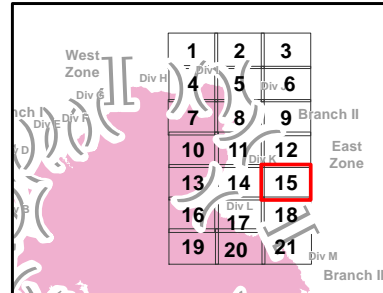
Page 15 of 21

IAP Branch II



- Bureau of Land Management
- Camp
- Incident Command Post
- Completed Dozer Line
- Structure
- Structure
- Structures (USFS)
- Equipment Avoidance Areas

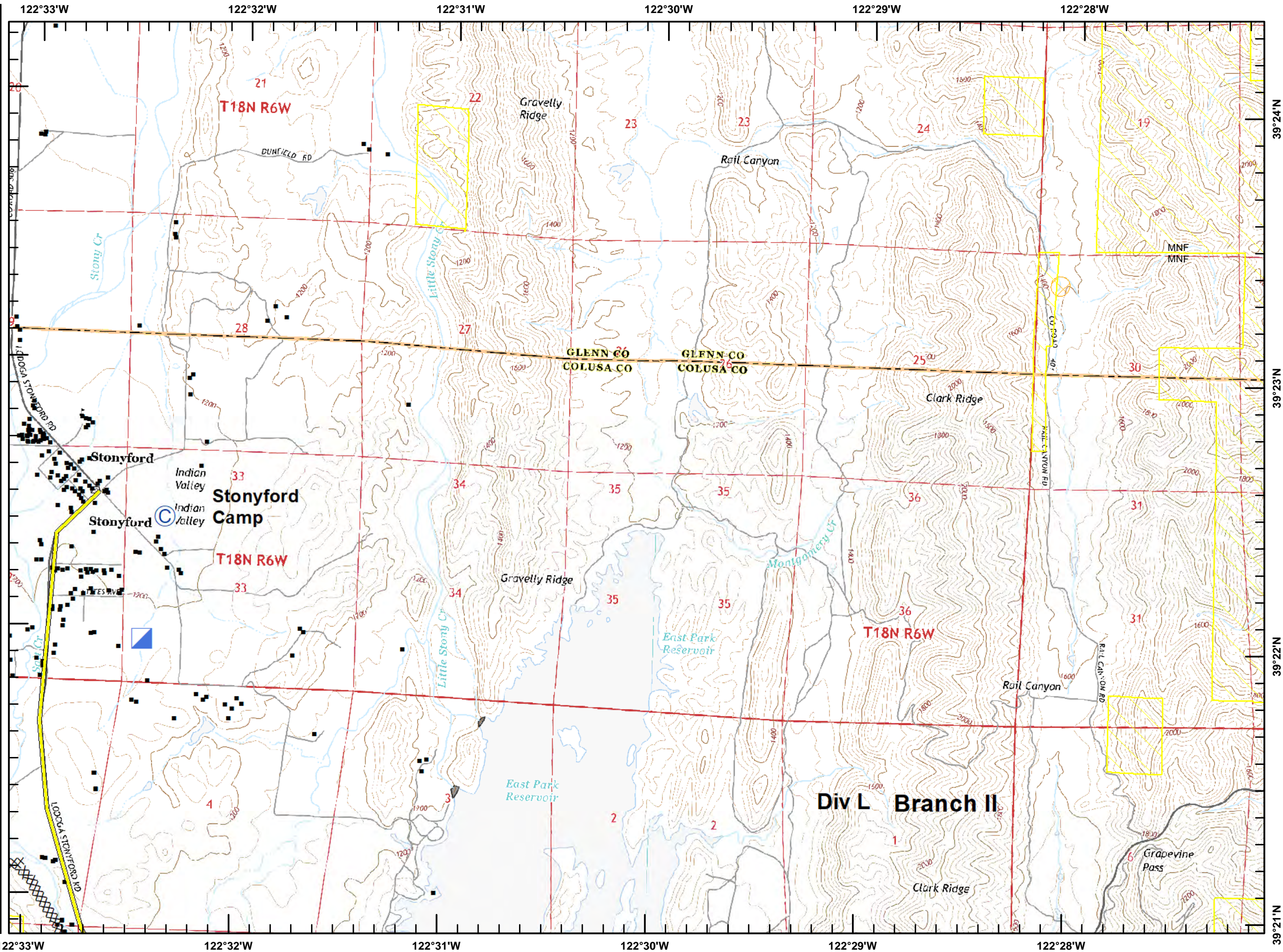
Datum: NAD 83



0 875 1,750 Feet

1:24,270

SoCal IMT 3 GIS
9/10/2018
18:45 hrs



Mendocino Complex

CA-MEU-008674

September 11, 2018

Page 16 of 21

IAP Branch II



USDA Forest Service

Division Break

Drop Point

Mobile Weather Unit

Uncontrolled Fire Edge

Completed Line

Completed Dozer Line

Road as Completed Line

Wilderness

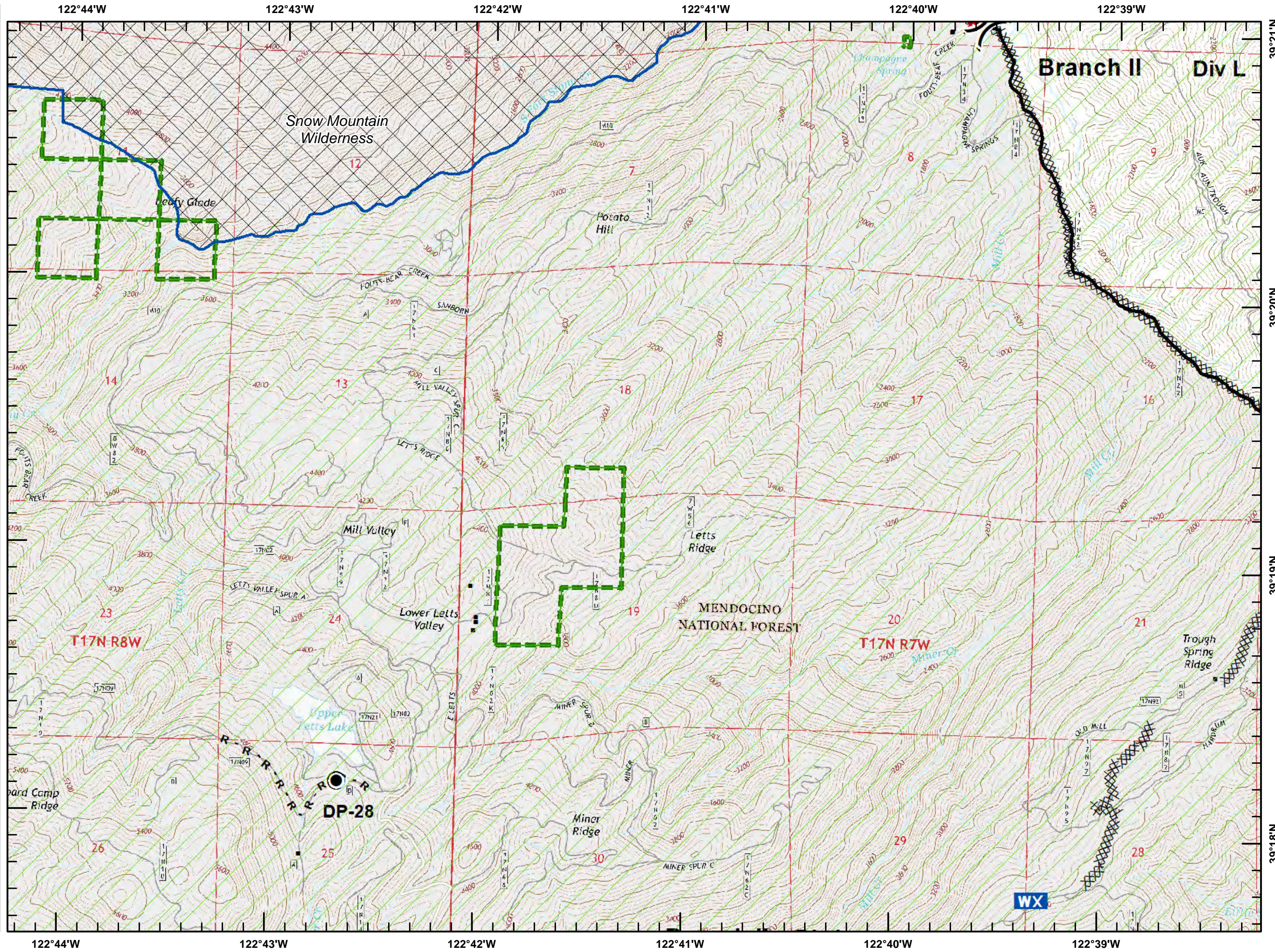

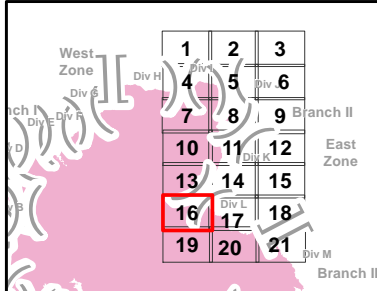
Structure

Structure

Structures (USFS)

USDA Forest Service

Wilderness Area
Datum: NAD 83



Mendocino Complex










CA-MEU-008674

September 11, 2018



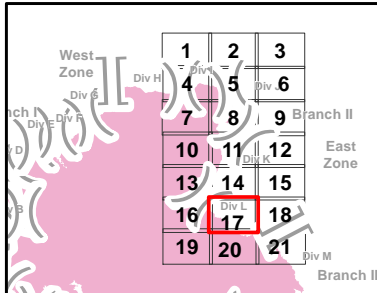
Page 17 of 21

IAP Branch II



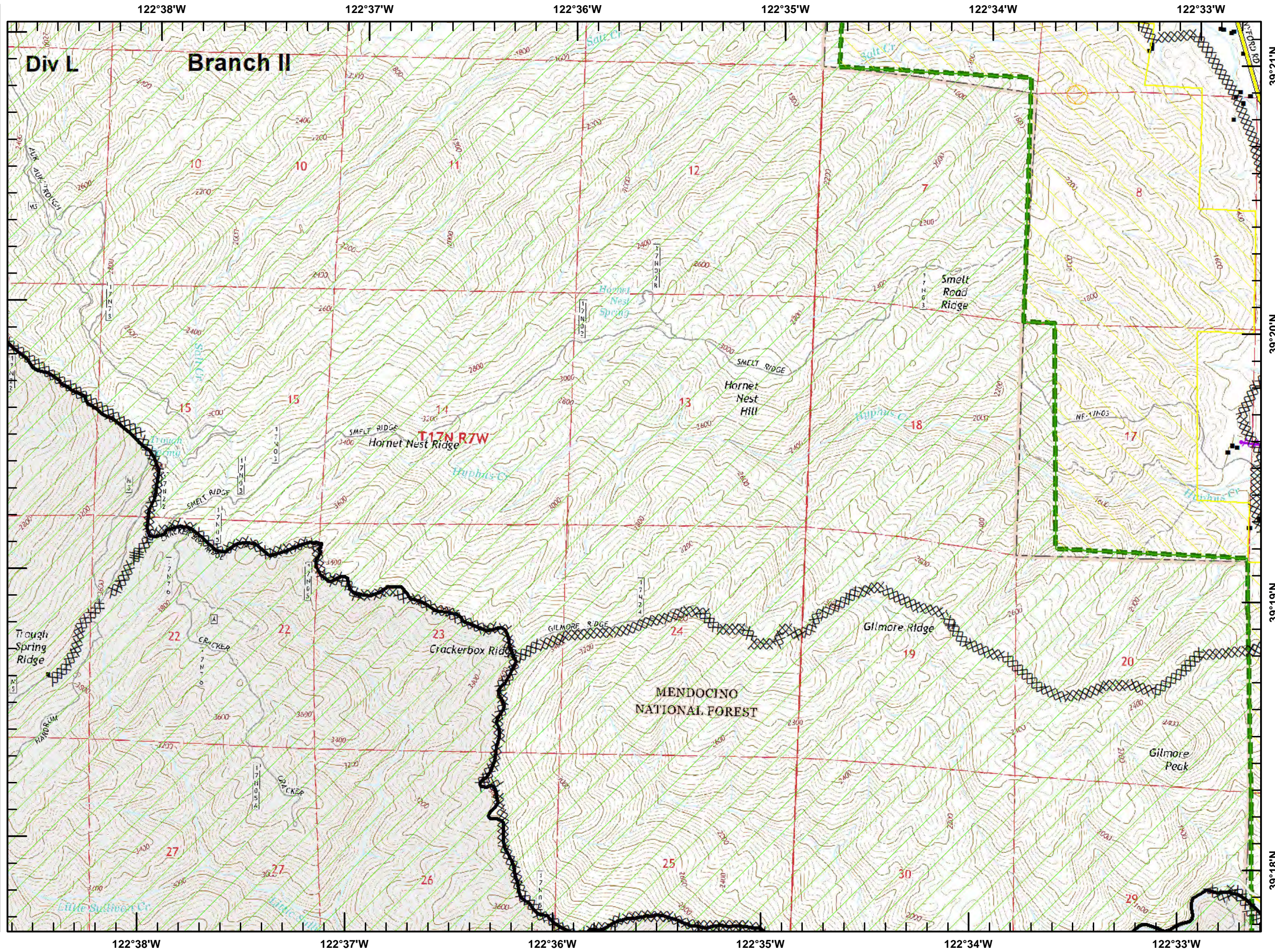
-  Bureau of Land Management
-  USDA Forest Service
-  Completed Line
-  Completed Dozer Line
-  Structure
-  Structure
-  Structures (USFS)
-  USDA Forest Service
-  Equipment Avoidance Areas

Datum: NAD 83



SoCal IMT 3 GIS
9/10/2018
18:46 hrs

1:24,270



Mendocino Complex













CA-MEU-008674

September 11, 2018

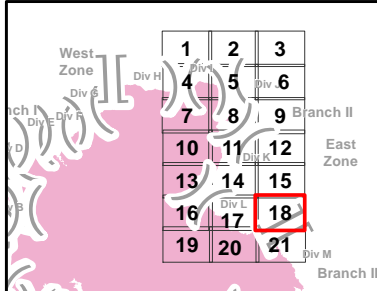

Page 18 of 21

IAP Branch II



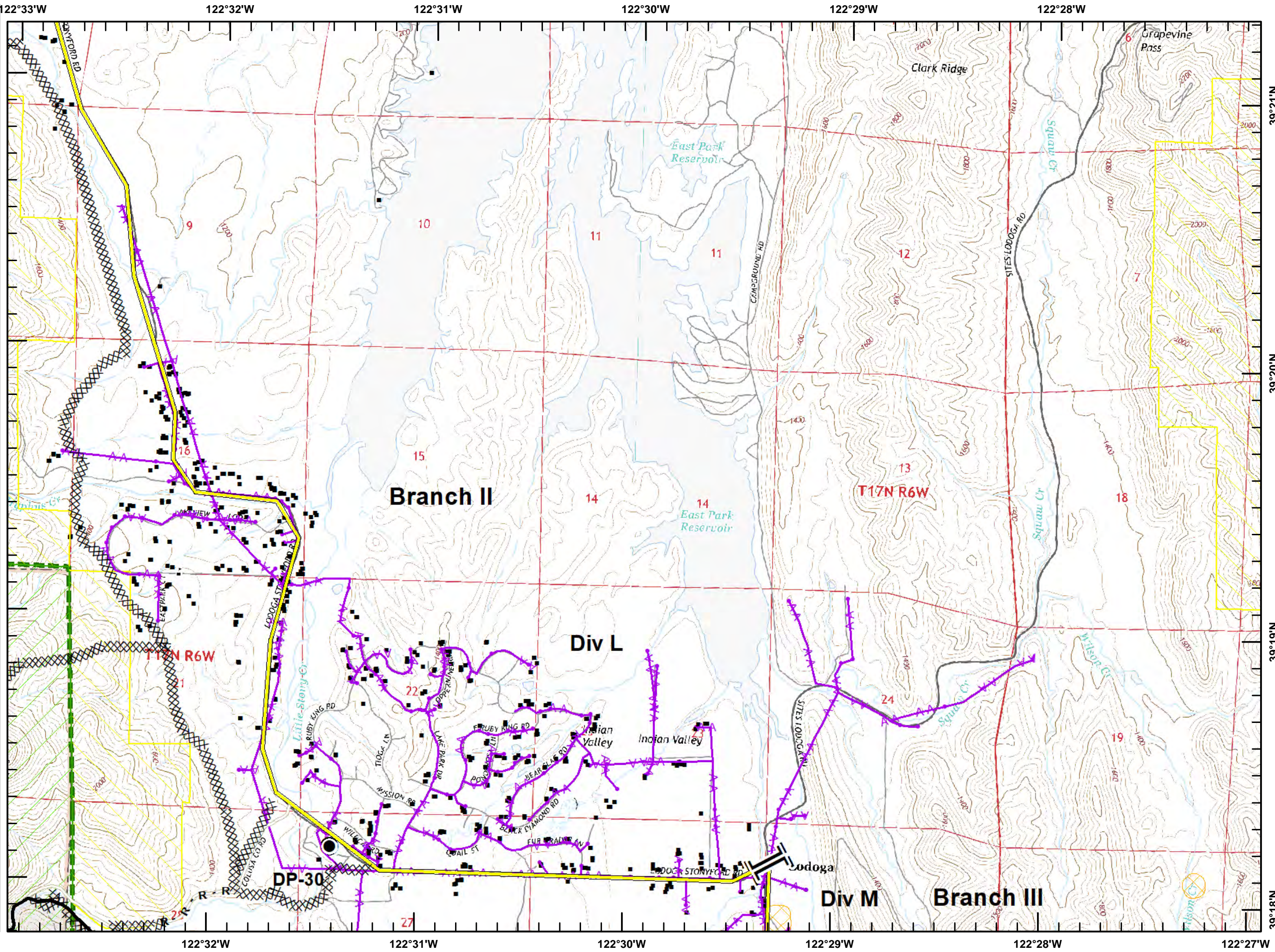
-  Bureau of Land Management
-  USDA Forest Service
-  Branch Break
-  Drop Point
-  Completed Line
-  Completed Dozer Line
-  Road as Completed Line
-  Structure
-  Structure
-  Structures (USFS)
-  USDA Forest Service
-  Equipment Avoidance Areas

Datum: NAD 83

SoCal IMT 3 GIS
9/10/2018
18:47 hrs

0 875 1,750 Feet
1:24,270



Mendocino Complex

CA-MEU-008674

September 11, 2018

Page 19 of 21

IAP Branch II



USDA Forest Service

Mobile Weather Unit

Repeater

Completed Dozer Line

Structure

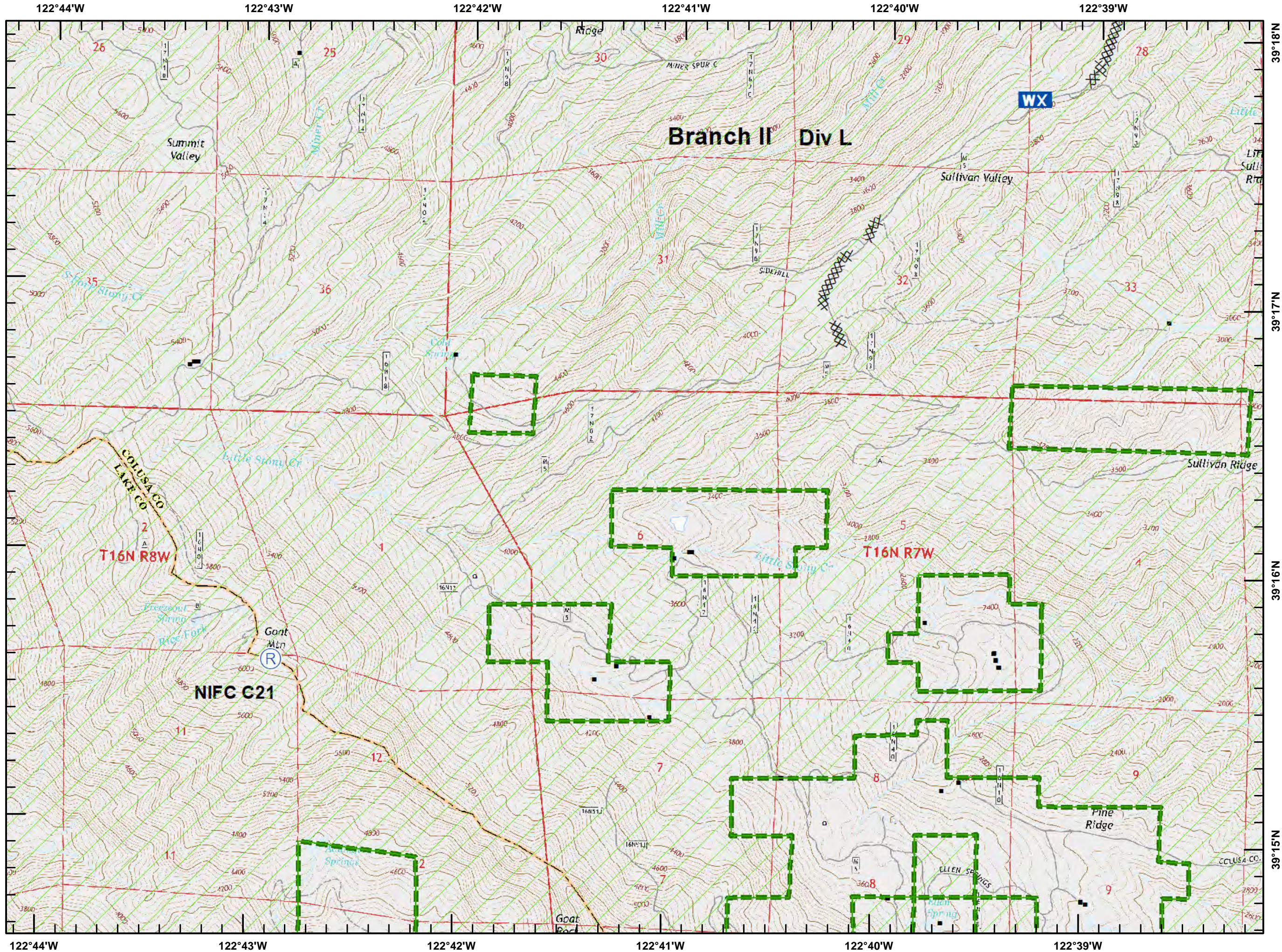

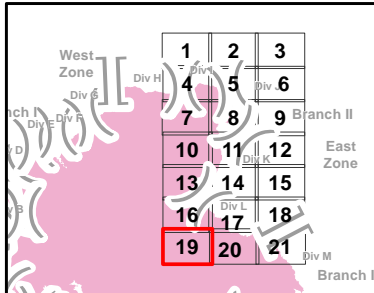
Structure

Structures (Reported)

Structures (USFS)

USDA Forest Service

Datum: NAD 83



Mendocino Complex

CA-MEU-008674

September 11, 2018

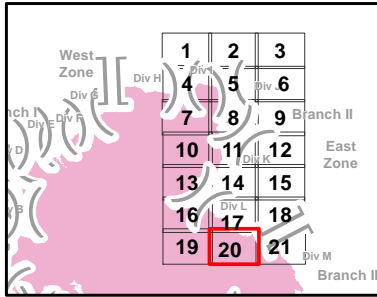
Page 20 of 21

IAP Branch II



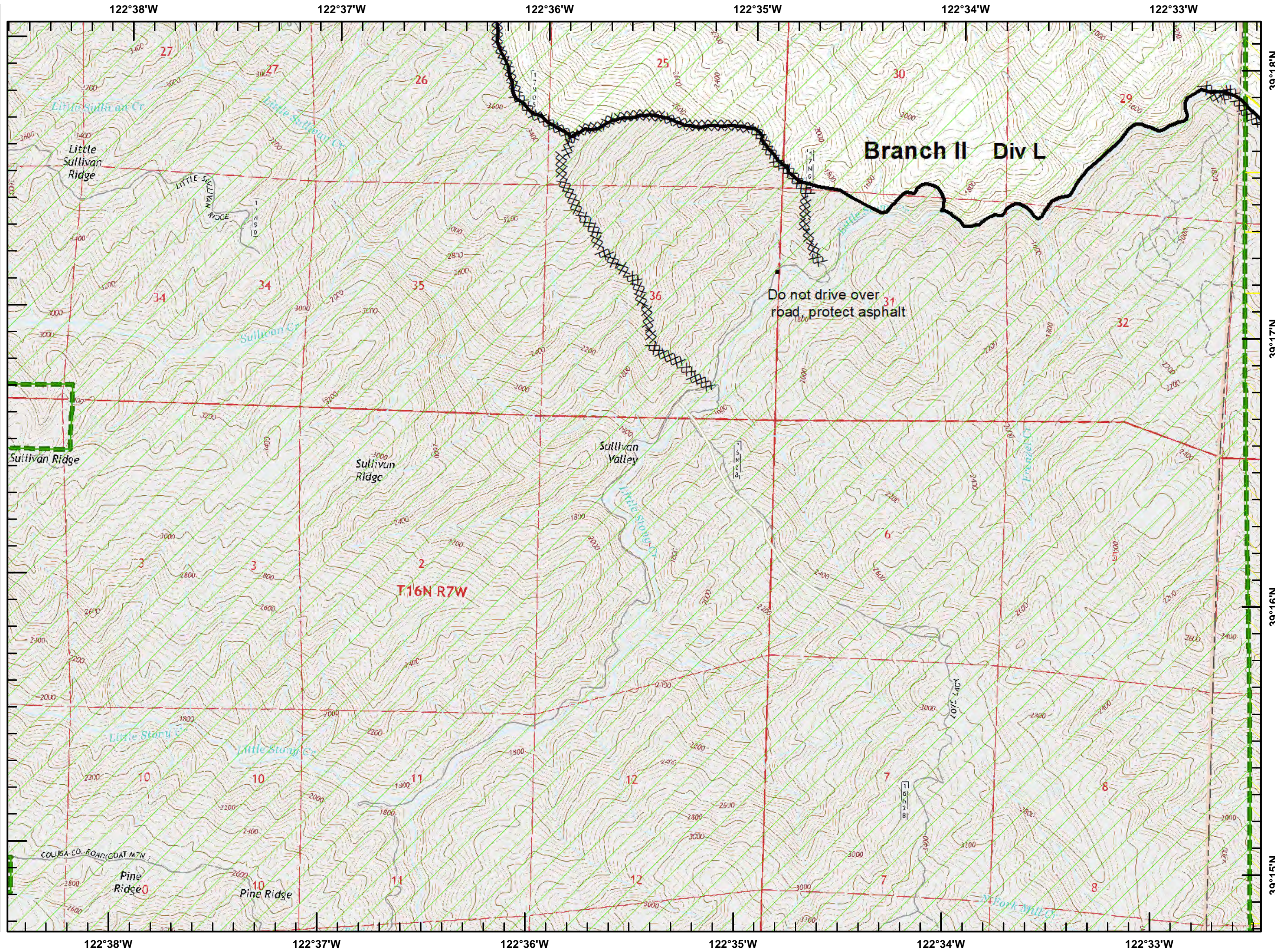
- Bureau of Land Management
- USDA Forest Service
- Completed Line
- Completed Dozer Line
- Structure
- USDA Forest Service

Datum: NAD 83



SoCal IMT 3 GIS
9/10/2018
18:49 hrs

0 875 1,750 Feet
1:24,270



Mendocino Complex

CA-MEU-008674

September 11, 2018

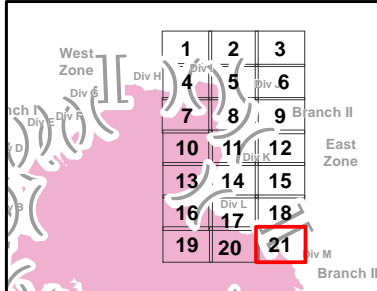
Page 21 of 21

IAP Branch II



- Bureau of Land Management
- USDA Forest Service
- Branch Break
- Dip Site
- Drop Point
- Completed Line
- Completed Dozer Line
- Road as Completed Line
- Structure
- Structure
- Structures (USFS)
- USDA Forest Service
- Equipment Avoidance Areas

Datum: NAD 83



SoCal IMT 3 GIS
9/10/2018
18:49 hrs

0 875 1,750 Feet
1:24,270

