

# Mendocino Complex

CA-MEU-008674

September 12, 2018

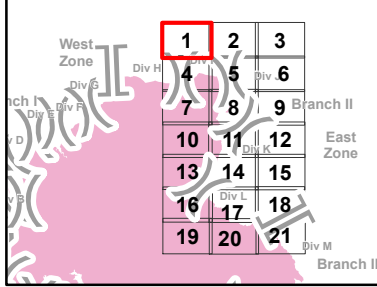
Page 1 of 21

IAP Branch II



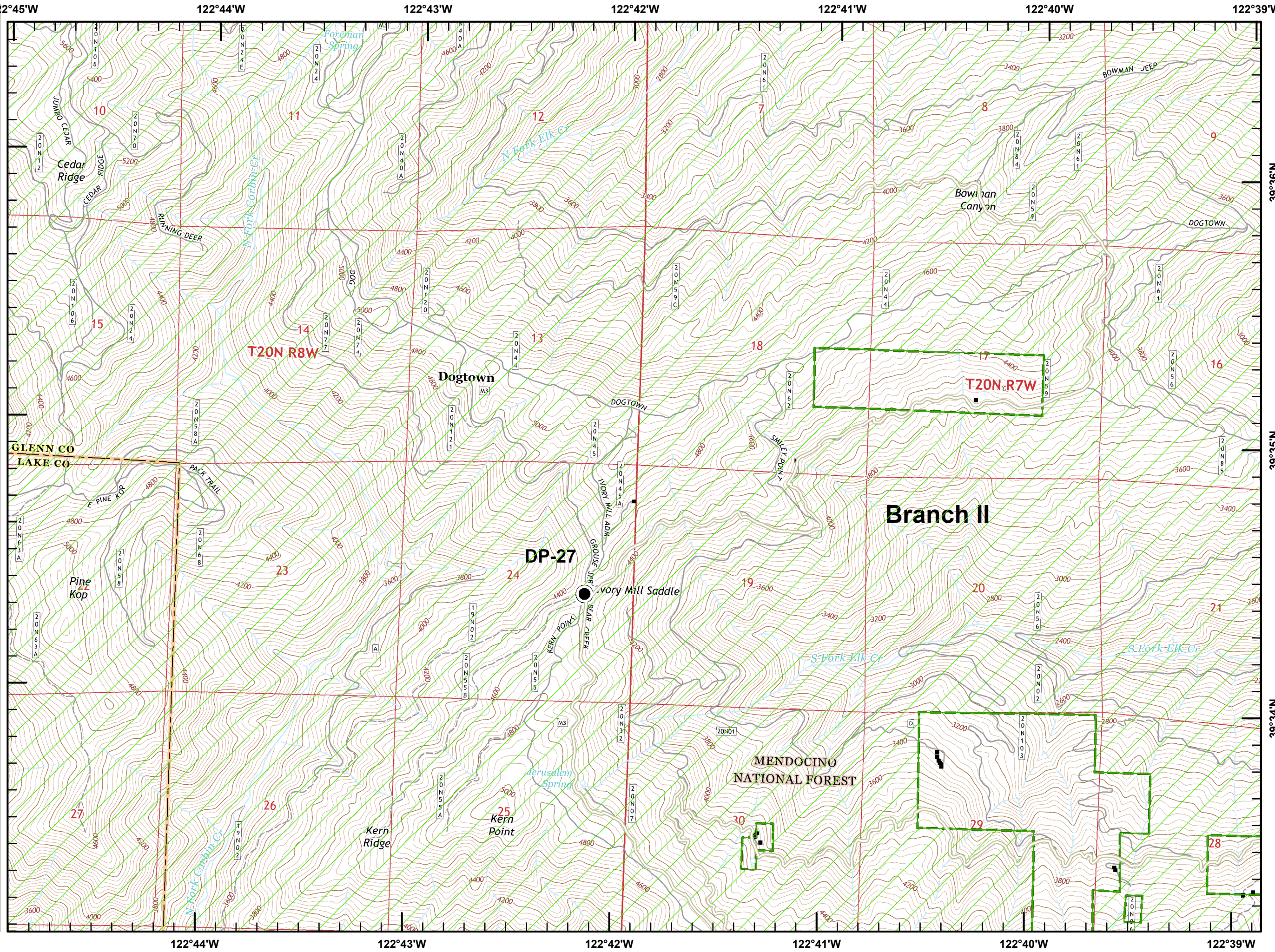
- USDA Forest Service
- Drop Point
- Structure
- Structure
- Structures (USFS)
- USDA Forest Service

Datum: NAD 83



SoCal IMT 3 GIS  
9/11/2018  
22:39 hrs

0 875 1,750 Feet  
1:24,270



# Mendocino Complex












CA-MEU-008674

September 12, 2018



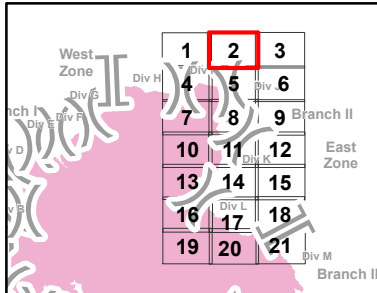
Page 2 of 21

## IAP Branch II



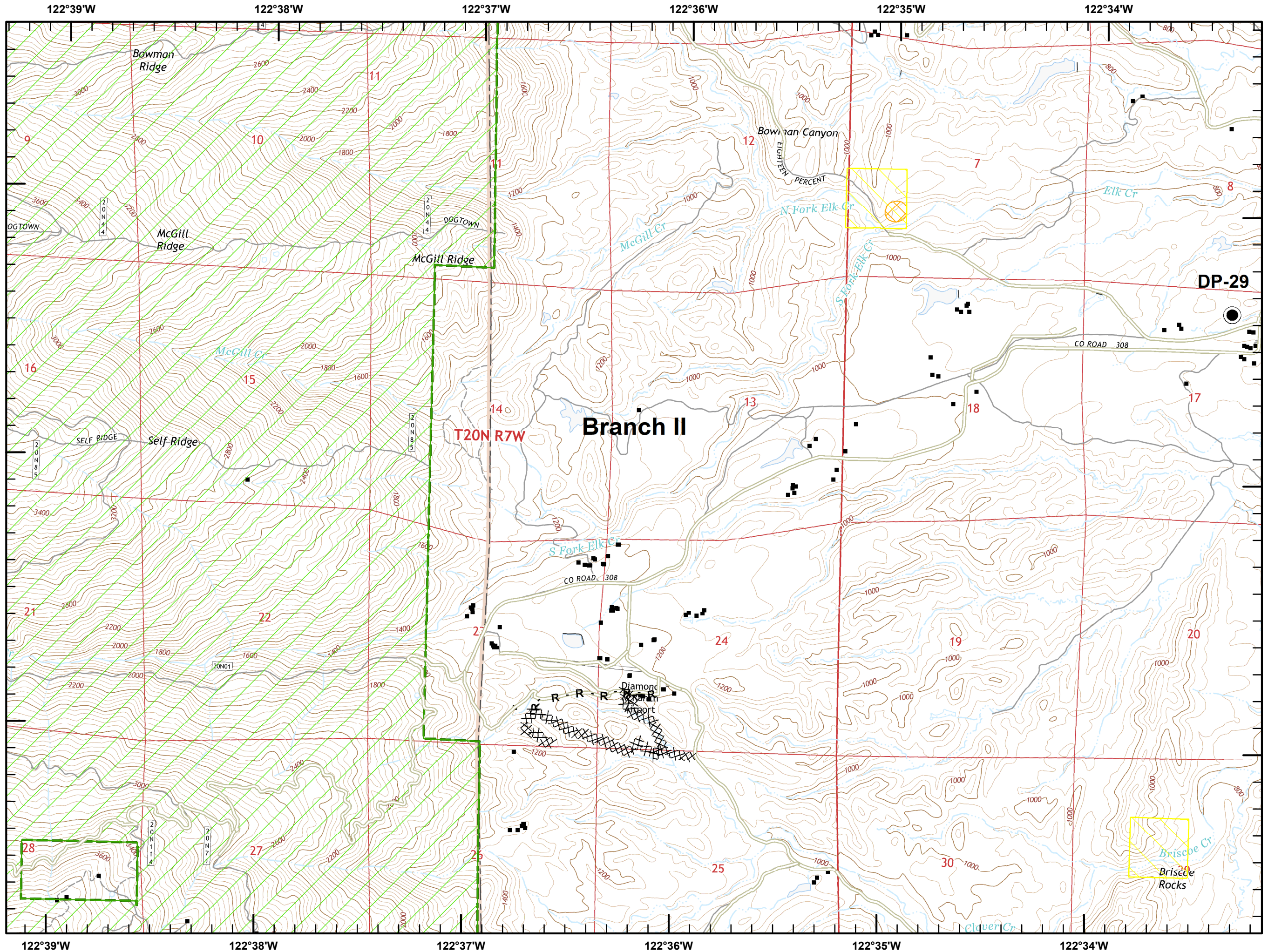
-  Bureau of Land Management
-  USDA Forest Service
-  Drop Point
-  Completed Dozer Line
-  Road as Completed Line
-  Structure
-  Structure
-  Structures (Reported)
-  Structures (USFS)
-  USDA Forest Service
-  Equipment Avoidance Areas

Datum: NAD 83



SoCal IMT 3 GIS  
9/11/2018  
22:41 hrs

**1:24,270**



# Mendocino Complex

CA-MEU-008674

September 12, 2018

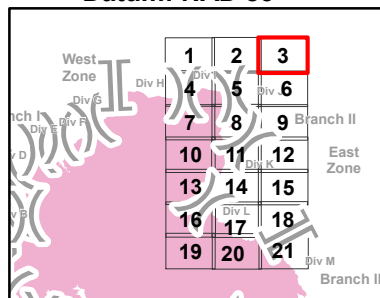
Page 3 of 21

IAP Branch II



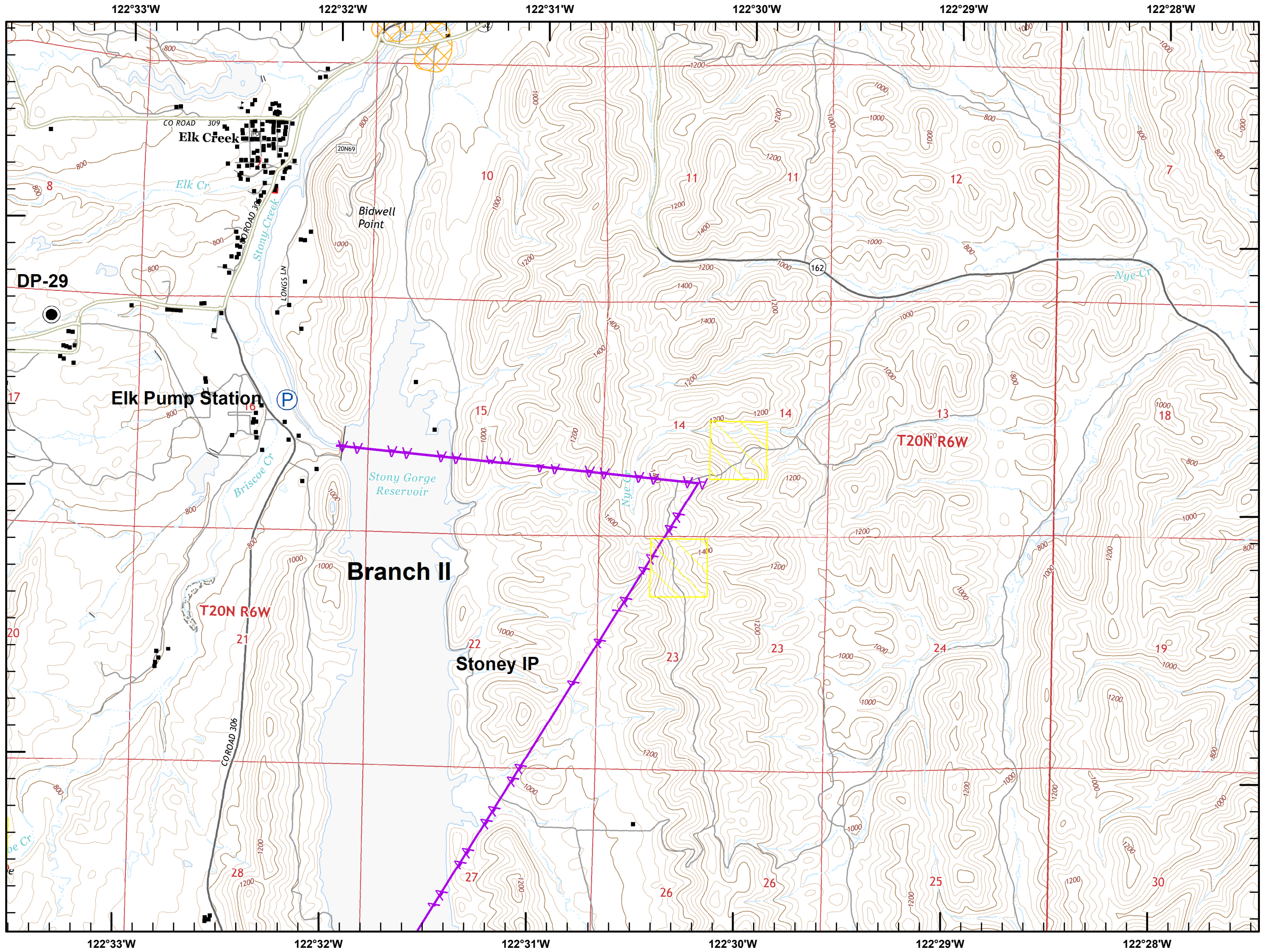
- Bureau of Land Management
- Drop Point
- Structure
- Structure
- Structures (USFS)
- Aerial Hazard
- Equipment Avoidance Areas

Datum: NAD 83



SoCal IMT 3 GIS  
9/11/2018  
22:44 hrs

1:24,270



# Mendocino Complex

CA-MEU-008674

September 12, 2018

Page 4 of 21

IAP Branch II



USDA Forest Service

Division Break

Drop Point

Repeater

Completed Dozer Line

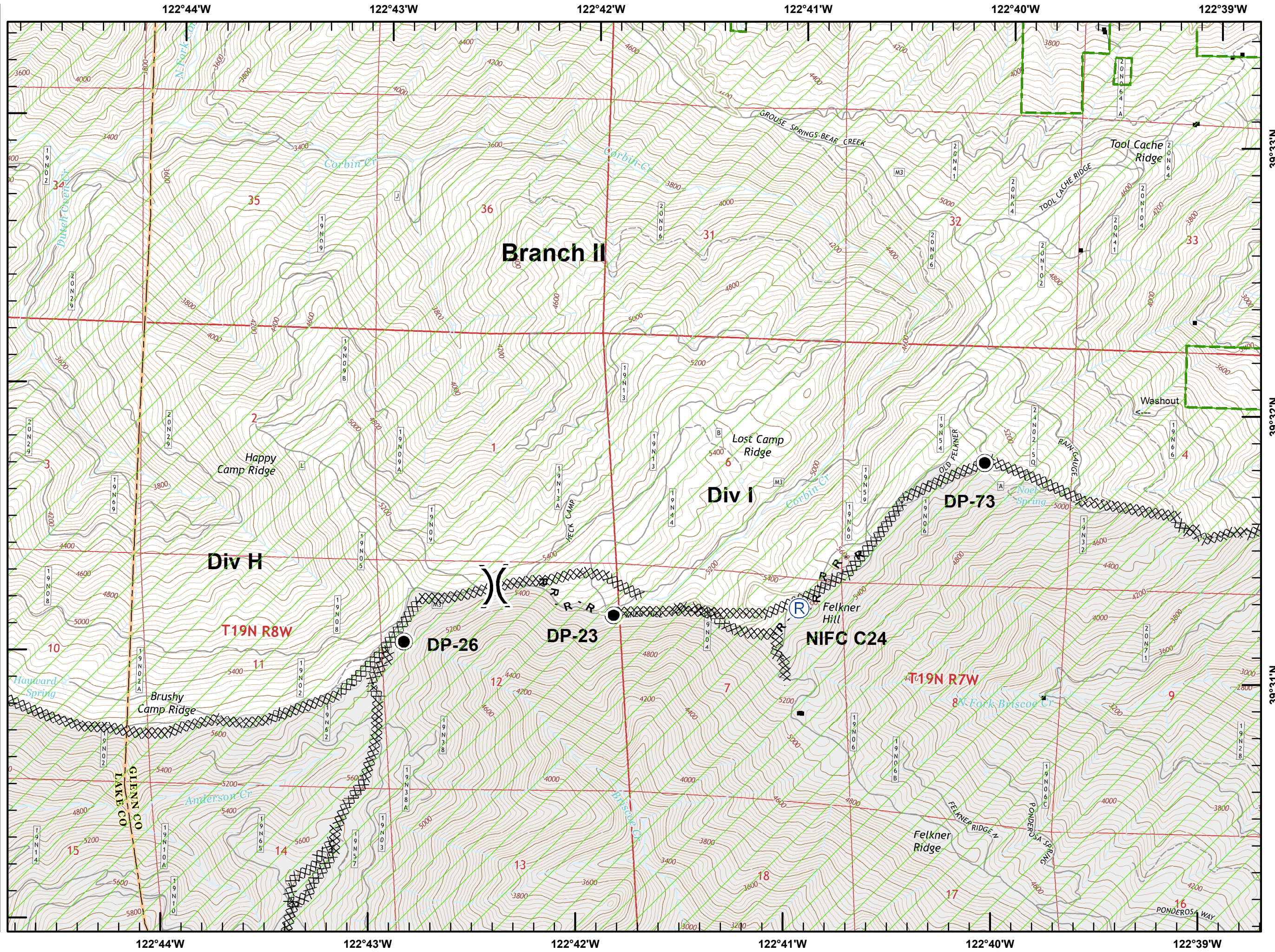

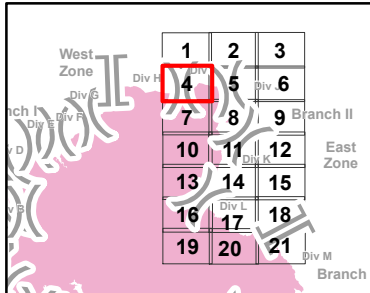
Structure

Structure

Structures (USFS)

USDA Forest Service

Datum: NAD 83



# Mendocino Complex

CA-MEU-008674

September 12, 2018

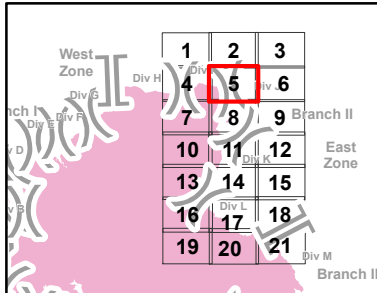
Page 5 of 21

IAP Branch II



- Bureau of Land Management
- USDA Forest Service
- Division Break
- Dip Site
- Drop Point
- Completed Dozer Line
- Completed Hand Line
- Road as Completed Line
- Structure
- Structure
- Structures (Reported)
- Structures (USFS)
- USDA Forest Service
- Equipment Avoidance Areas

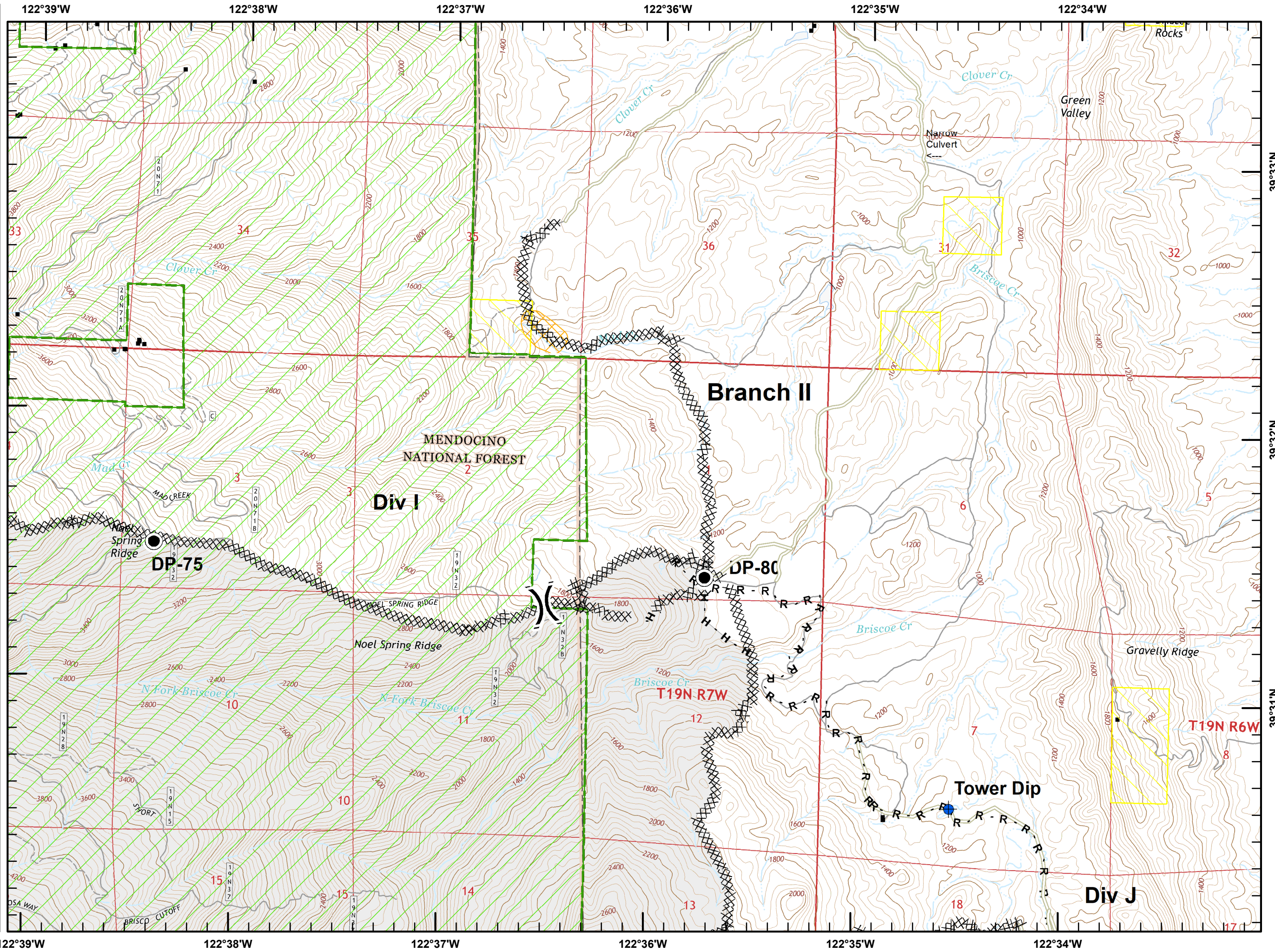
Datum: NAD 83



0 875 1,750 Feet

**1:24,270**

SoCal IMT 3 GIS  
9/11/2018  
22:48 hrs



# Mendocino Complex

CA-MEU-008674

September 12, 2018

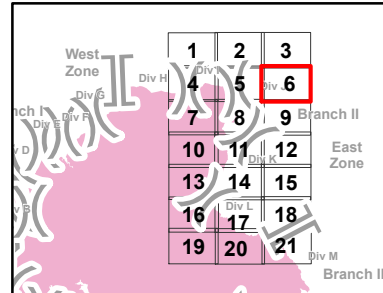
Page 6 of 21

## IAP Branch II



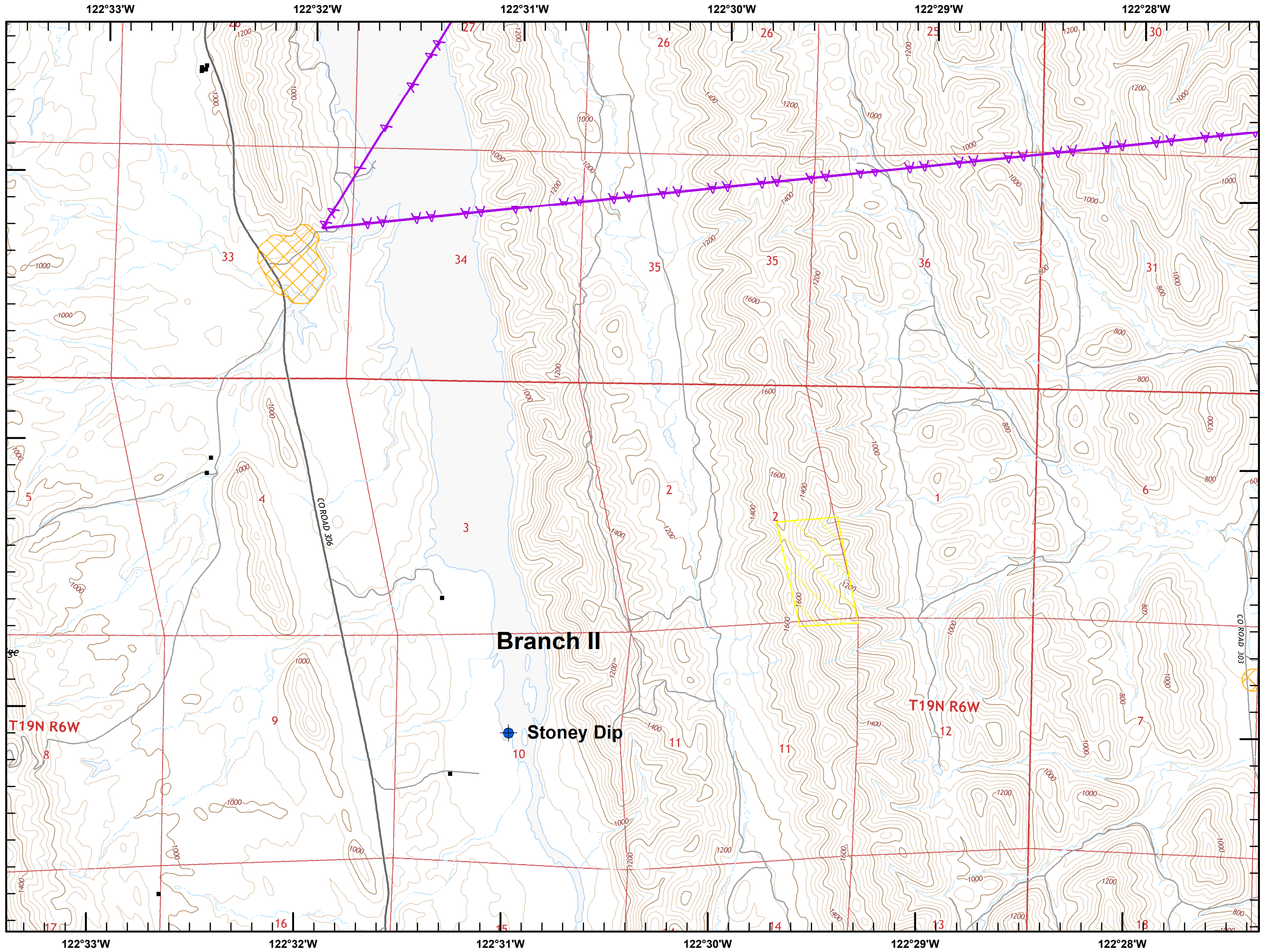
- Bureau of Land Management
- Dip Site
- Structure
- Structures (USFS)
- Aerial Hazard
- Equipment Avoidance Areas

Datum: NAD 83



SoCal IMT 3 GIS  
9/11/2018  
22:50 hrs

1:24,270



# Mendocino Complex

CA-MEU-008674

September 12, 2018

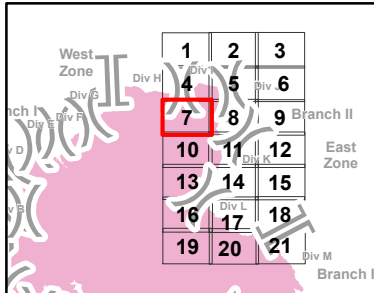
Page 7 of 21

## IAP Branch II



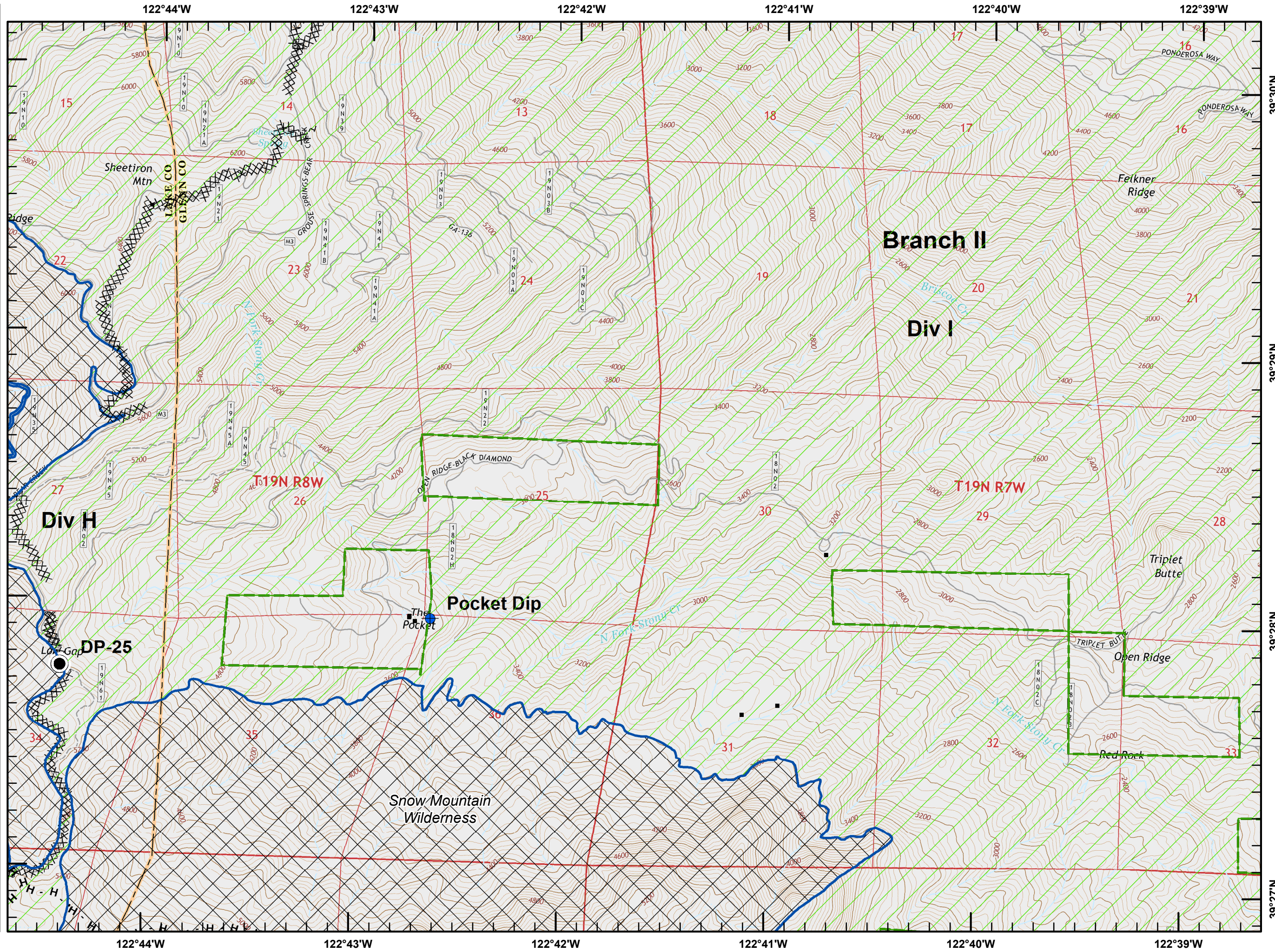
- USDA Forest Service
- Dip Site
- Drop Point
- Completed Dozer Line
- Completed Hand Line
- Wilderness Area
- Structure
- Structure
- Structures (USFS)
- USDA Forest Service

Wilderness Area  
Datum: NAD 83



SoCal IMT 3 GIS  
9/11/2018  
22:52 hrs

1:24,270



# Mendocino Complex

CA-MEU-008674

September 12, 2018

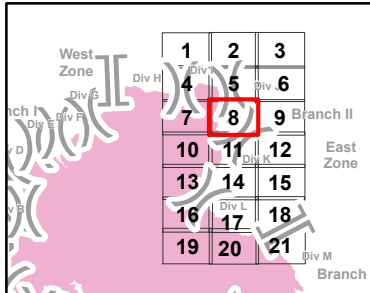
Page 8 of 21

IAP Branch II



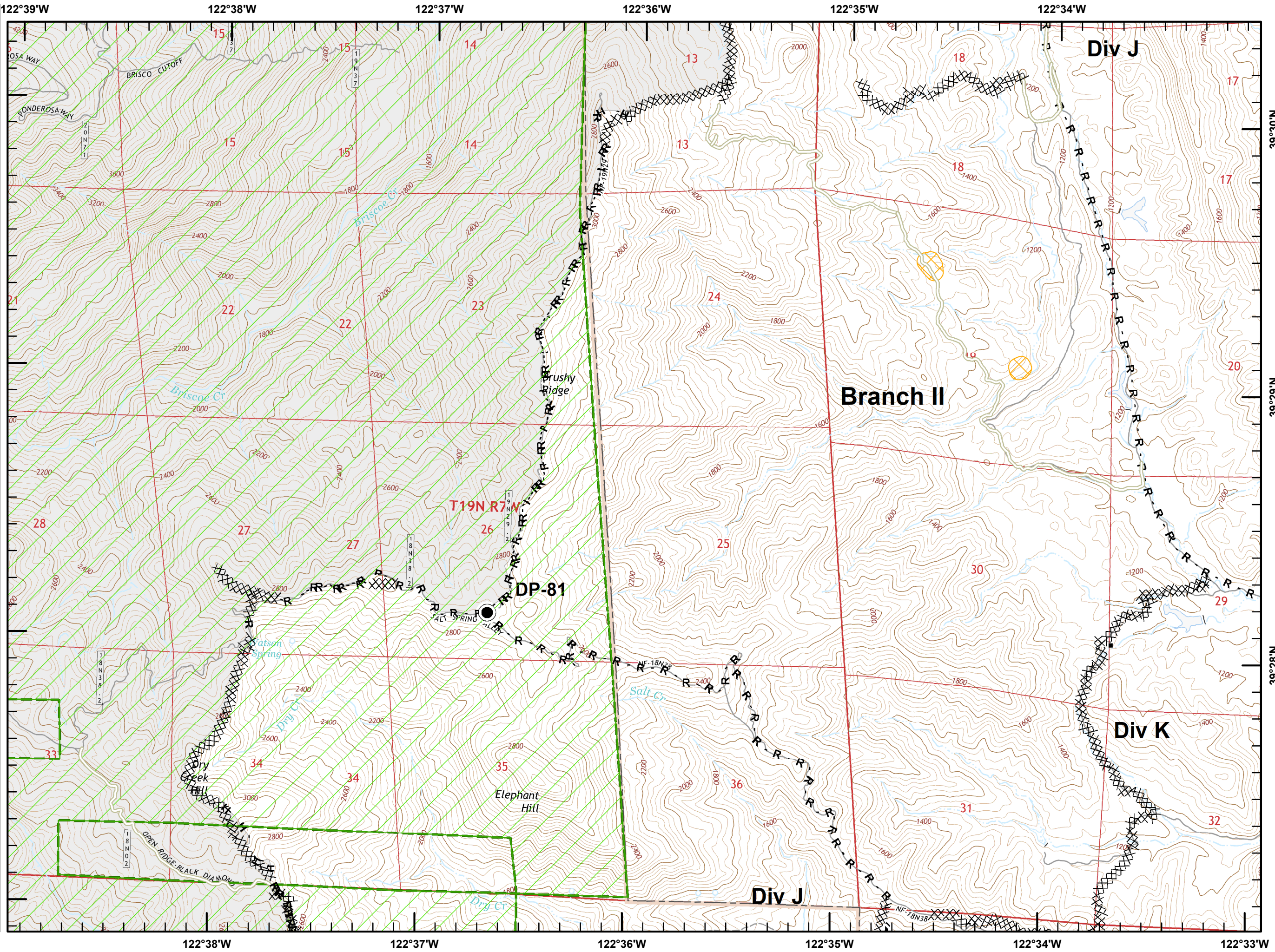
- USDA Forest Service
- Drop Point
- Completed Dozer Line
- Road as Completed Line
- Structure
- Structures (USFS)
- USDA Forest Service
- Equipment Avoidance Areas

Datum: NAD 83



SoCal IMT 3 GIS  
9/11/2018  
22:54 hrs

0 875 1,750 Feet  
1:24,270





# Mendocino Complex

CA-MEU-008674

September 12, 2018

Page 9 of 21

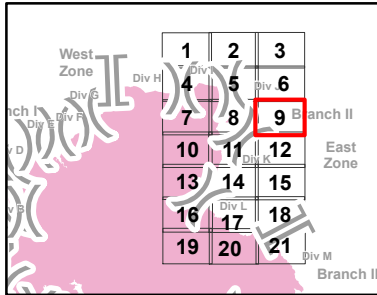
IAP Branch II



XXXXXXXXX Completed Dozer Line

- Structure
- Structures (USFS)

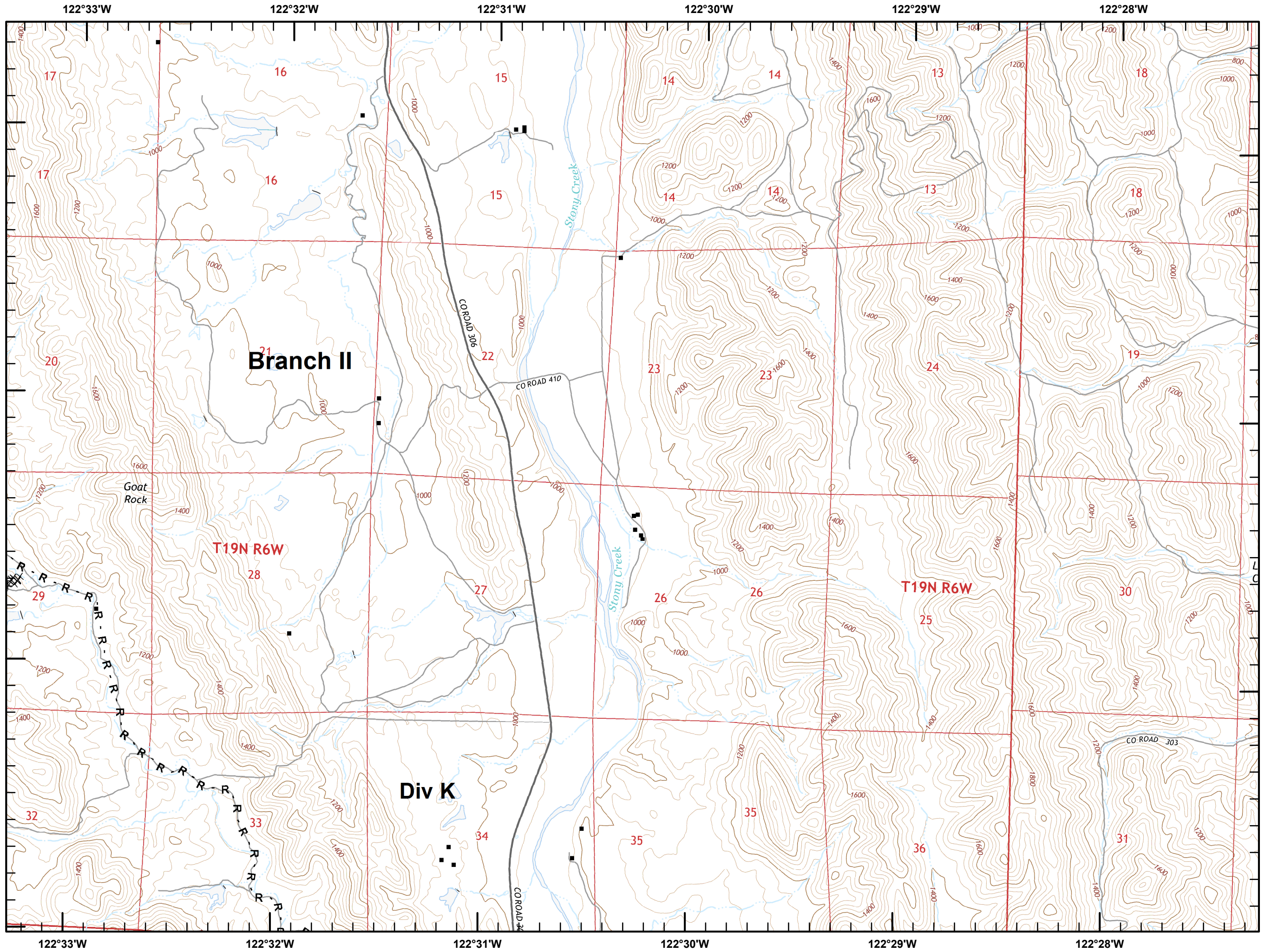
Datum: NAD 83



0 875 1,750 Feet

1:24,270

SoCal IMT 3 GIS  
9/11/2018  
22:57 hrs



# Mendocino Complex

CA-MEU-008674

September 12, 2018

Page 10 of 21

IAP Branch II



USDA Forest Service

Helispot

Repeater

Completed Dozer Line

Completed Hand Line

Road as Completed Line

Wilderness Area

Structure

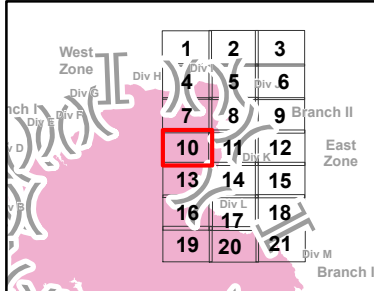
Structure

Structures (Reported)

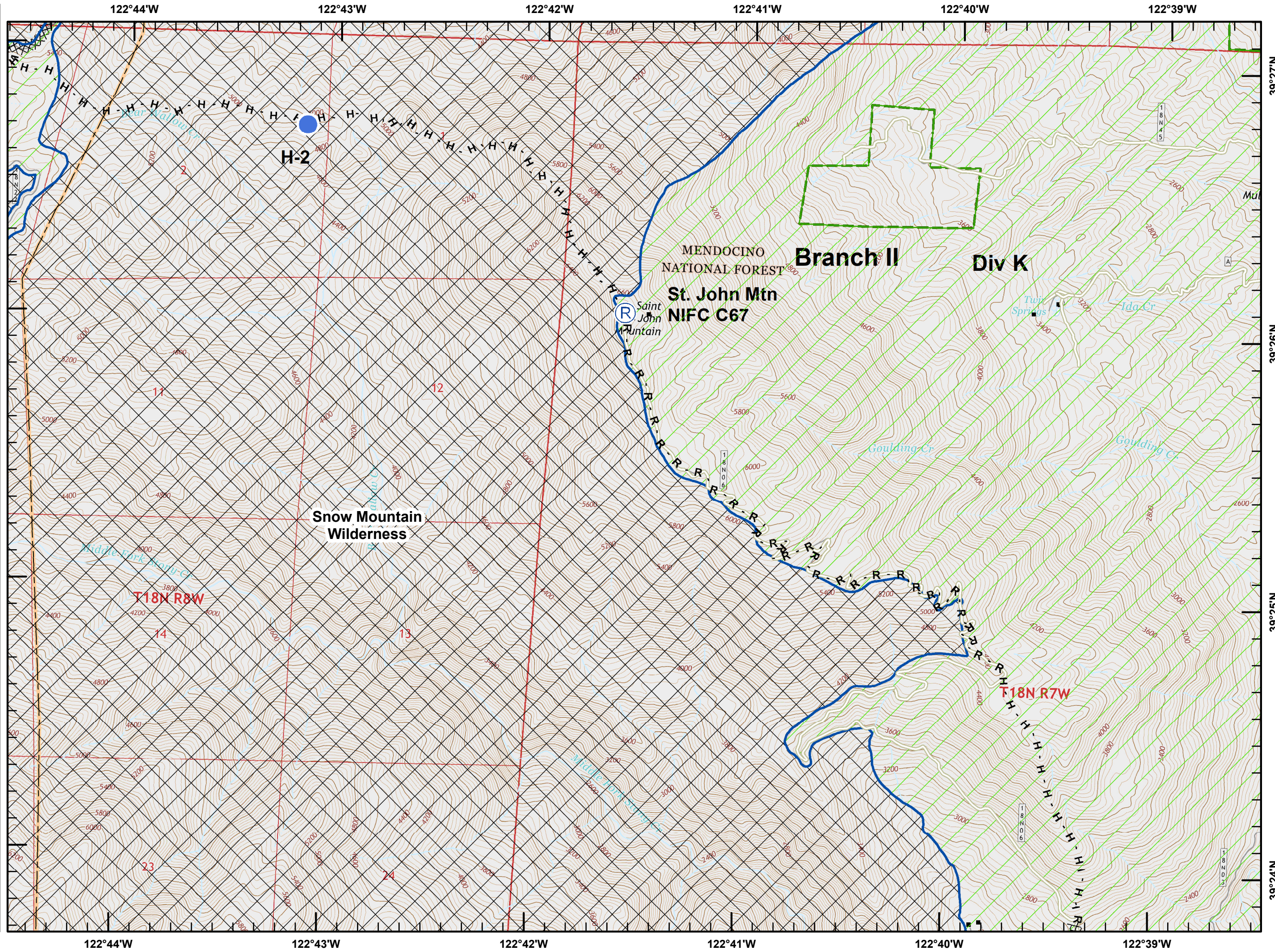
Structures (USFS)

USDA Forest Service

Wilderness Area  
Datum: NAD 83



0 875 1,750 Feet  
1:24,270



# Mendocino Complex

CA-MEU-008674

September 12, 2018

Page 11 of 21

IAP Branch II



USDA Forest Service

Division Break

Drop Point

Mobile Weather Unit

Completed Dozer Line

Road as Completed Line

Structure

Structure

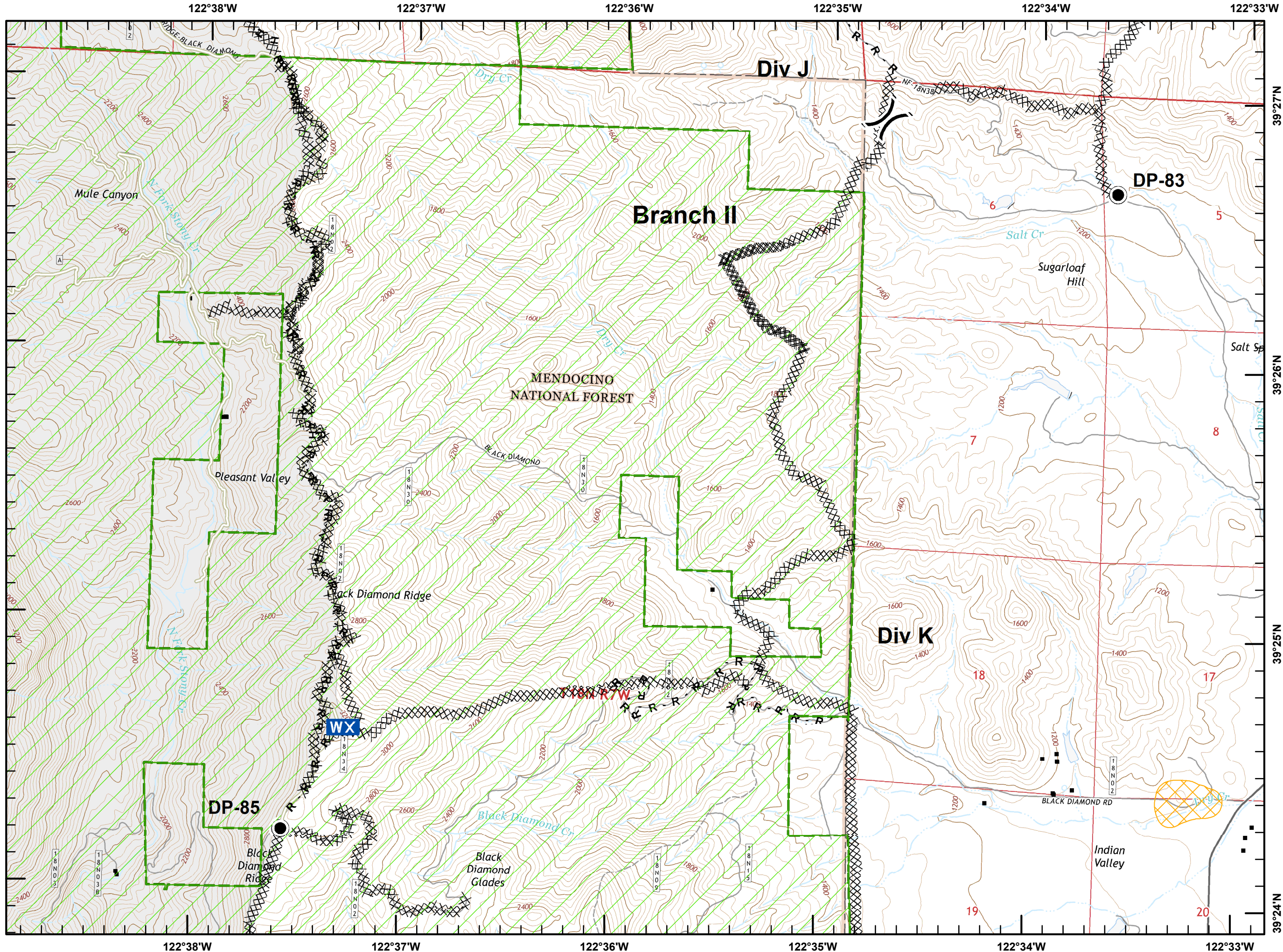

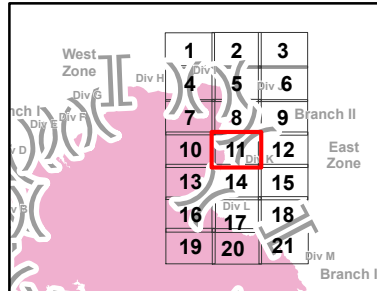
Structures (Reported)

Structures (USFS)

USDA Forest Service

Equipment Avoidance Areas

Datum: NAD 83



# Mendocino Complex

CA-MEU-008674

September 12, 2018

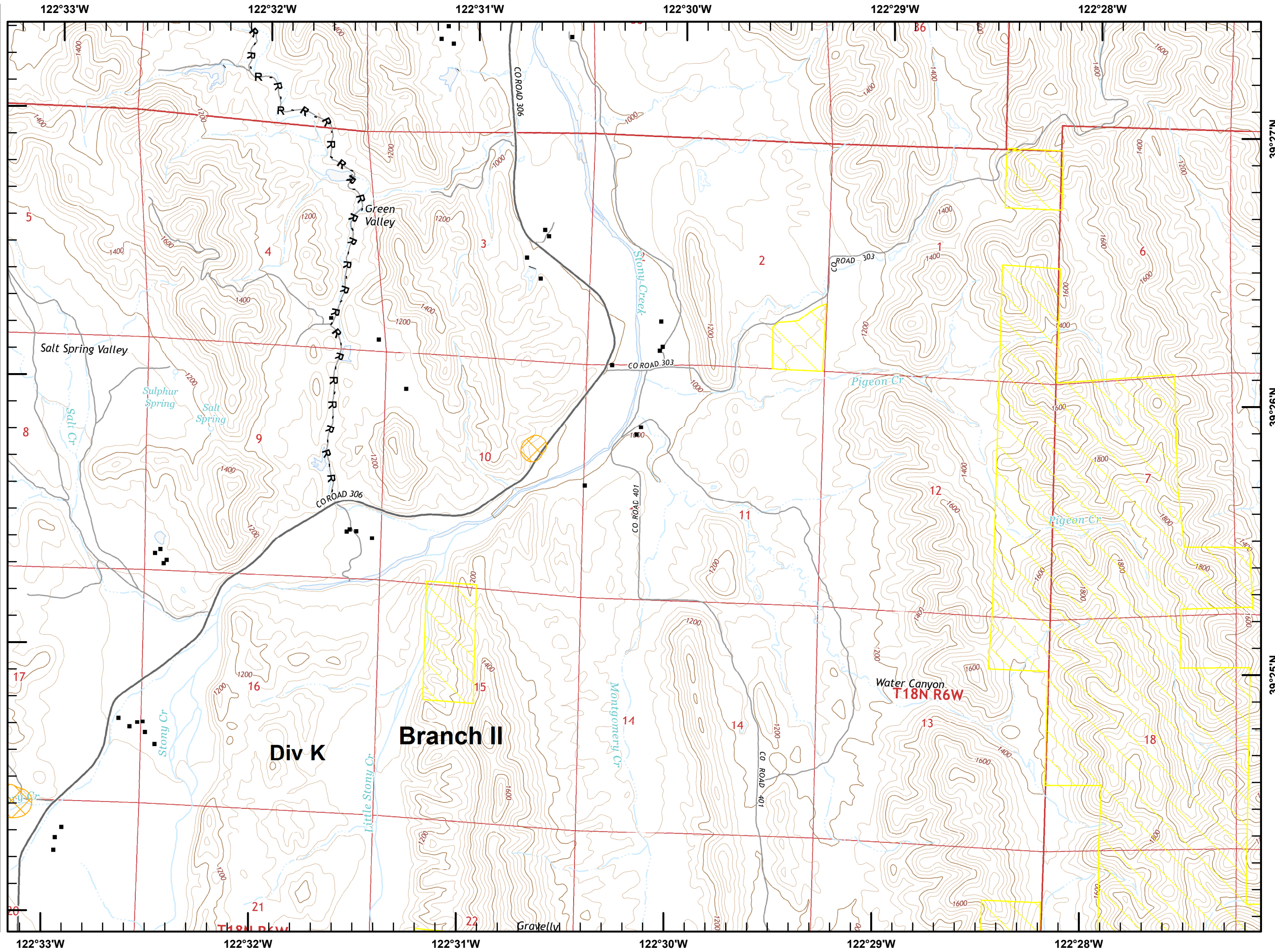

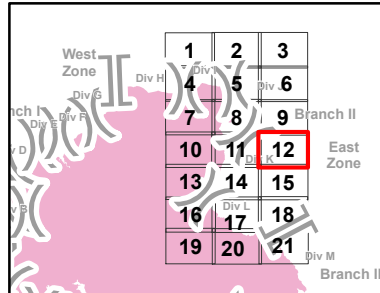
Page 12 of 21

IAP Branch II



- Bureau of Land Management
- Structure
- Structures (USFS)
- Equipment Avoidance Areas

Datum: NAD 83



# Mendocino Complex

CA-MEU-008674

September 12, 2018

Page 13 of 21

## IAP Branch II

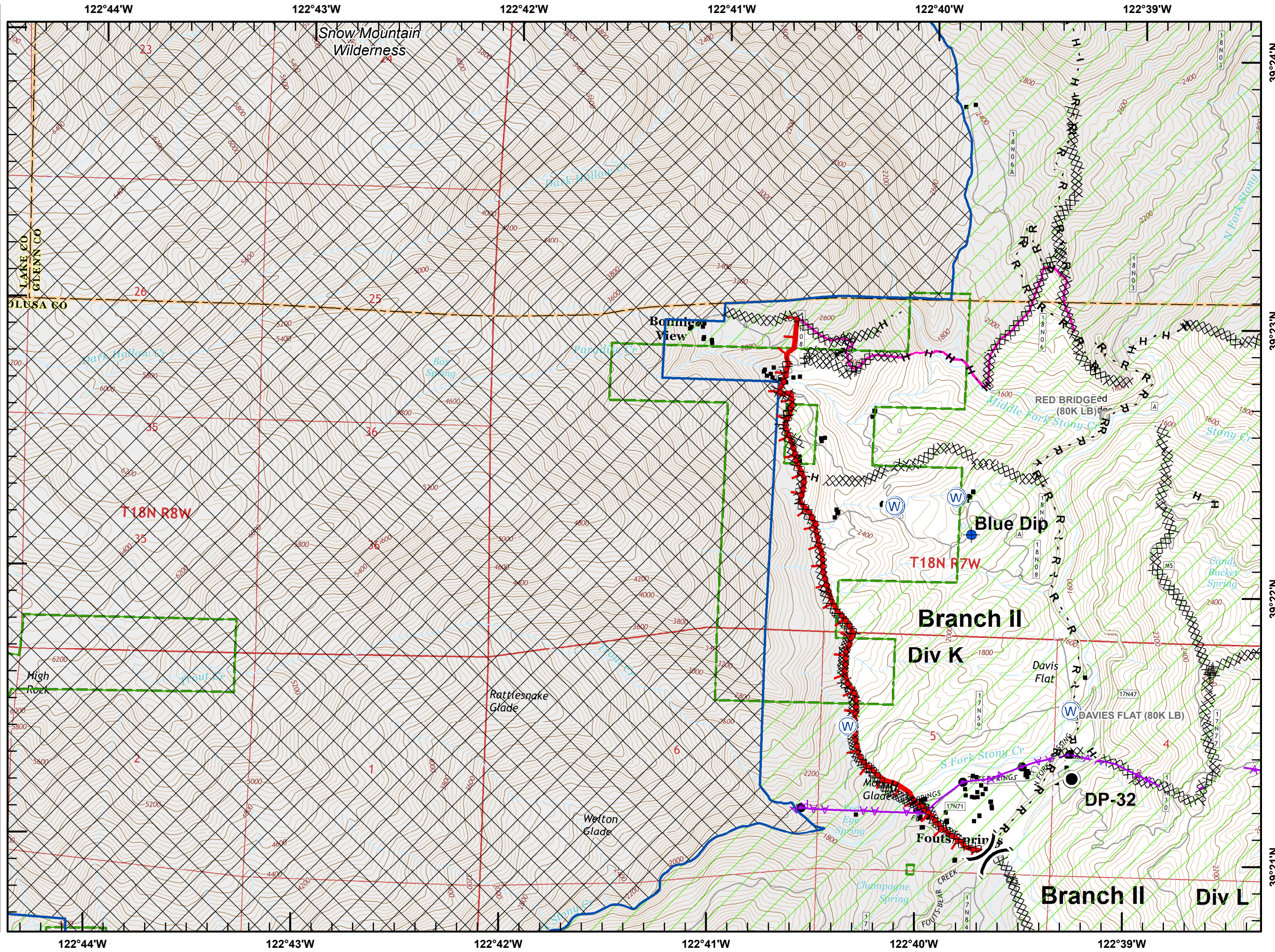


- Bridge
- USDA Forest Service
- Division Break
- Dip Site
- Drop Point
- Water Source
- Uncontrolled Fire Edge
- Completed Dozer Line
- Completed Hand Line
- Road as Completed Line
- Unknown
- Wilderness Area
- Structure
- Structure
- Structures (Reported)
- Structures (USFS)
- Wilderness Area Service Datum: NAD 83

West Zone	1	2	3
Div H	4	5	6
Div I	7	8	9
Branch II	10	11	12
East Zone	13	14	15
Div L	16	17	18
Div M	19	20	21
Branch II			

SoCal IMT 3 GIS  
9/11/2018  
23:05 hrs

0 875 1,750 Feet  
1:24,270



# Mendocino Complex










CA-MEU-008674

September 12, 2018

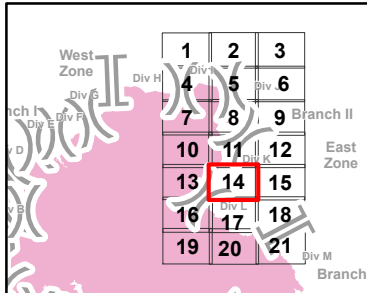
Page 14 of 21

IAP Branch II



-  Bureau of Land Management
-  USDA Forest Service
-  Completed Dozer Line
-  Completed Hand Line
-  Structure
-  Structure
-  Structures (USFS)
-  USDA Forest Service
-  Equipment Avoidance Areas

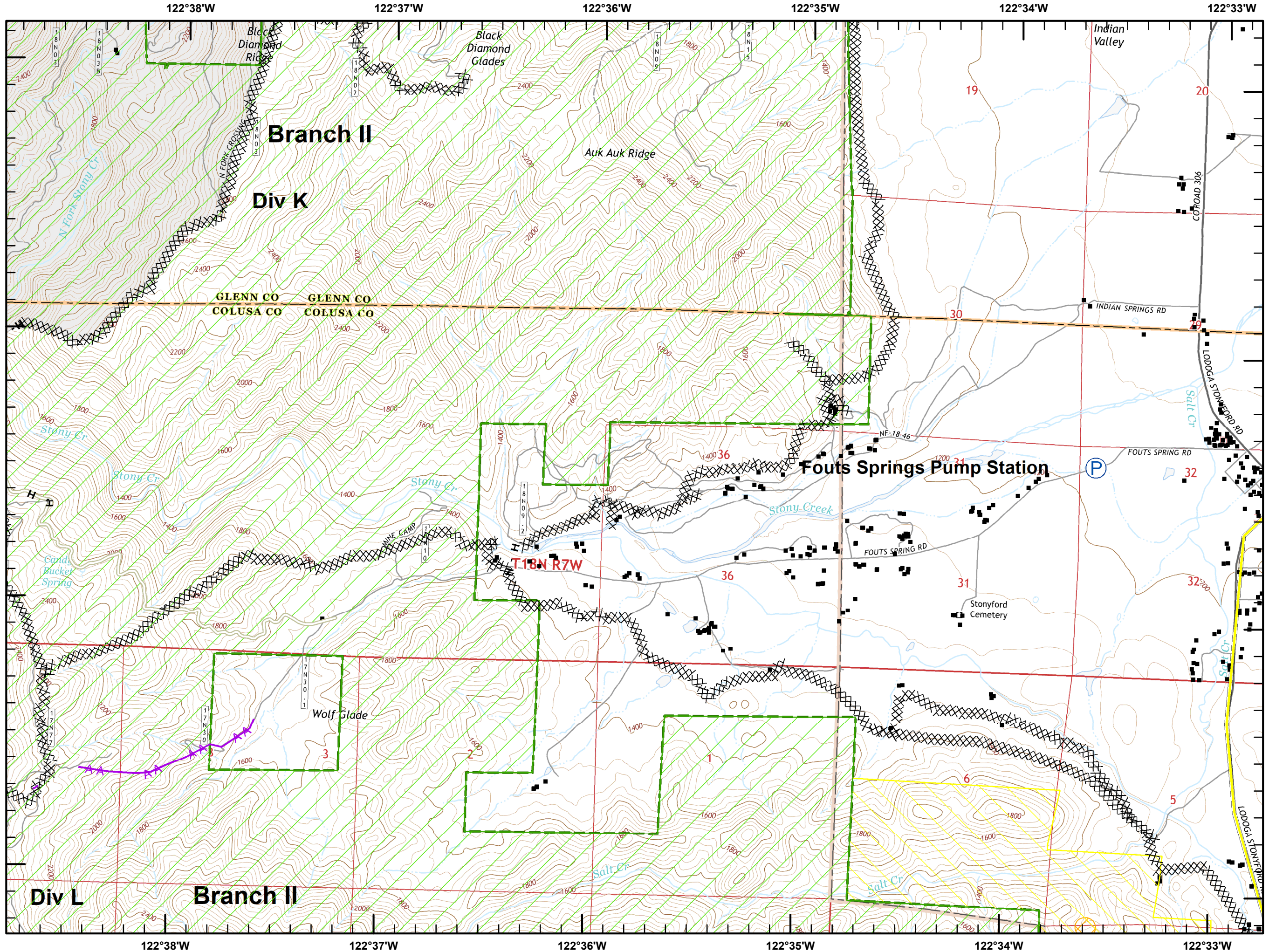
Datum: NAD 83



0 875 1,750 Feet

1:24,270

SoCal IMT 3 GIS  
9/11/2018  
23:08 hrs



# Mendocino Complex

CA-MEU-008674

September 12, 2018

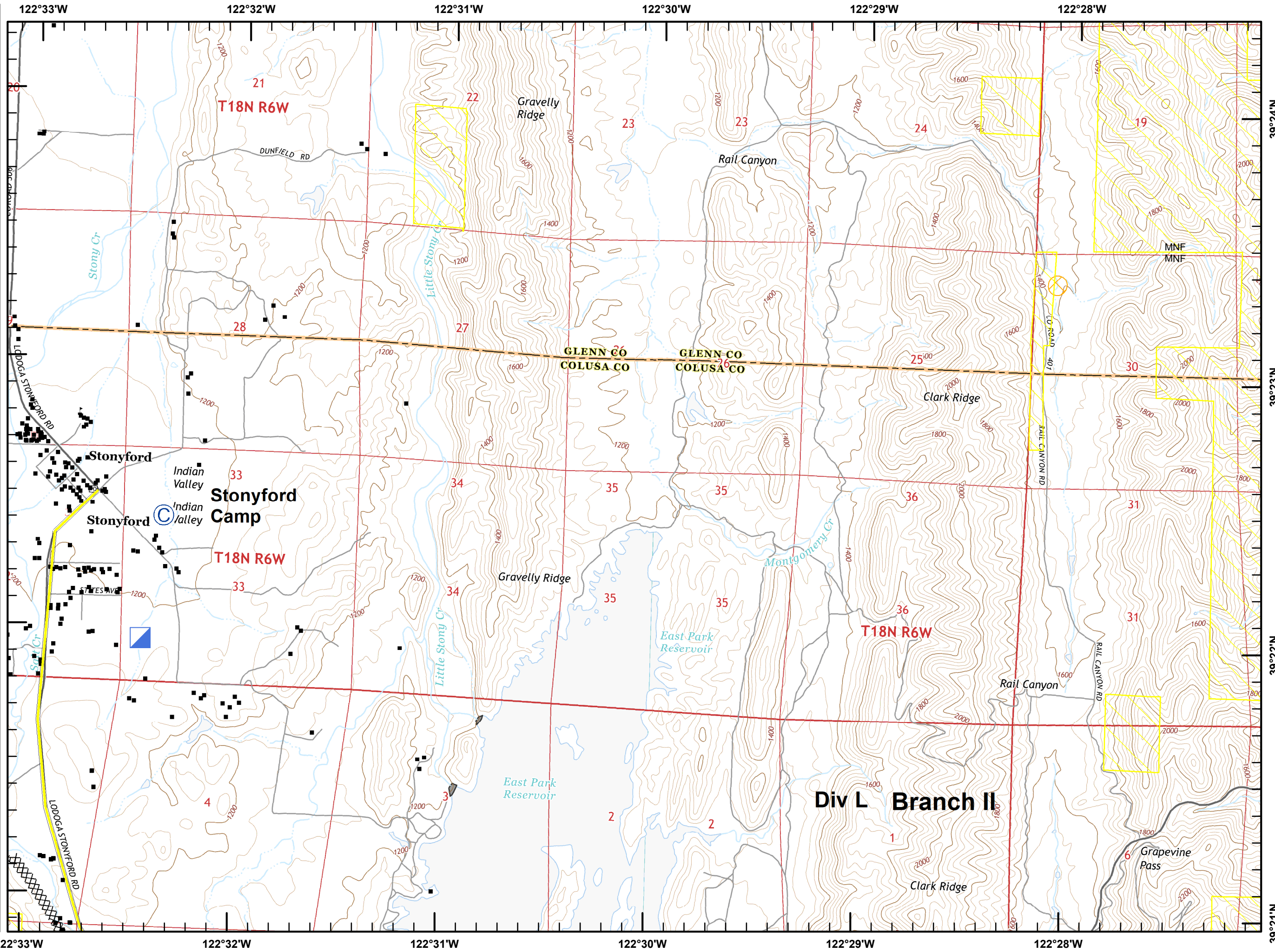

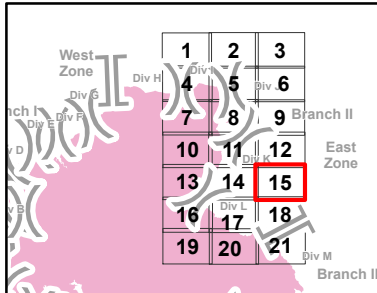
Page 15 of 21

IAP Branch II



- Bureau of Land Management
- Camp
- Incident Command Post
- Completed Dozer Line
- Structure
- Structure
- Structures (USFS)
- Equipment Avoidance Areas

Datum: NAD 83



# Mendocino Complex

CA-MEU-008674

September 12, 2018

Page 16 of 21

IAP Branch II



USDA Forest Service

Division Break

Drop Point

Mobile Weather Unit

Uncontrolled Fire Edge

Completed Dozer Line

Road as Completed Line

Wilderness Area

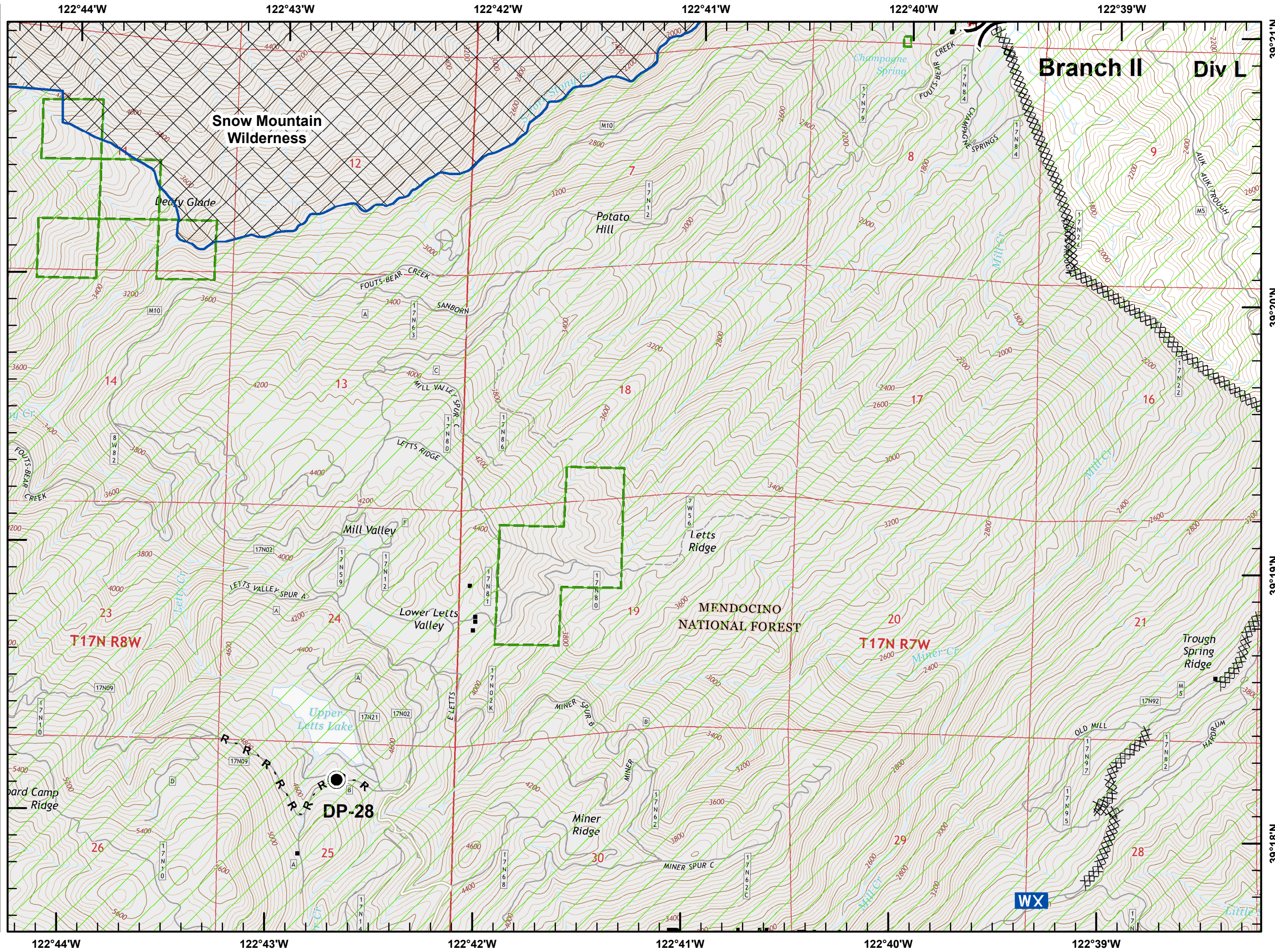

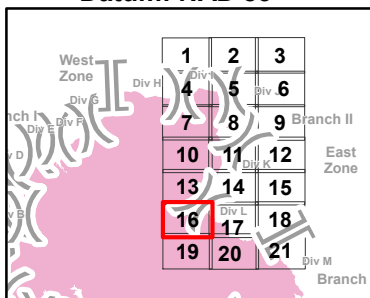
Structure

Structure

Structures (USFS)

USDA Forest Service

Wilderness Area  
Datum: NAD 83





# Mendocino Complex

CA-MEU-008674

September 12, 2018

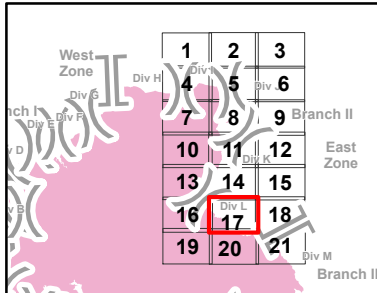
Page 17 of 21

IAP Branch II



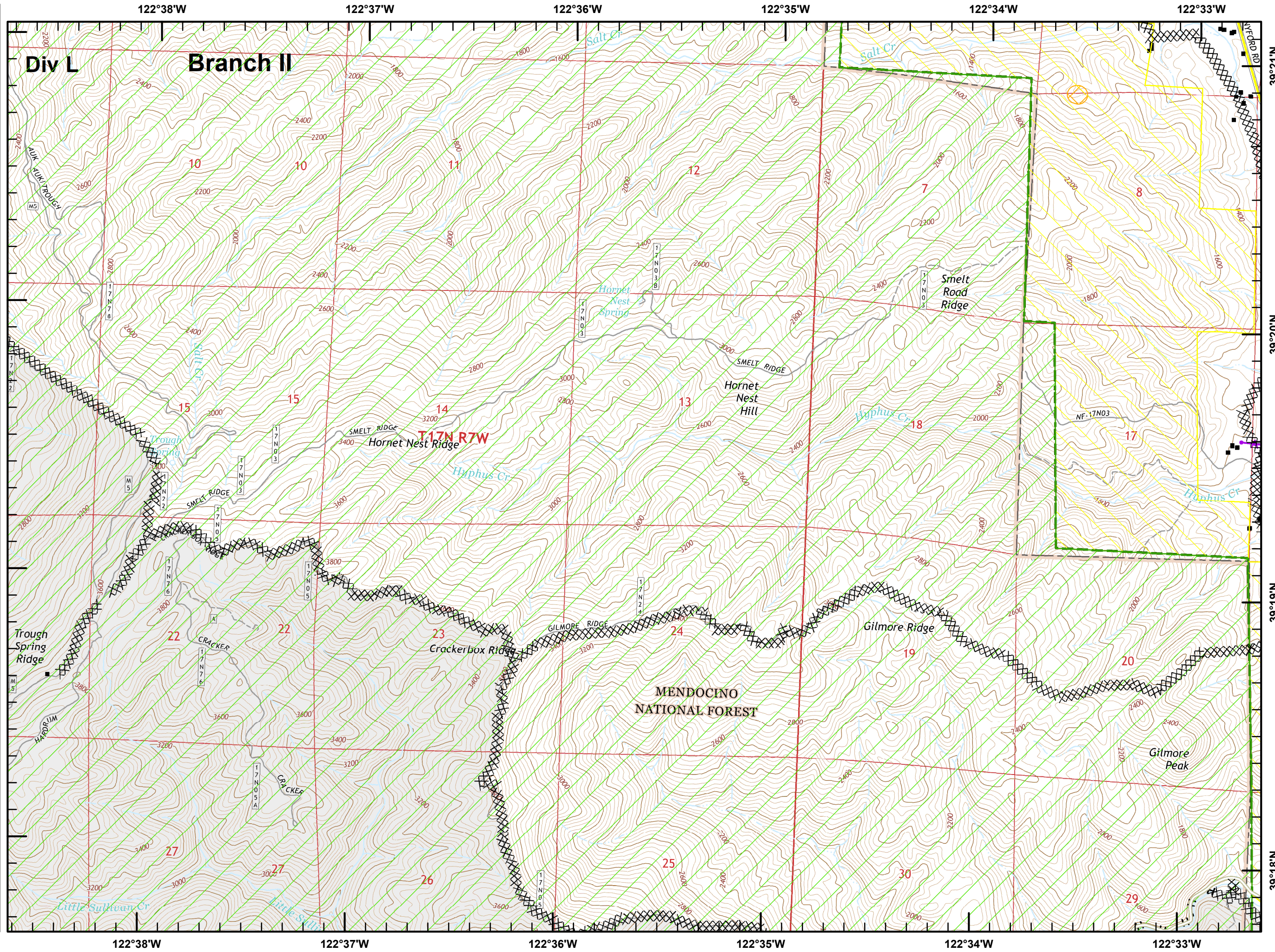
- Bureau of Land Management
- USDA Forest Service
- Completed Dozer Line
- Structure
- Structure
- Structures (USFS)
- USDA Forest Service
- Equipment Avoidance Areas

Datum: NAD 83



SoCal IMT 3 GIS  
9/11/2018  
23:14 hrs

1:24,270



# Mendocino Complex












CA-MEU-008674

September 12, 2018

Page 18 of 21


IAP Branch II



-  Bureau of Land Management
-  USDA Forest Service
-  Branch Break
-  Drop Point
-  Completed Dozer Line
-  Road as Completed Line
-  Structure
-  Structure
-  Structures (USFS)
-  USDA Forest Service
-  Equipment Avoidance Areas

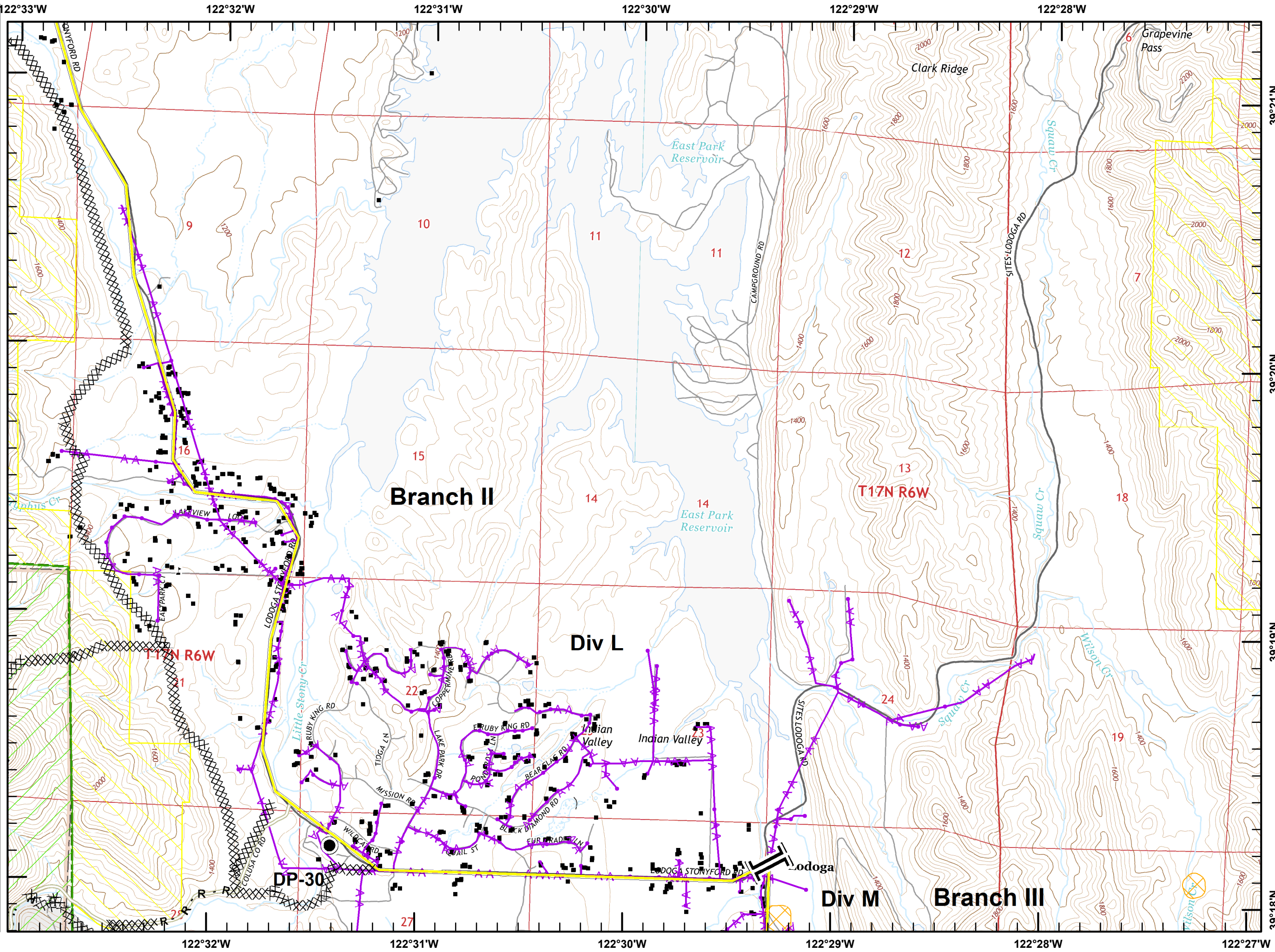
Datum: NAD 83

1	2	3
4	5	6
7	8	9
10	11	12
13	14	15
16	17	18
19	20	21



SoCal IMT 3 GIS  
9/11/2018  
23:17 hrs

**1:24,270**



# Mendocino Complex

CA-MEU-008674

September 12, 2018

Page 19 of 21

IAP Branch II



USDA Forest Service

Mobile Weather Unit

Repeater

Completed Dozer Line

Structure

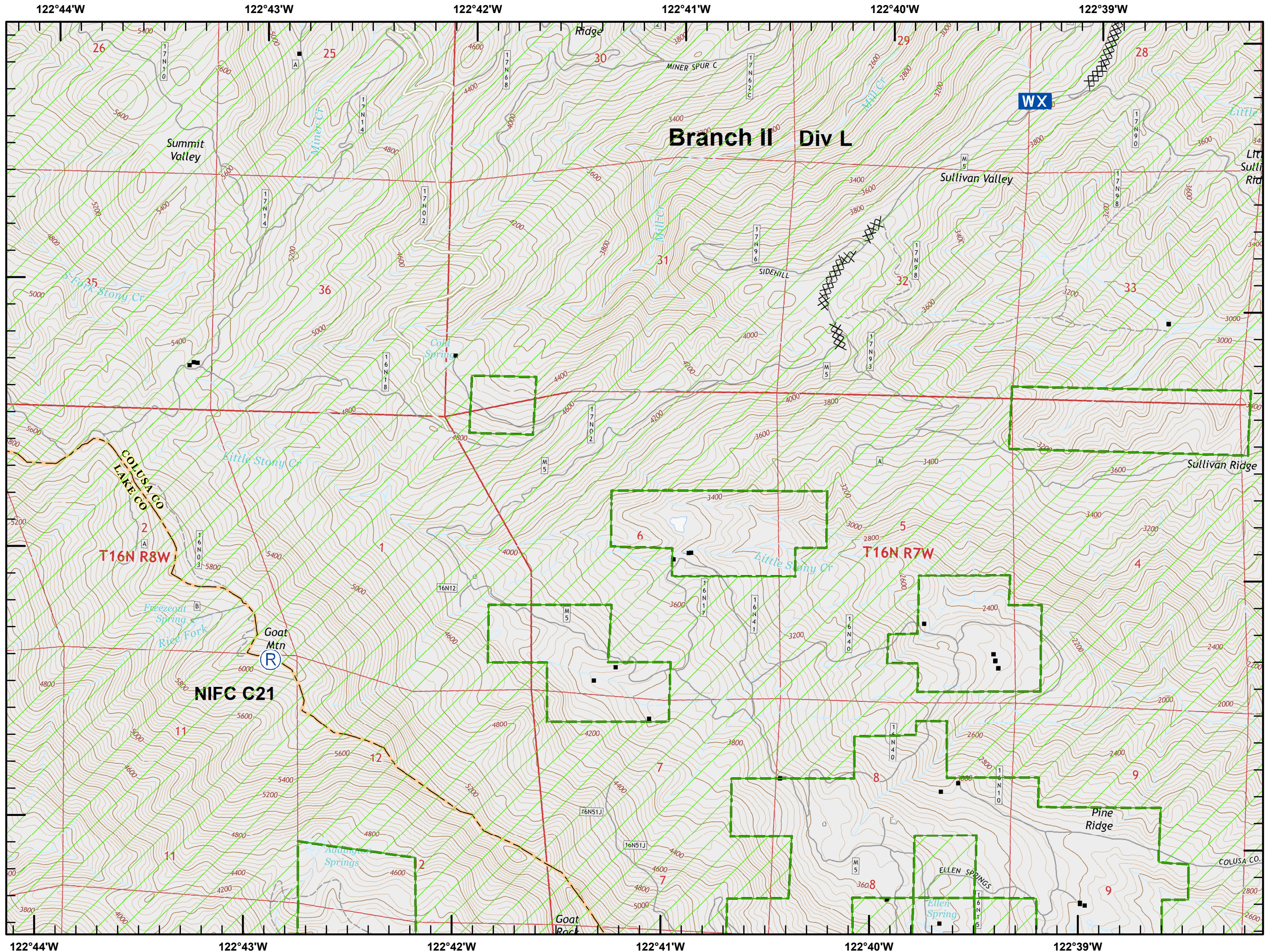

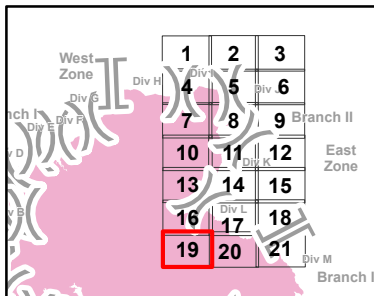
Structure

Structures (Reported)

Structures (USFS)

USDA Forest Service

Datum: NAD 83



# Mendocino Complex

CA-MEU-008674

September 12, 2018

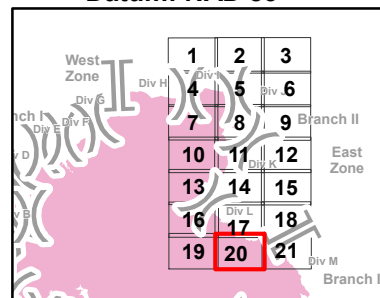
Page 20 of 21

IAP Branch II



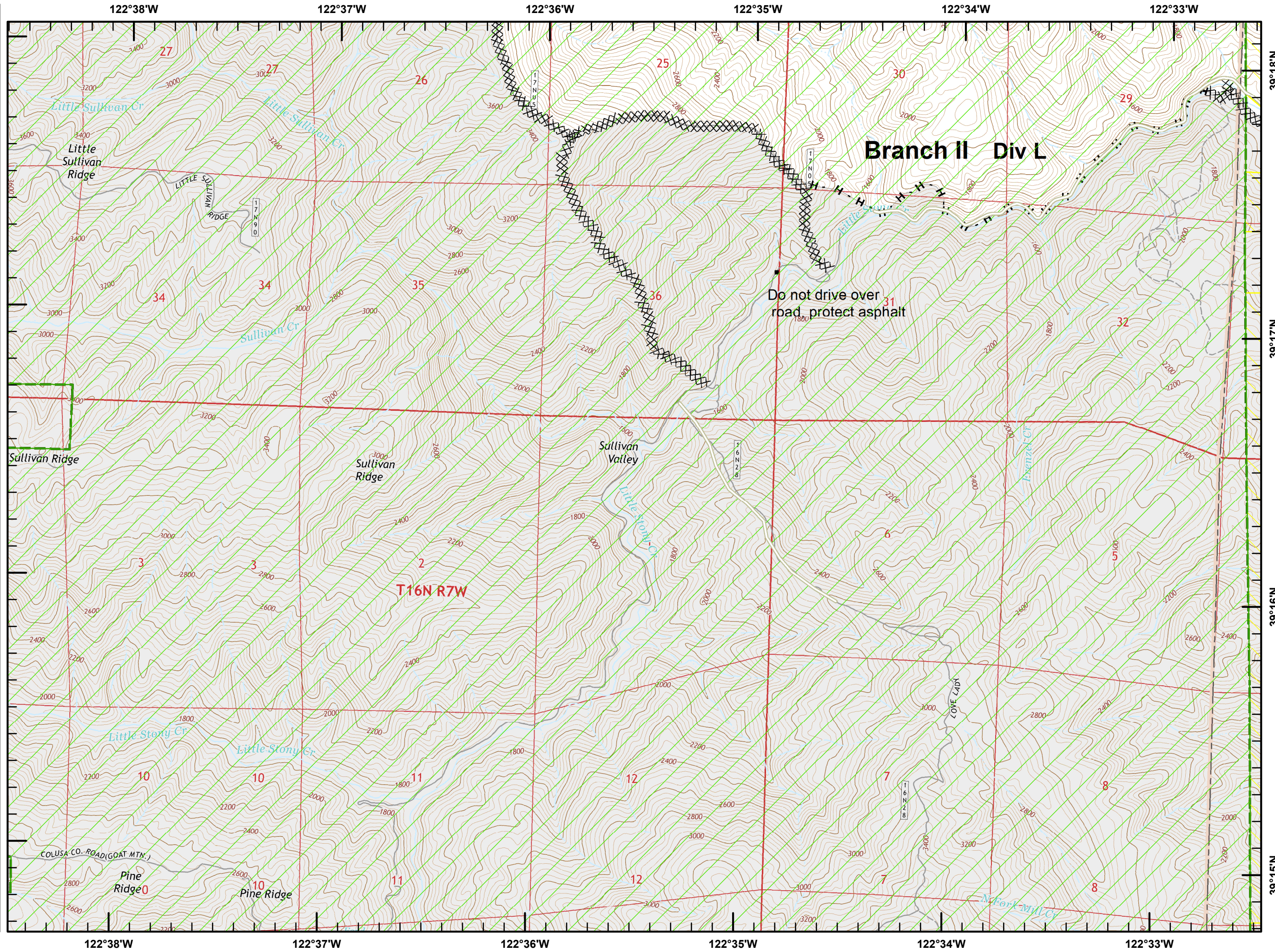
- Bureau of Land Management
- USDA Forest Service
- Completed Dozer Line
- Structure
- USDA Forest Service

Datum: NAD 83



SoCal IMT 3 GIS  
9/11/2018  
23:21 hrs

1:24,270



# Mendocino Complex













CA-MEU-008674

September 12, 2018

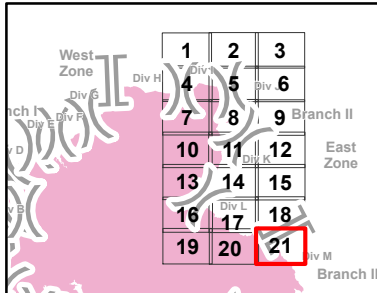
Page 21 of 21

IAP Branch II



-  Bureau of Land Management
-  USDA Forest Service
-  Branch Break
-  Dip Site
-  Drop Point
-  Completed Dozer Line
-  Road as Completed Line
-  Structure
-  Structure
-  Structures (USFS)
-  USDA Forest Service
-  Equipment Avoidance Areas

Datum: NAD 83



SoCal IMT 3 GIS  
9/11/2018  
23:24 hrs

0 875 1,750 Feet  
**1:24,270**

