

# Mendocino Complex

CA-MEU-008674

September 14, 2018

Page 1 of 24

IAP Branch I



● Drop Point

Datum: NAD83

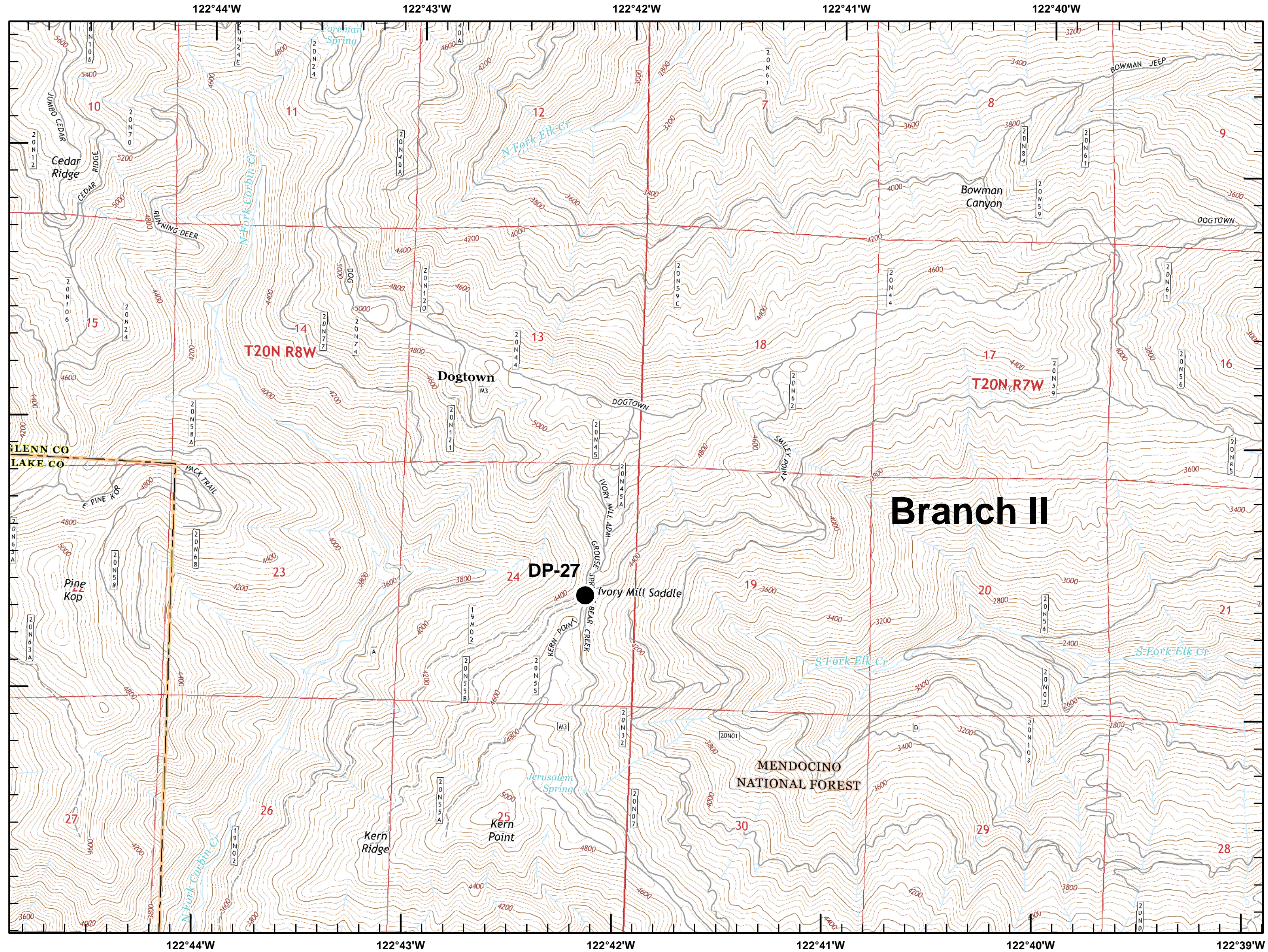
				1
		2	3	4
	5	6	7	8
9	10	11	12	13
14	15	16	17	18
19	20	21	22	23
				24



SoCal IMT3 GIS  
9/13/2018  
20:29 hrs

1:24,000

0 0.25 0.5 Miles



# Mendocino Complex

CA-MEU-008674

September 14, 2018

Page 2 of 24

IAP Branch I



Branch Break



Drop Point



Mobile Weather Unit



Repeater

Datum: NAD83

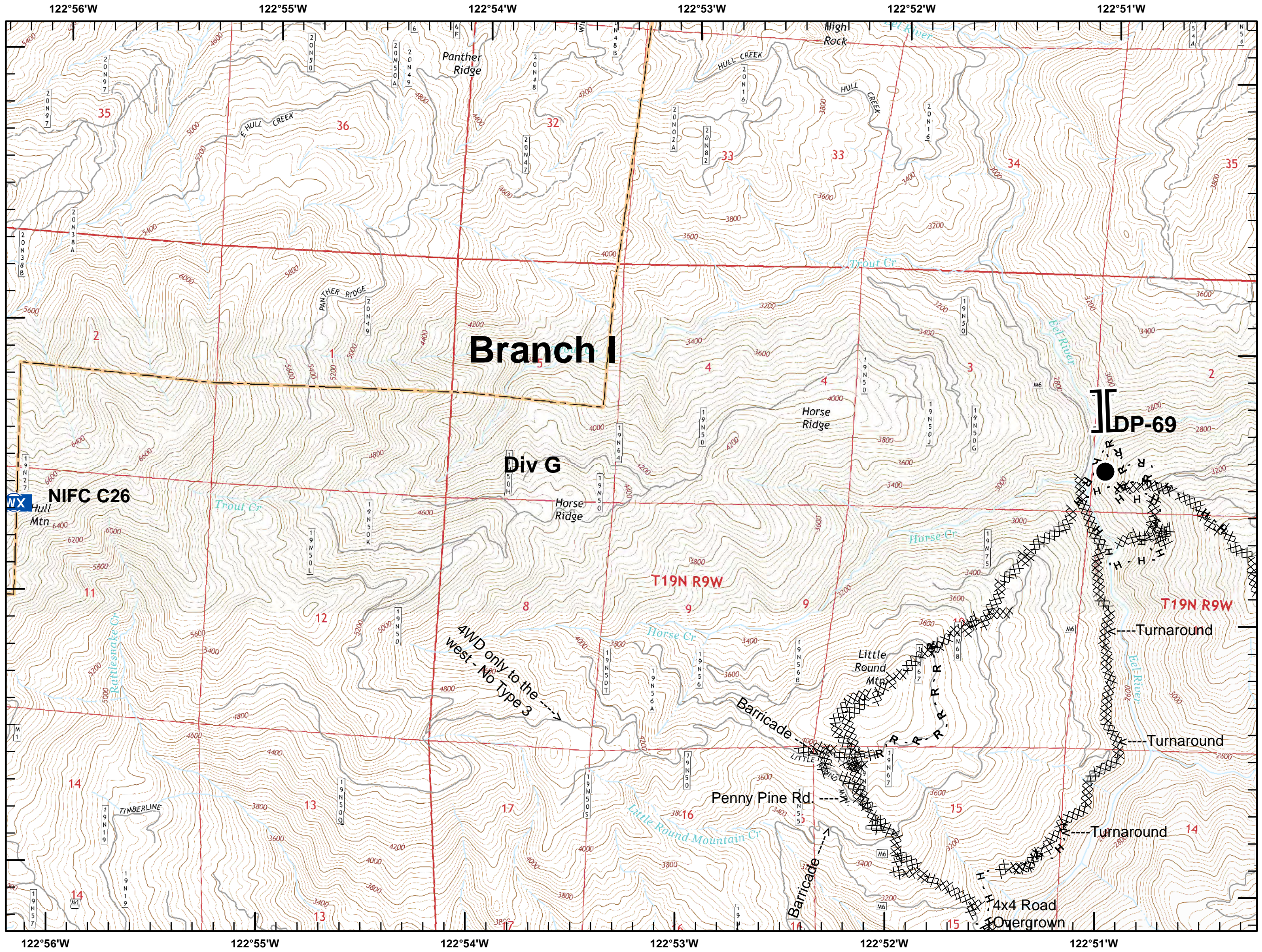
				1
		2	3	4
	5	6	7	8
9	10	11	12	13
14	15	16	17	18
19	20	21	22	23
				24

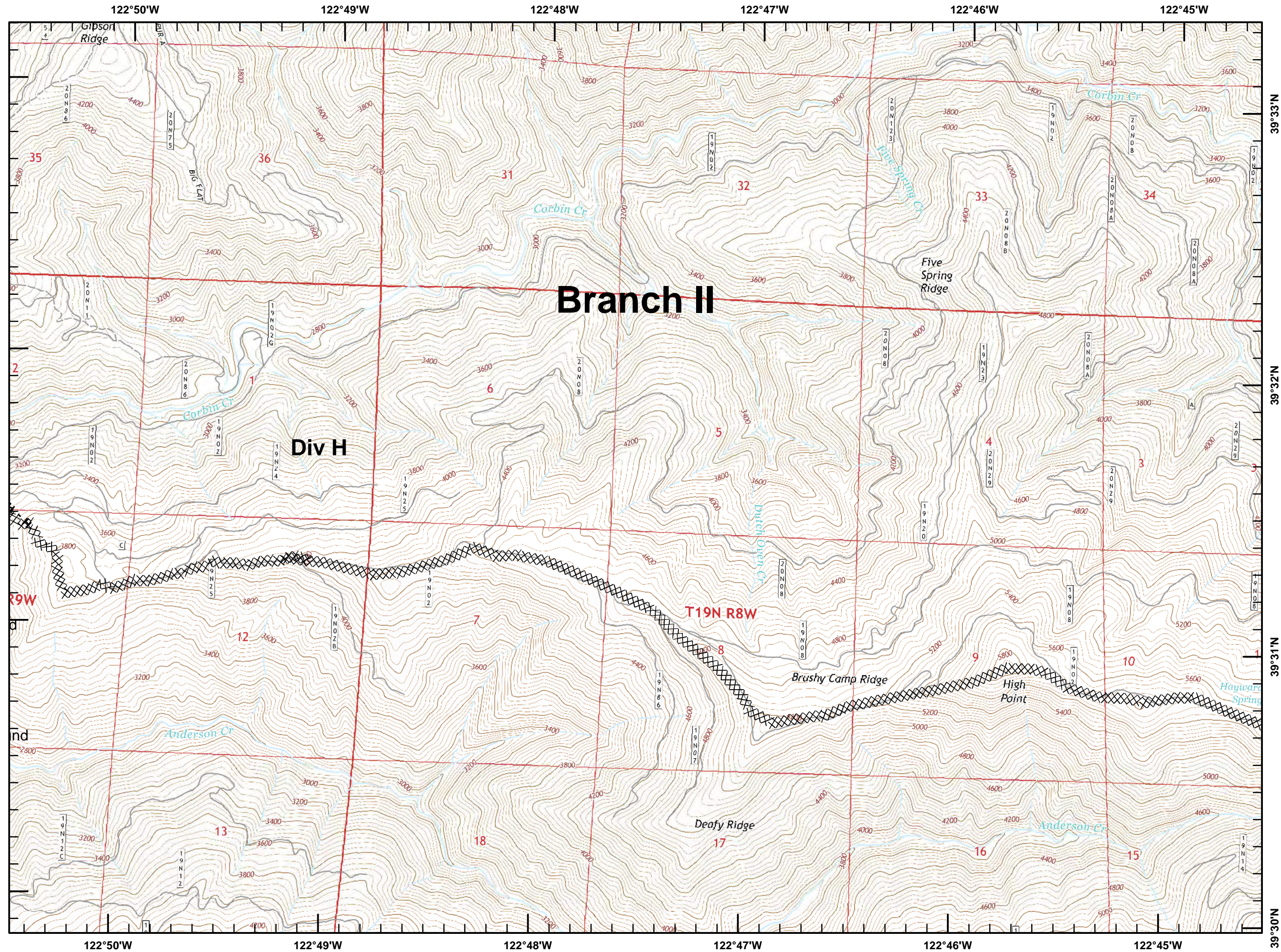


SoCal IMT3 GIS  
9/13/2018  
20:29 hrs

1:24,000

0 0.25 0.5 Miles





**Branch II**

**Div H**

**T19N-R8W**

Datum: NAD83

				1
		2	3	4
	5	6	7	8
9	10	11	12	13
14	15	16	17	18
19	20	21	22	23
				24

SoCal IMT3 GIS  
 9/13/2018  
 20:29 hrs  
**1:24,000**

# Mendocino Complex

CA-MEU-008674

September 14, 2018

Page 4 of 24

IAP Branch I



Division Break



Drop Point



Repeater

Datum: NAD83

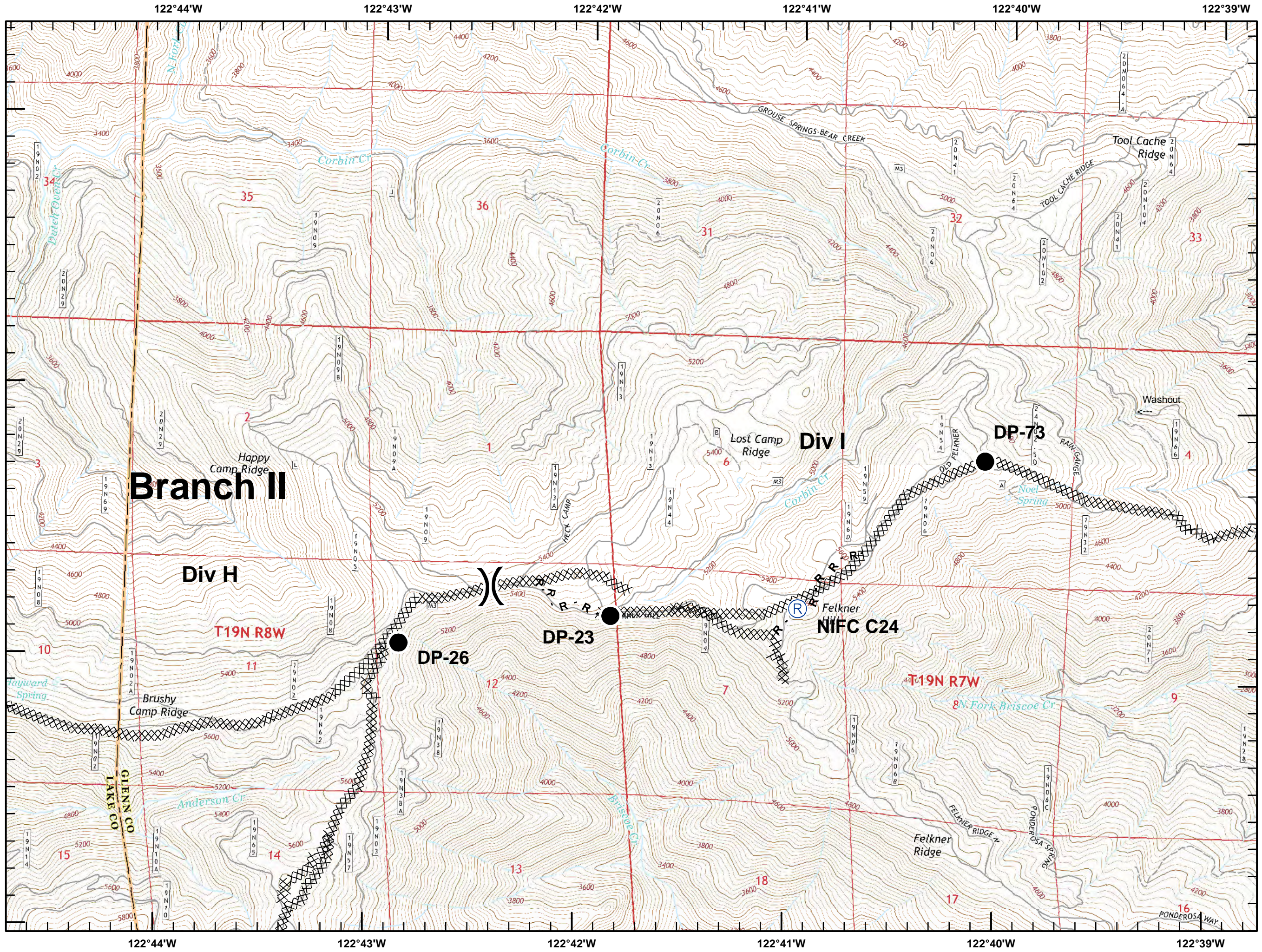
				1
		2	3	4
	5	6	7	8
9	10	11	12	13
14	15	16	17	18
19	20	21	22	23
				24



SoCal IMT3 GIS  
9/13/2018  
20:29 hrs

1:24,000

0 0.25 0.5 Miles





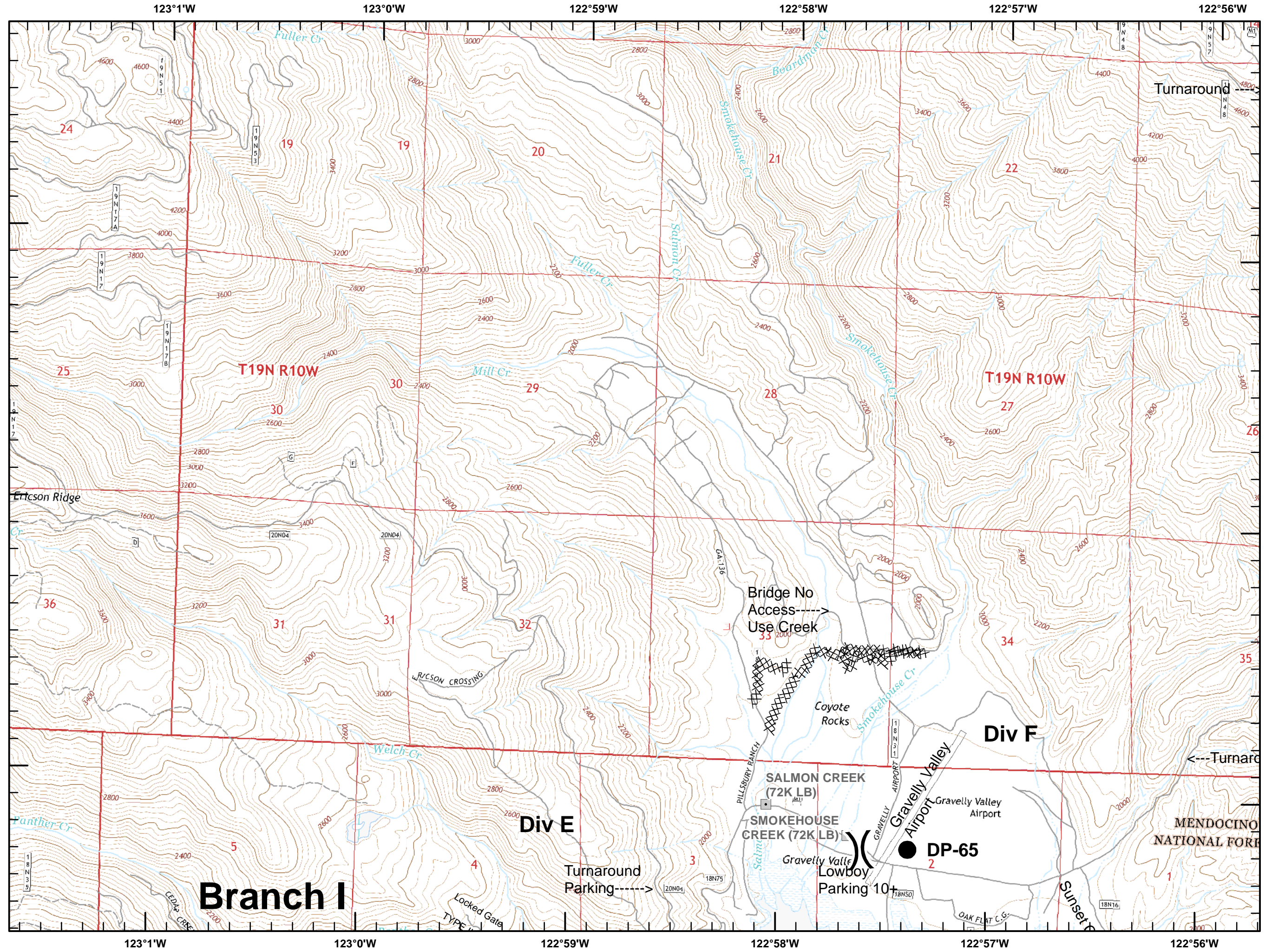
- Division Break
- Drop Point
- Bridge

Datum: NAD83

				1
		2	3	4
	5	6	7	8
9	10	11	12	13
14	15	16	17	18
19	20	21	22	23
				24

SoCal IMT3 GIS  
 9/13/2018  
 20:29 hrs  
**1:24,000**

0 0.25 0.5 Miles



# Mendocino Complex

CA-MEU-008674

September 14, 2018

Page 6 of 24

IAP Branch I



Division Break



Drop Point



Bridge

Datum: NAD83

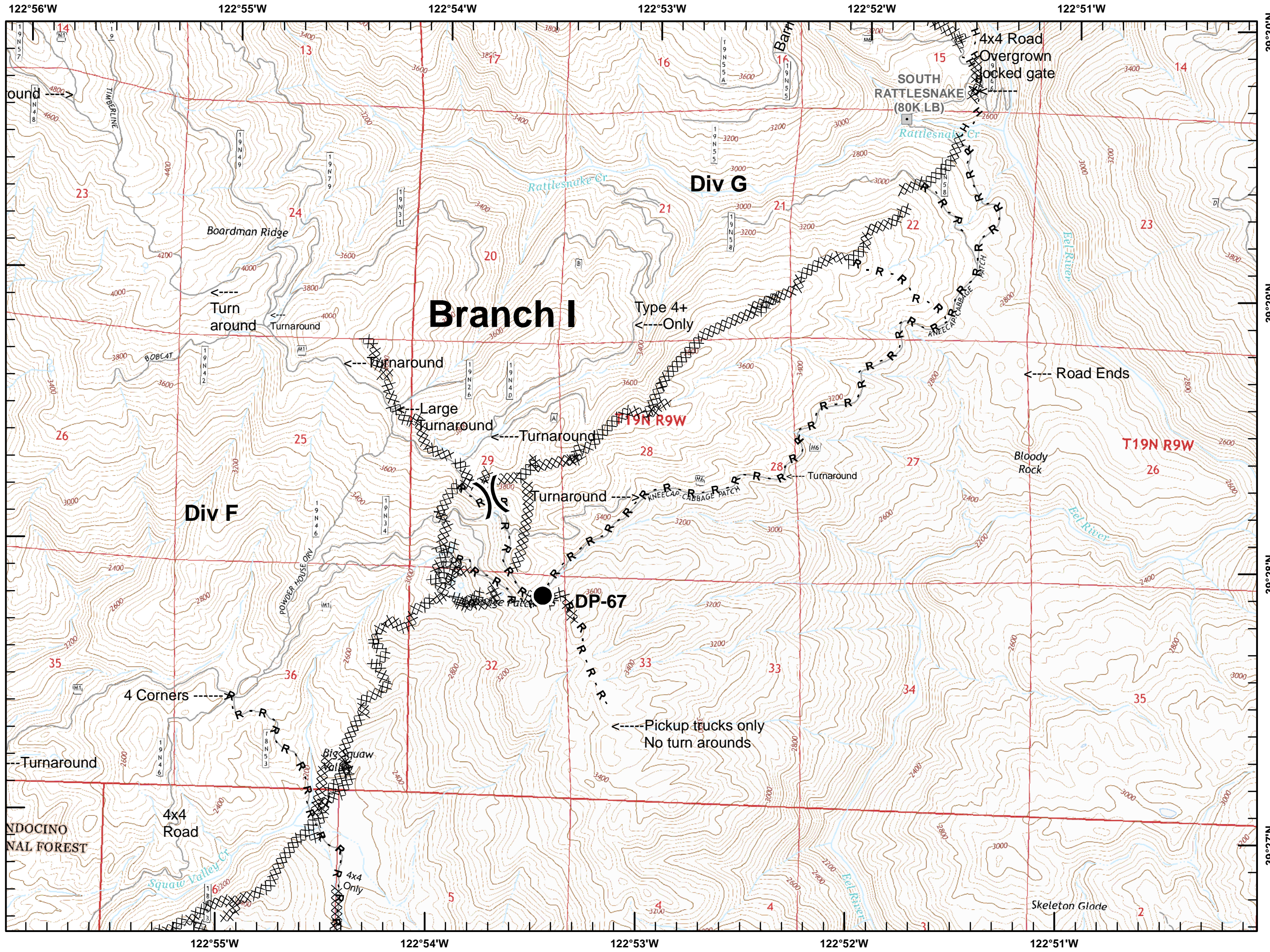
				1
		2	3	4
	5	6	7	8
9	10	11	12	13
14	15	16	17	18
19	20	21	22	23
				24



SoCal IMT3 GIS  
9/13/2018  
20:29 hrs

1:24,000

0 0.25 0.5 Miles



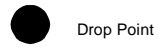
# Mendocino Complex

CA-MEU-008674

September 14, 2018

Page 7 of 24

IAP Branch I



Drop Point

Datum: NAD83

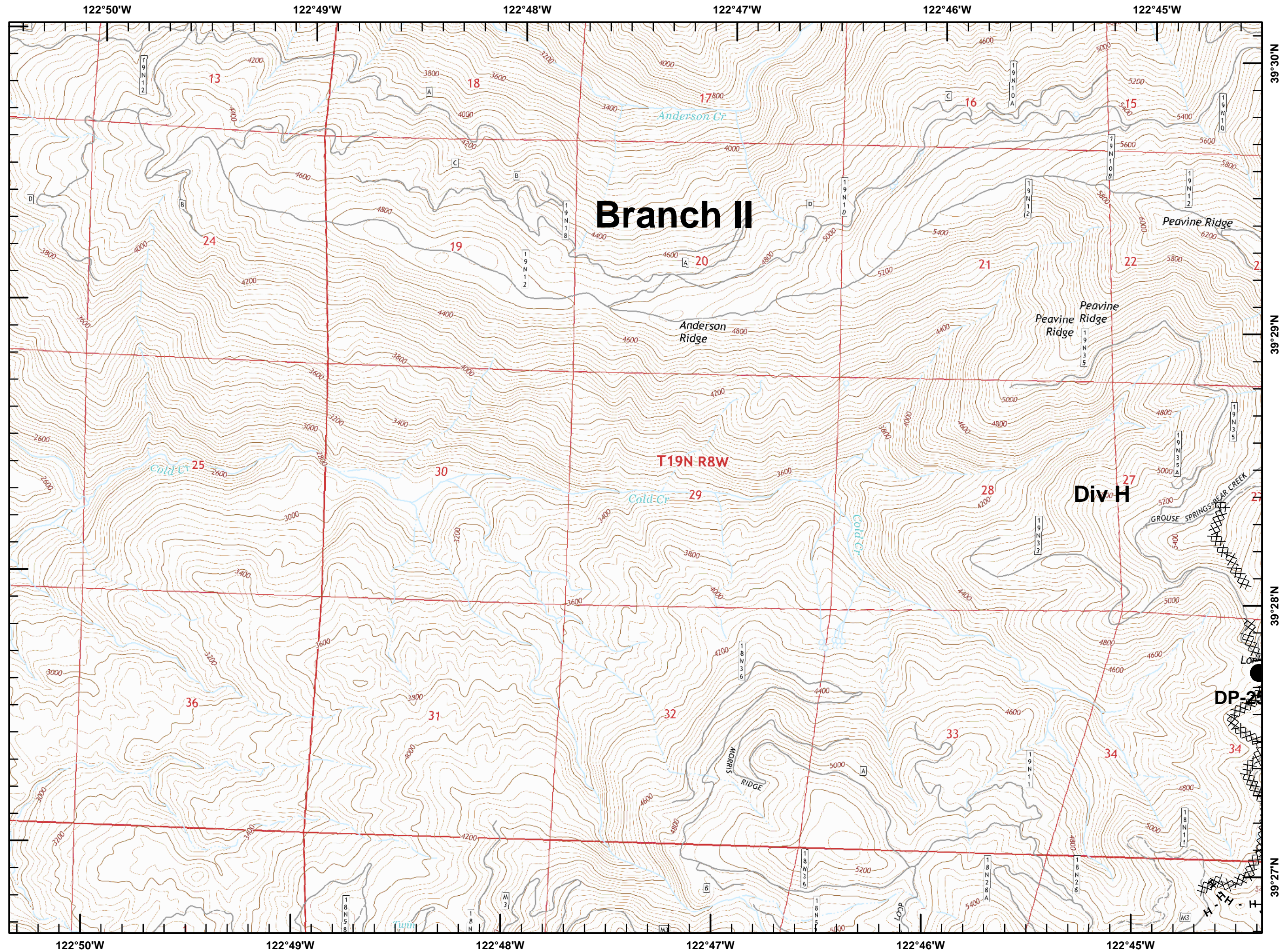
				1
		2	3	4
	5	6	7	8
9	10	11	12	13
14	15	16	17	18
19	20	21	22	23
				24



SoCal IMT3 GIS  
9/13/2018  
20:29 hrs

1:24,000

0 0.25 0.5 Miles



# Mendocino Complex

CA-MEU-008674

September 14, 2018

Page 8 of 24

IAP Branch I



- Dip Site
- Drop Point

Datum: NAD83

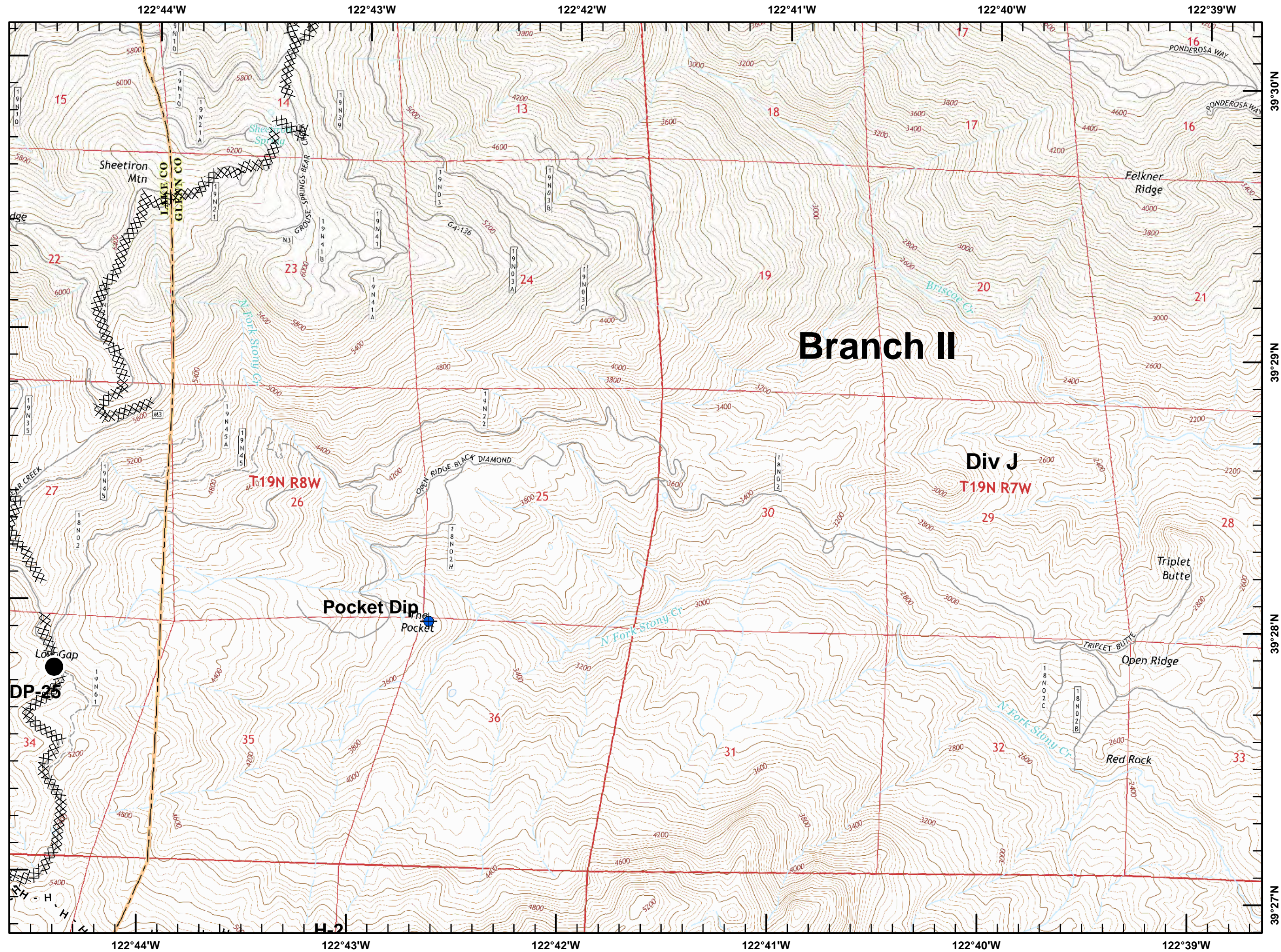
				1
		2	3	4
	5	6	7	8
9	10	11	12	13
14	15	16	17	18
19	20	21	22	23
				24



SoCal IMT3 GIS  
9/13/2018  
20:29 hrs

1:24,000

0 0.25 0.5 Miles





# Mendocino Complex

CA-MEU-008674

September 14, 2018

Page 9 of 24

IAP Branch I



- Dip Site
- Drop Point
- Helispot
- Repeater

Datum: NAD83

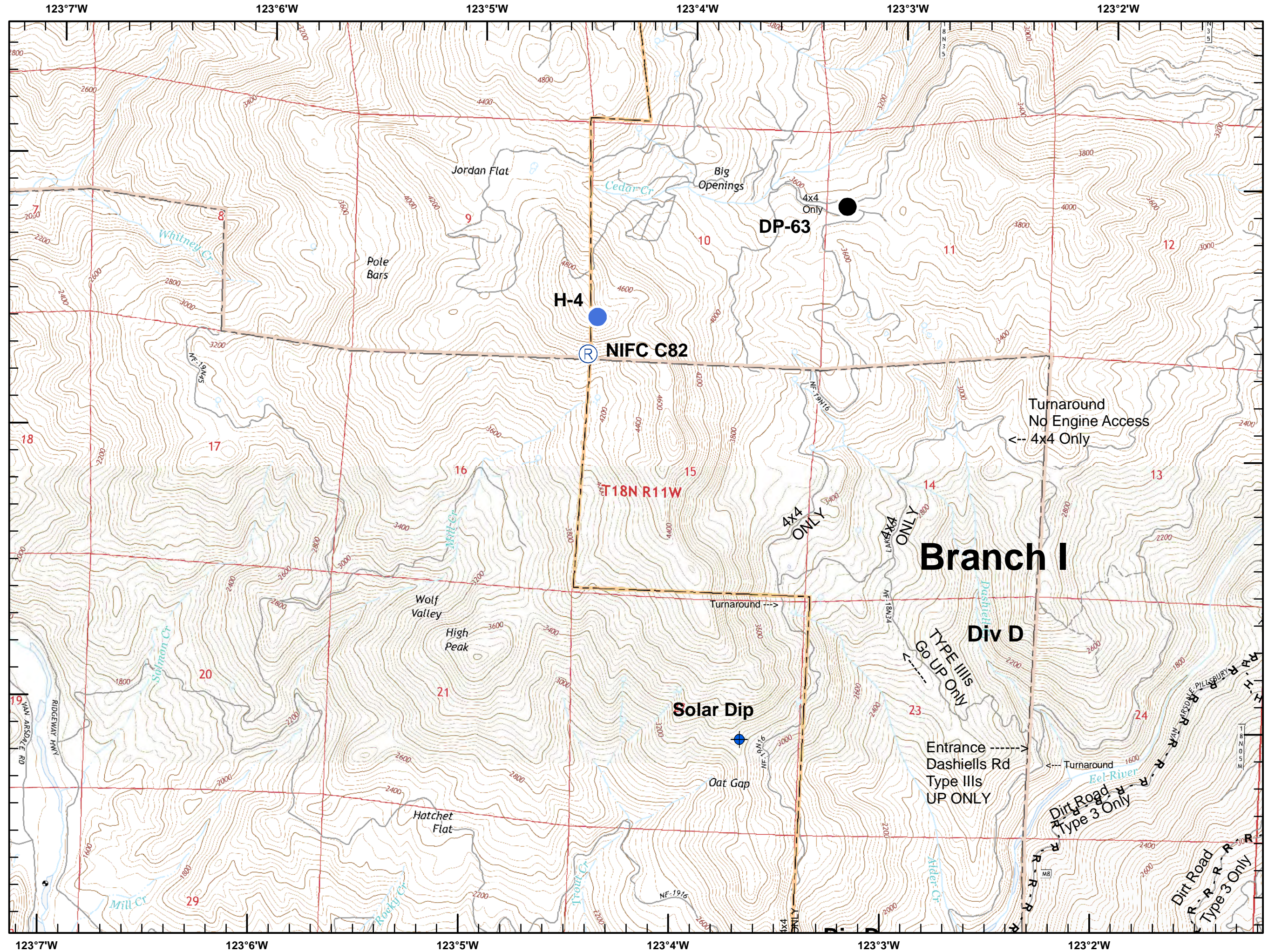
				1
		2	3	4
	5	6	7	8
9	10	11	12	13
14	15	16	17	18
19	20	21	22	23
				24



SoCal IMT3 GIS  
9/13/2018  
20:29 hrs

1:24,000

0 0.25 0.5 Miles



# Mendocino Complex

CA-MEU-008674

September 14, 2018

Page 10 of 24

## IAP Branch I



Division Break



Dip Site



Drop Point



Water Source



Bridge

Datum: NAD83

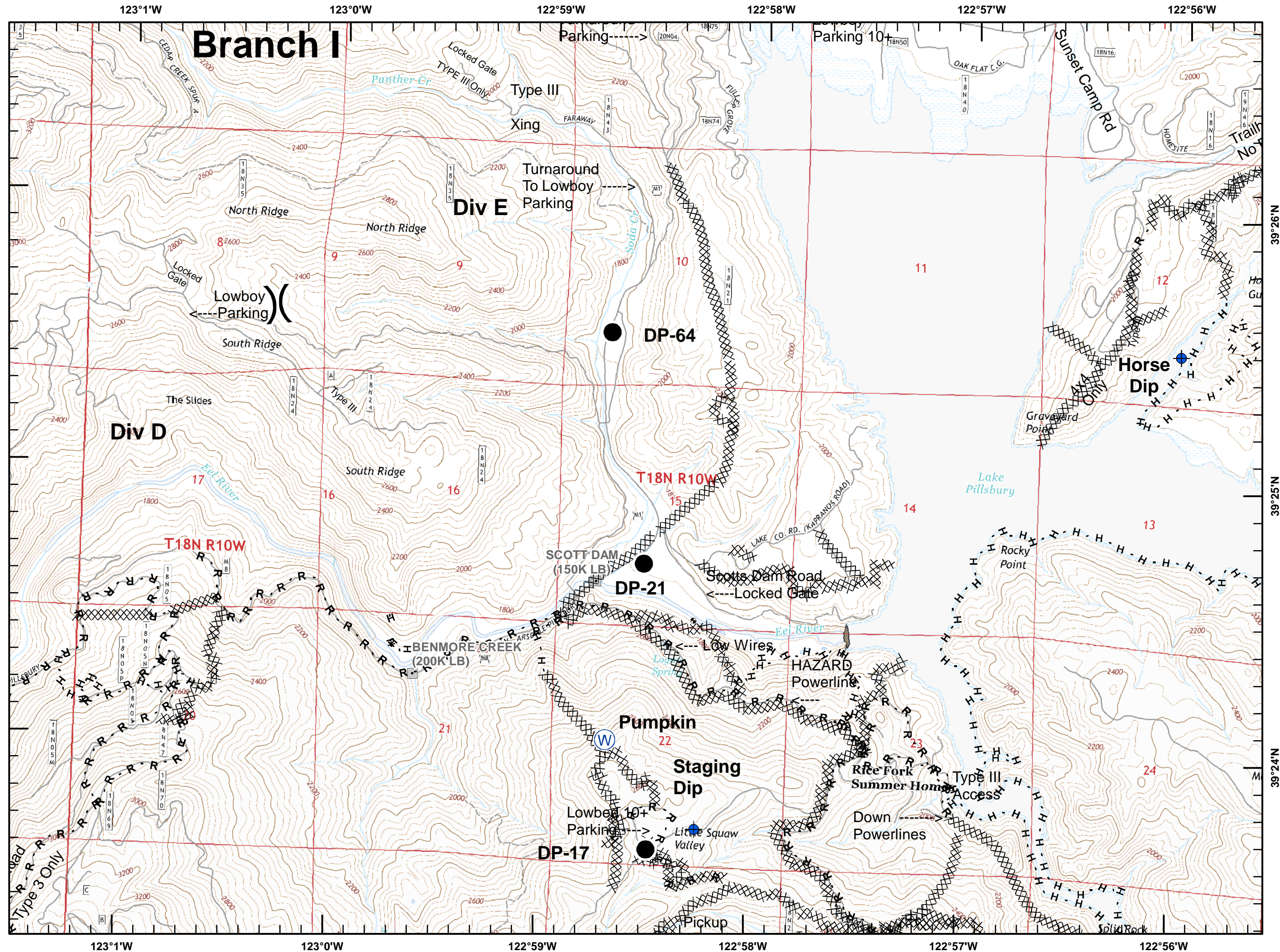
				1
		2	3	4
	5	6	7	8
9	10	11	12	13
14	15	16	17	18
19	20	21	22	23
				24



SoCal IMT3 GIS  
9/13/2018  
20:29 hrs

1:24,000

0 0.25 0.5 Miles



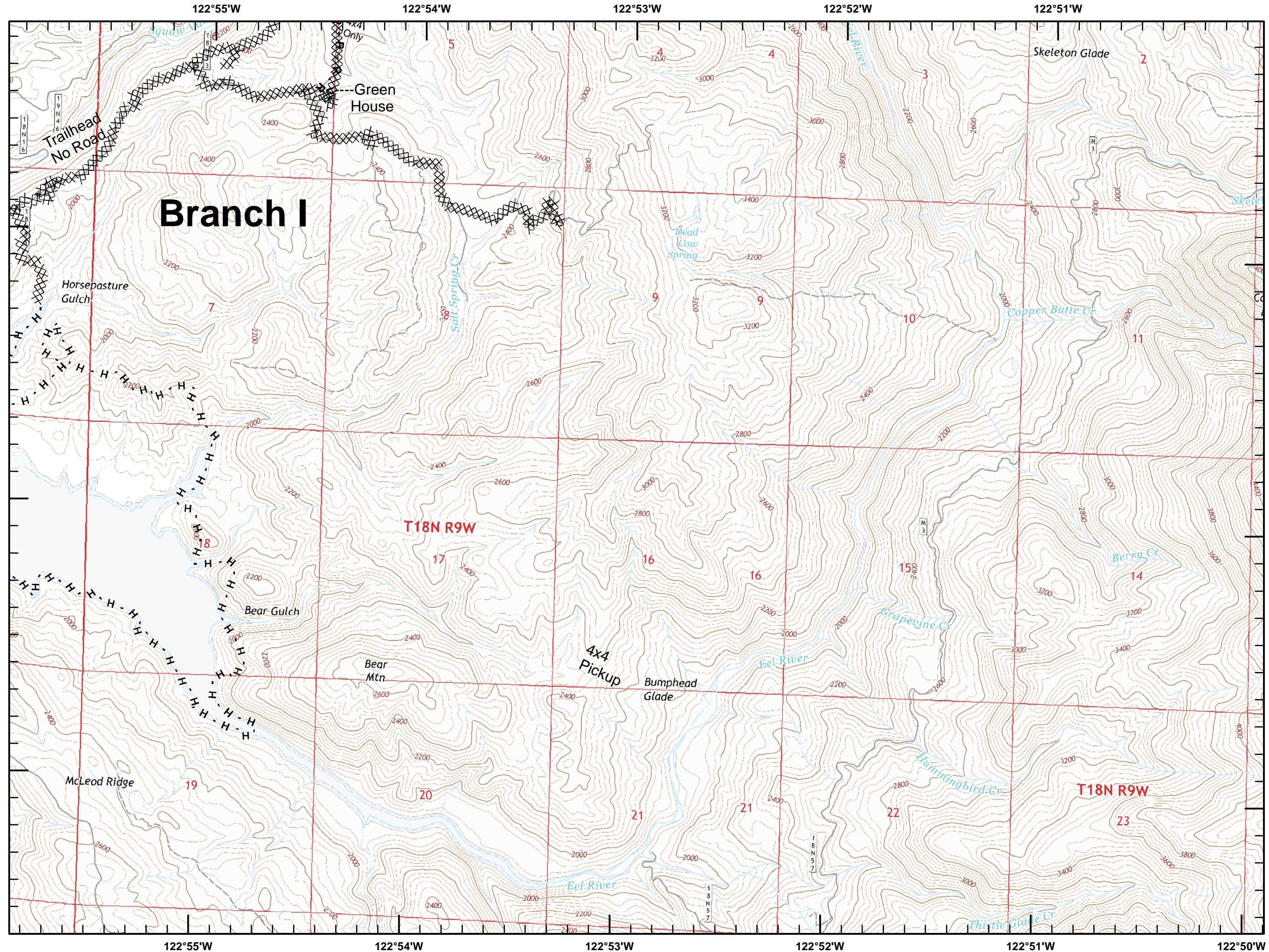
# Mendocino Complex

CA-MEU-008674

September 14, 2018

Page 11 of 24

IAP Branch I



Datum: NAD83

				1
		2	3	4
	5	6	7	8
9	10	11	12	13
14	15	16	17	18
19	20	21	22	23
				24



SoCal IMT3 GIS  
9/13/2018  
20:29 hrs

1:24,000

0 0.25 0.5 Miles

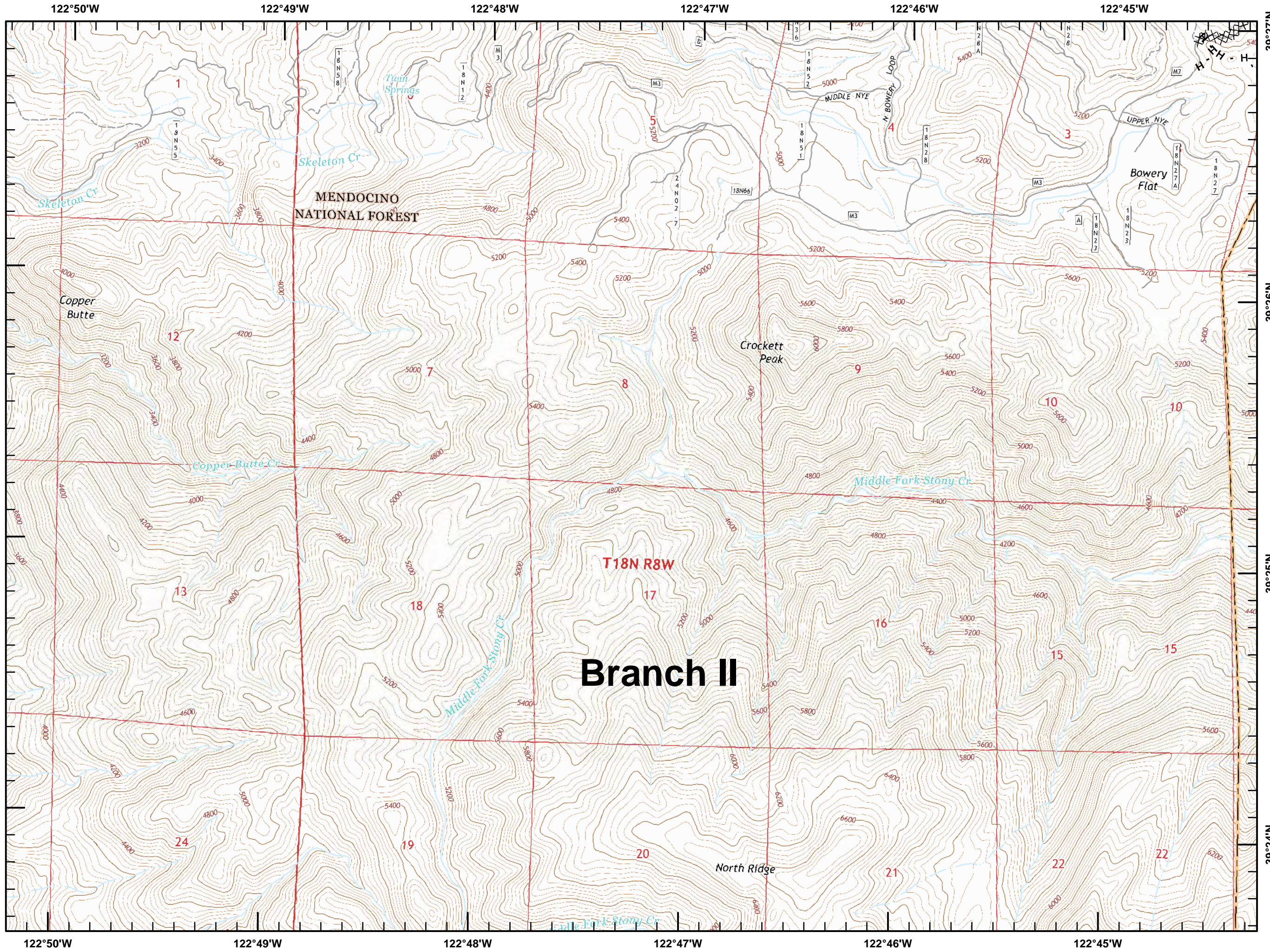
# Mendocino Complex

CA-MEU-008674

September 14, 2018

Page 12 of 24

IAP Branch I



Datum: NAD83

				1
		2	3	4
	5	6	7	8
9	10	11	12	13
14	15	16	17	18
19	20	21	22	23
				24

## Branch II

T18N R8W

SoCal IMT3 GIS  
9/13/2018  
20:29 hrs

1:24,000



0 0.25 0.5 Miles

# Mendocino Complex

CA-MEU-008674

September 14, 2018

Page 13 of 24

IAP Branch I



Helispot



Repeater

Datum: NAD83

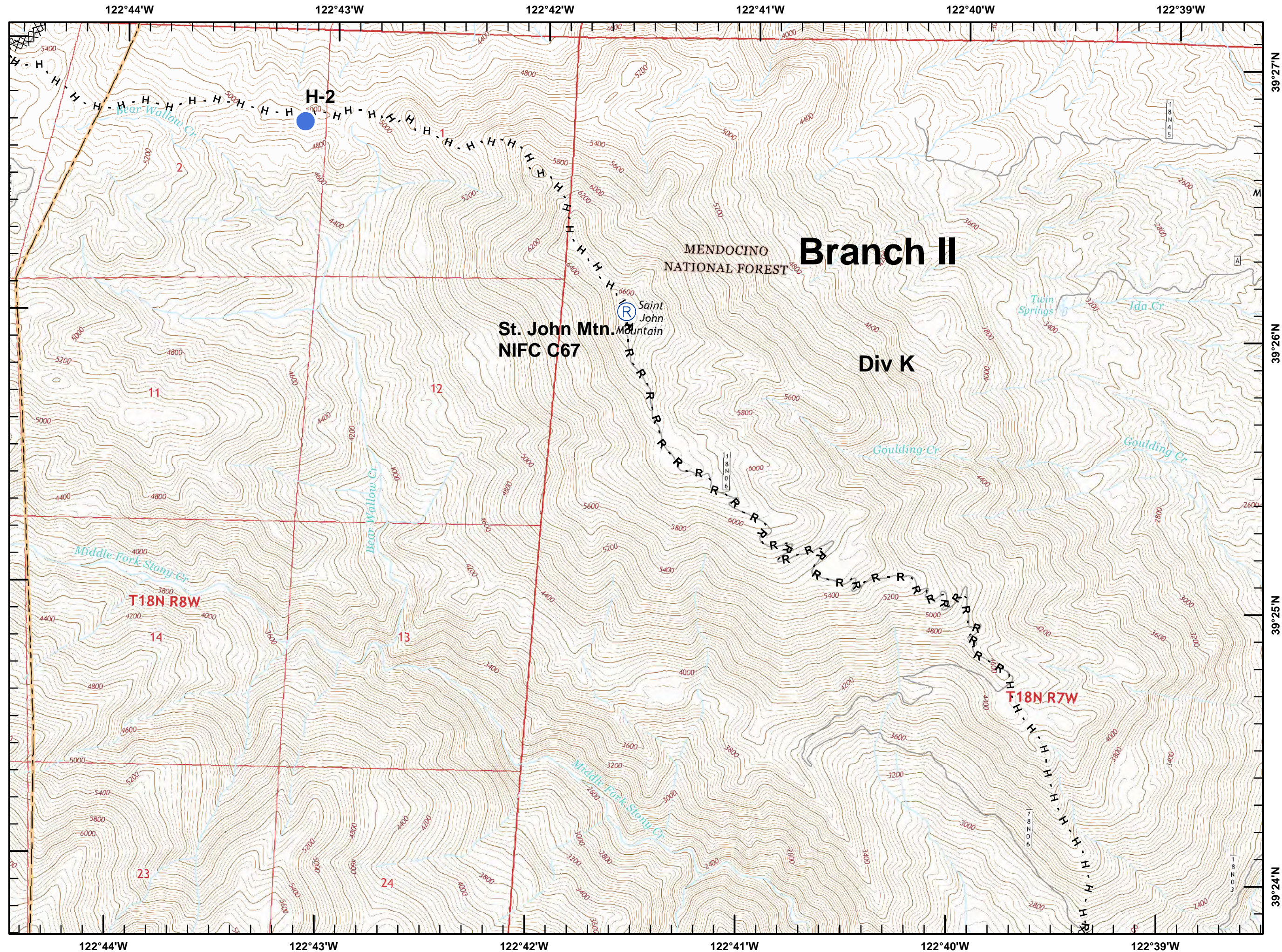
				1
		2	3	4
	5	6	7	8
9	10	11	12	13
14	15	16	17	18
19	20	21	22	23
				24



SoCal IMT3 GIS  
9/13/2018  
20:29 hrs

1:24,000

0 0.25 0.5 Miles



# Mendocino Complex

CA-MEU-008674

September 14, 2018

Page 14 of 24

IAP Branch I



Division Break



Dip Site



Drop Point



Helispot



Bridge



Active Mines (2010)

Datum: NAD83

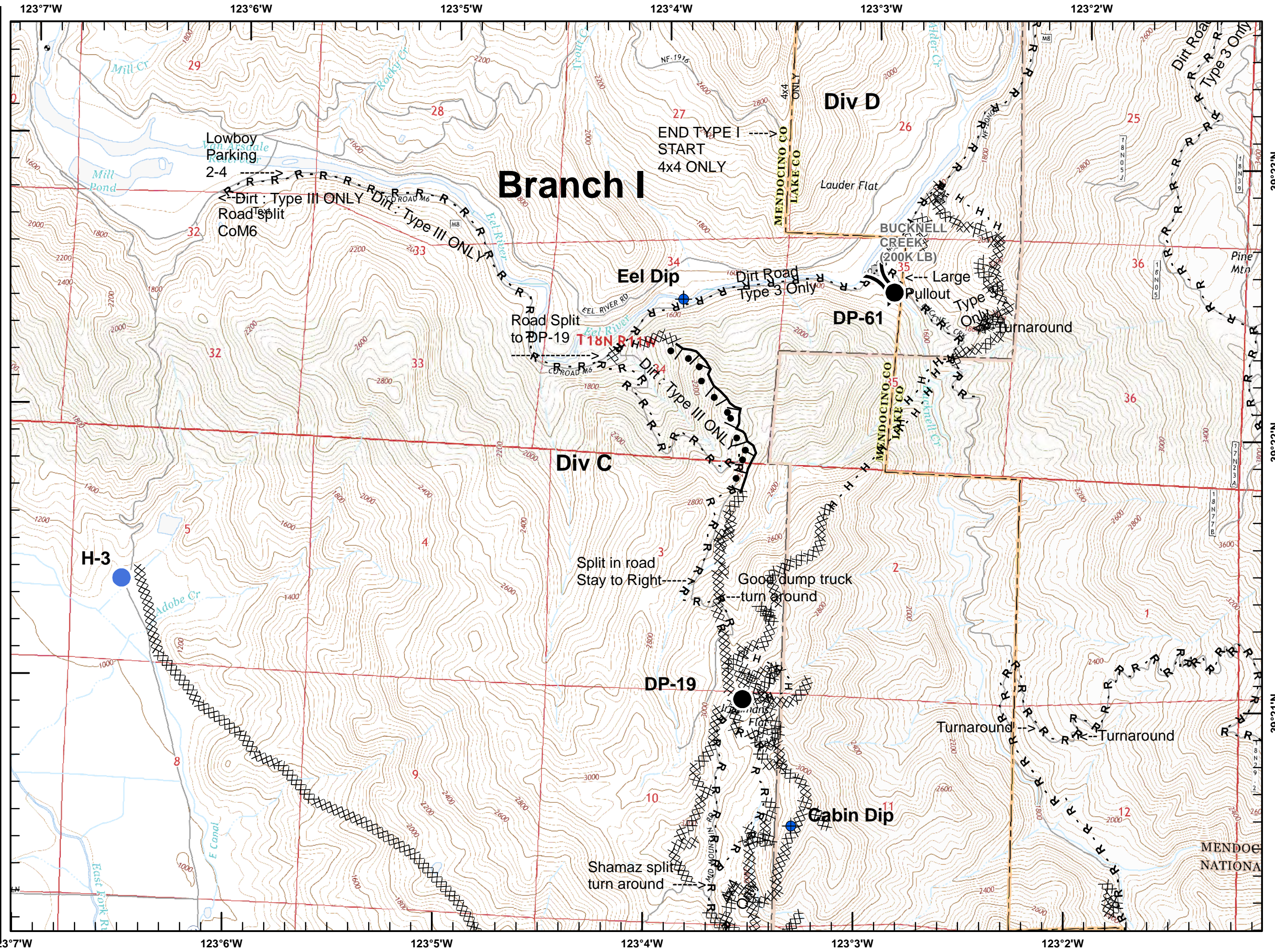
				1
		2	3	4
	5	6	7	8
9	10	11	12	13
14	15	16	17	18
19	20	21	22	23
				24



SoCal IMT3 GIS  
9/13/2018  
20:30 hrs

1:24,000

0 0.25 0.5 Miles



# Mendocino Complex

CA-MEU-008674

September 14, 2018

Page 15 of 24

IAP Branch I



● Drop Point

Datum: NAD83

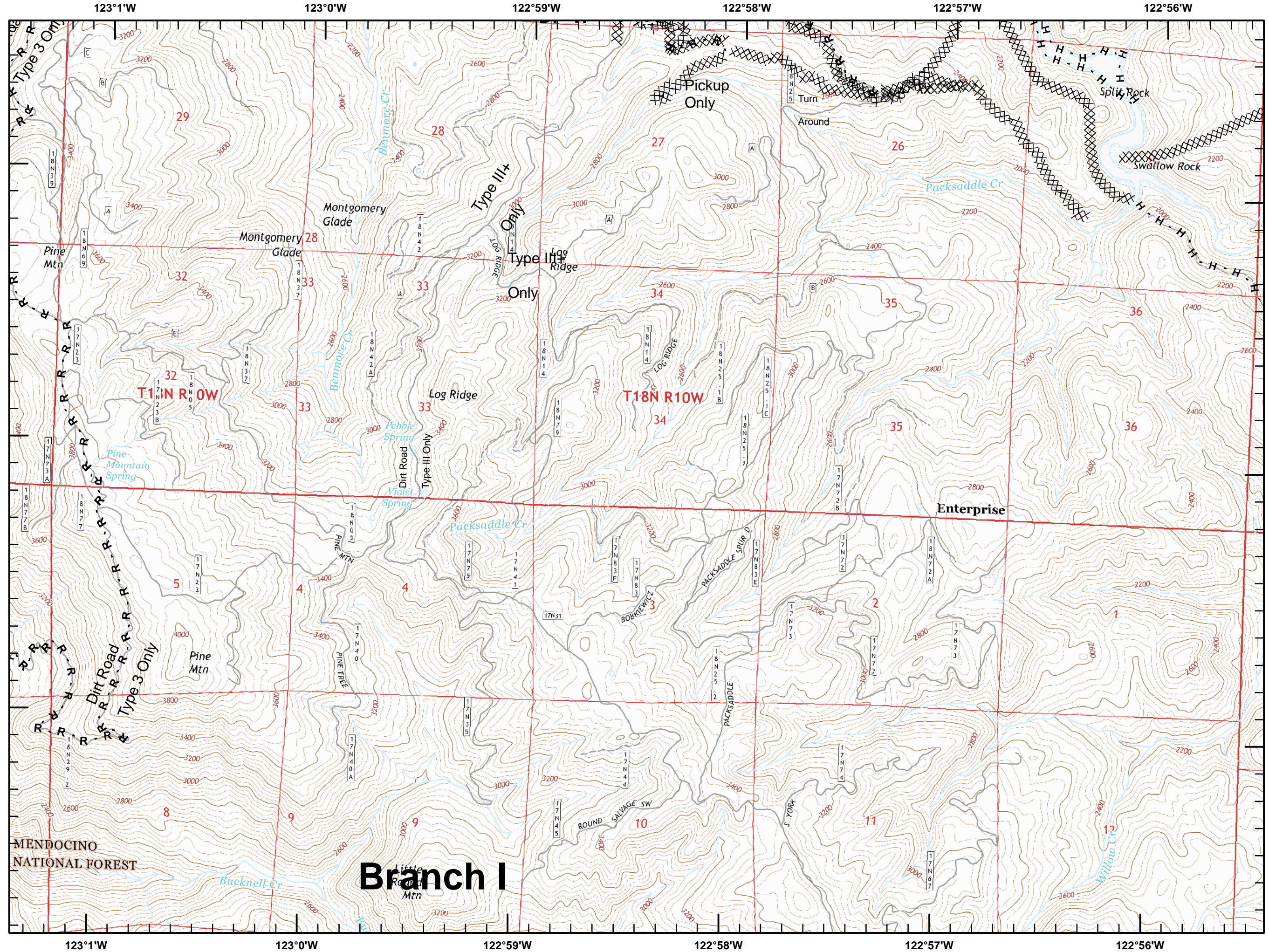
				1
		2	3	4
	5	6	7	8
9	10	11	12	13
14	15	16	17	18
19	20	21	22	23
				24



SoCal IMT3 GIS  
9/13/2018  
20:30 hrs

1:24,000

0 0.25 0.5 Miles



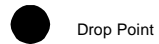
# Mendocino Complex

CA-MEU-008674

September 14, 2018

Page 16 of 24

IAP Branch I



Drop Point

Datum: NAD83

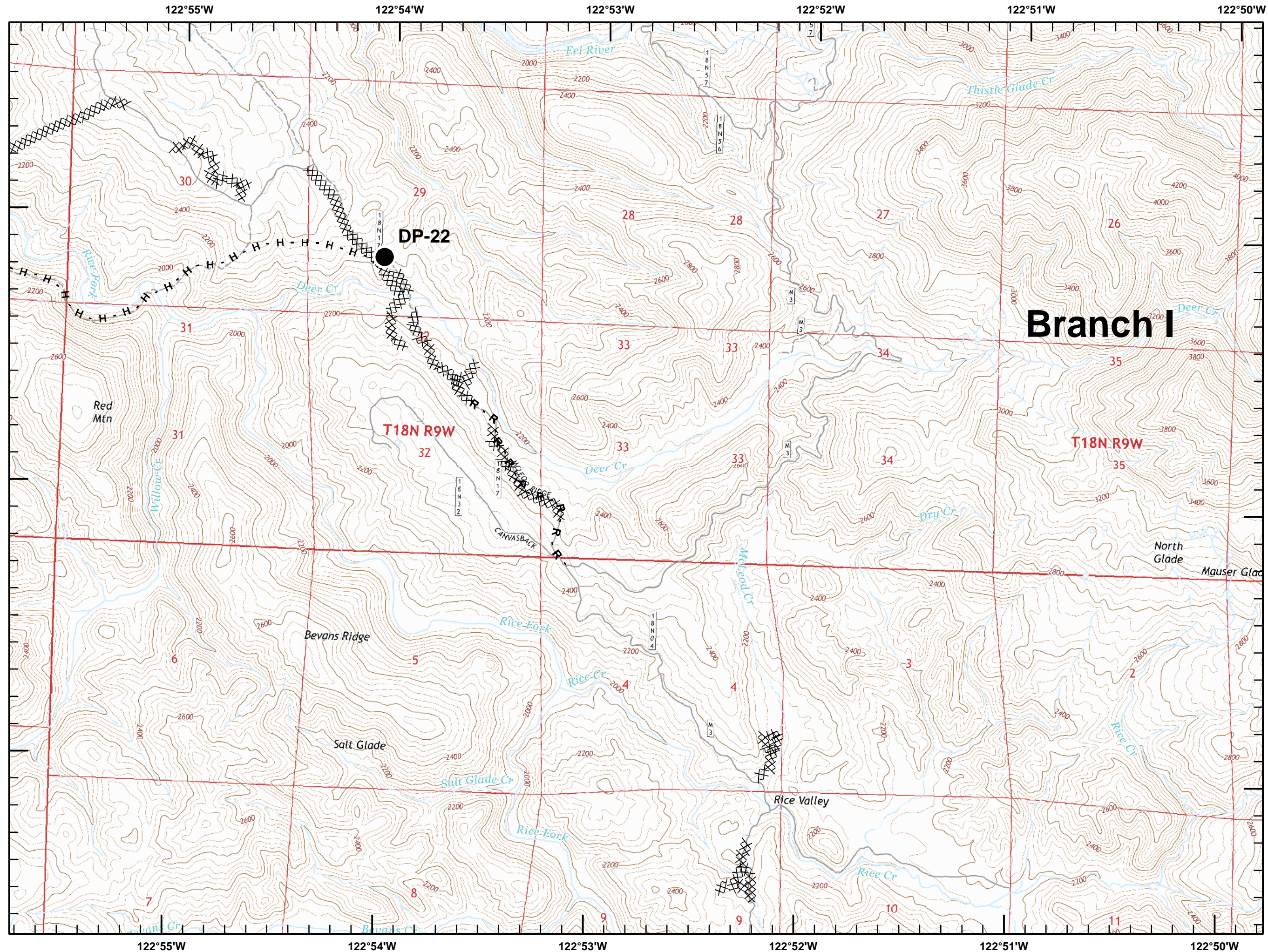
				1
		2	3	4
	5	6	7	8
9	10	11	12	13
14	15	16	17	18
19	20	21	22	23
				24



SoCal IMT3 GIS  
9/13/2018  
20:30 hrs

1:24,000

0 0.25 0.5 Miles





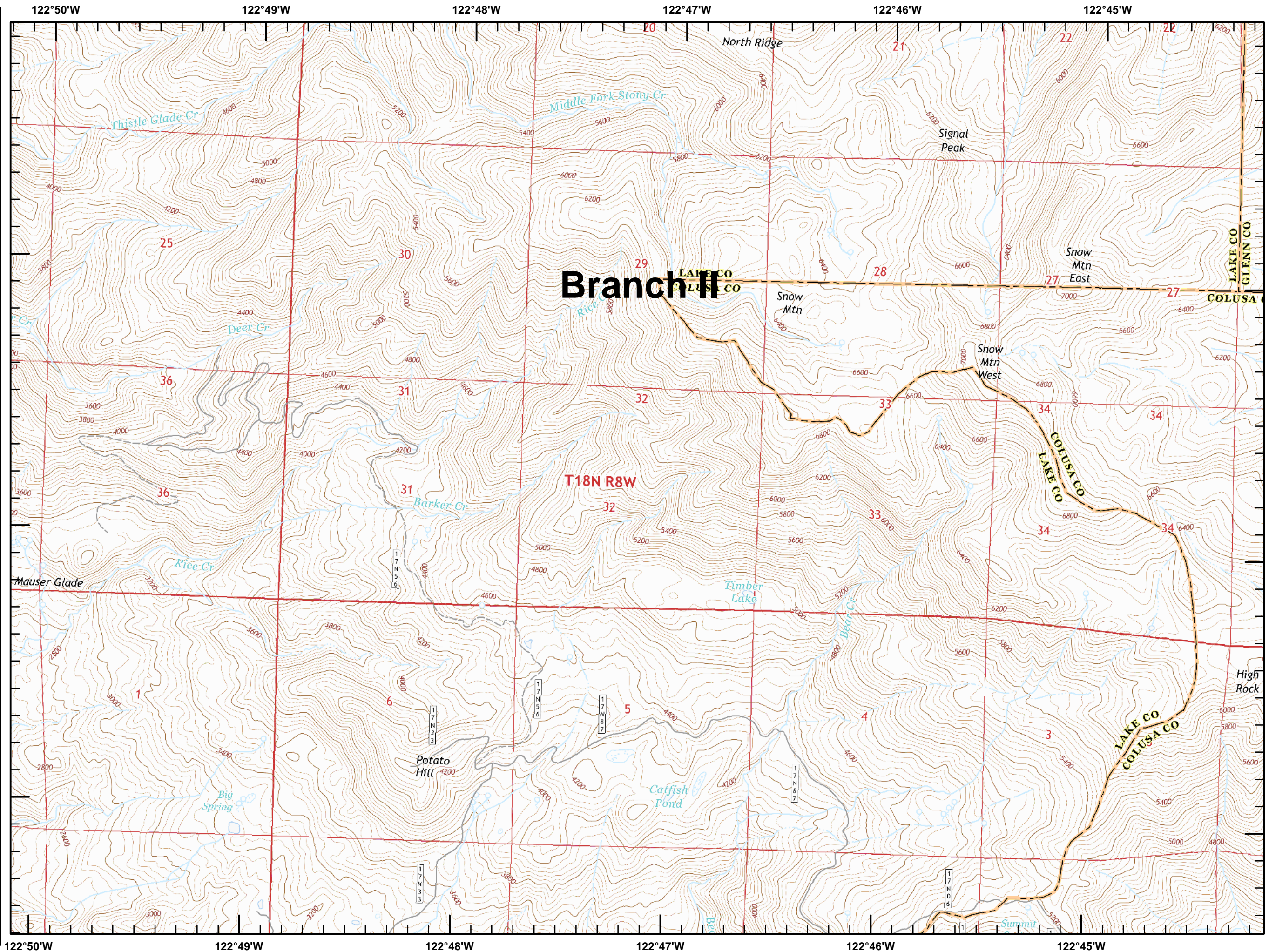
# Mendocino Complex

CA-MEU-008674

September 14, 2018

Page 17 of 24

IAP Branch I



## Branch II

T18N R8W

Datum: NAD83

				1
		2	3	4
	5	6	7	8
9	10	11	12	13
14	15	16	17	18
19	20	21	22	23
				24



SoCal IMT3 GIS  
9/13/2018  
20:30 hrs

1:24,000

0 0.25 0.5 Miles

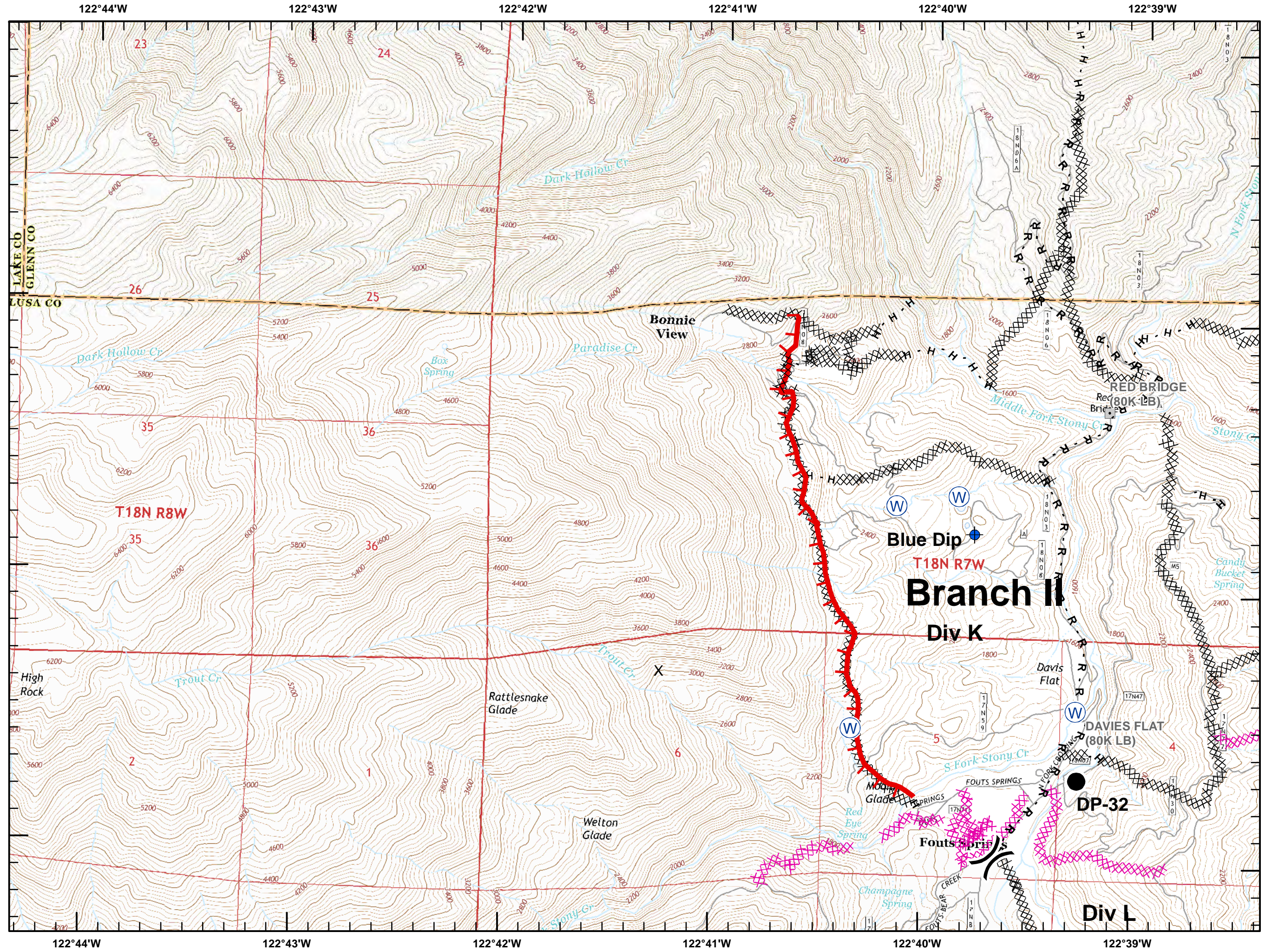


- Division Break
- Dip Site
- Drop Point
- Water Source
- Bridge
- Historic Dozer Line

Datum: NAD83

				1
		2	3	4
	5	6	7	8
9	10	11	12	13
14	15	16	17	18
19	20	21	22	23
				24

SoCal IMT3 GIS  
 9/13/2018  
 20:30 hrs  
**1:24,000**



# Mendocino Complex

CA-MEU-008674

September 14, 2018

Page 19 of 24

IAP Branch I



Division Break



Dip Site



Drop Point



Active Mines (2010)

Datum: NAD83

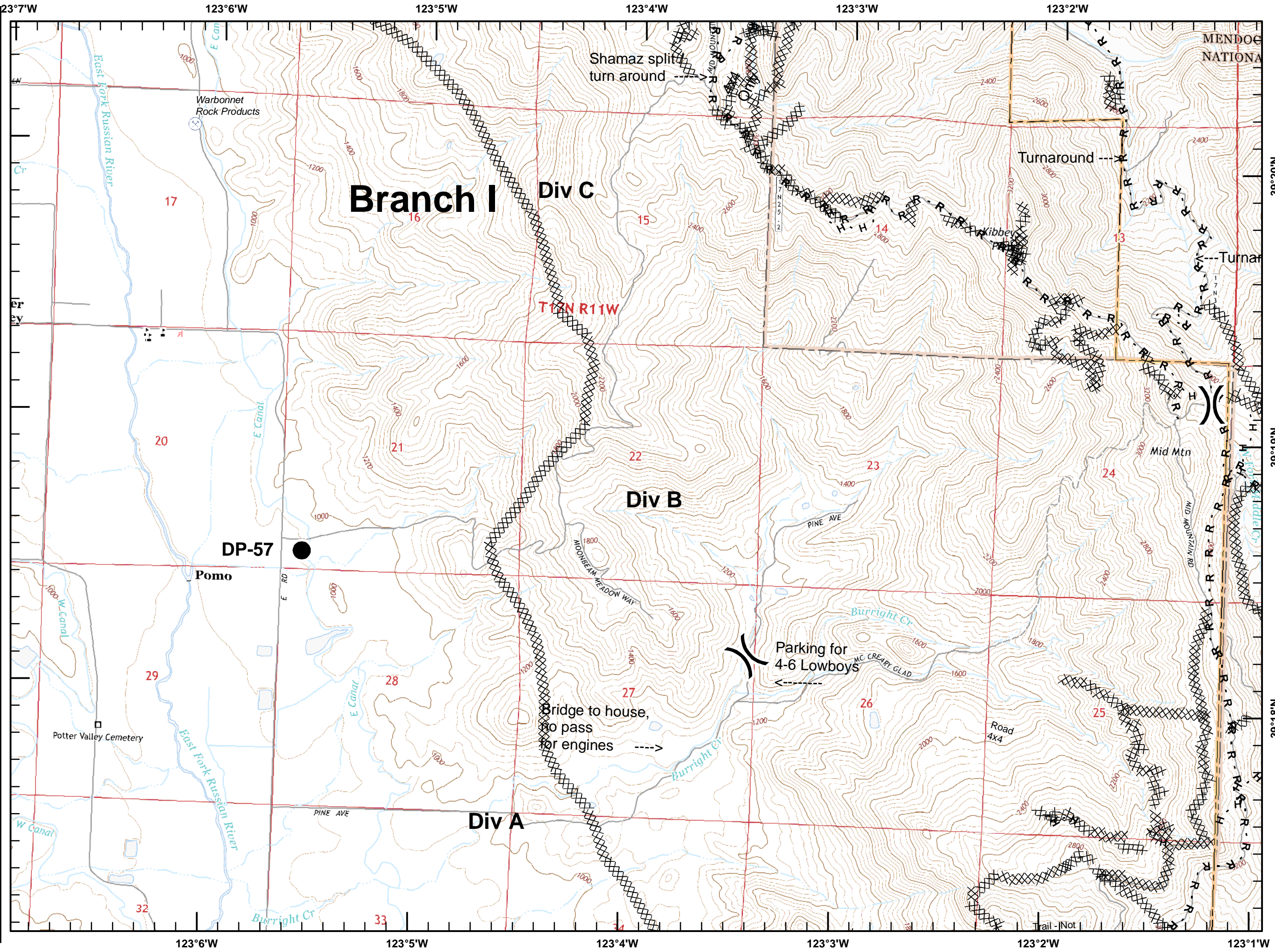
				1
		2	3	4
	5	6	7	8
9	10	11	12	13
14	15	16	17	18
19	20	21	22	23
				24



SoCal IMT3 GIS  
9/13/2018  
20:30 hrs

1:24,000

0 0.25 0.5 Miles



123°6'W 123°5'W 123°4'W 123°3'W 123°2'W 123°1'W

123°7'W

123°6'W

123°5'W

123°4'W

123°3'W

123°2'W

39°20'N

39°19'N

39°18'N

MENDOCINO NATIONAL FOREST

Warbonnet Rock Products

DP-57

Pomo

Potter Valley Cemetery

PINE AVE

Div A

Div B

Div C

Branch I

Shamaz split turn around

Turnaround

Parking for 4-6 Lowboys

Bridge to house, no pass for engines

Road 4X4

Mid Mtn

Kibbey

Turnar

PINE AVE

Burright Cr

MC CREARY GLAD

PINE AVE

Burright Cr

East Fork Russian River

E Canal

East Fork Russian River

W Canal

MENDOCINO NATIONAL FOREST

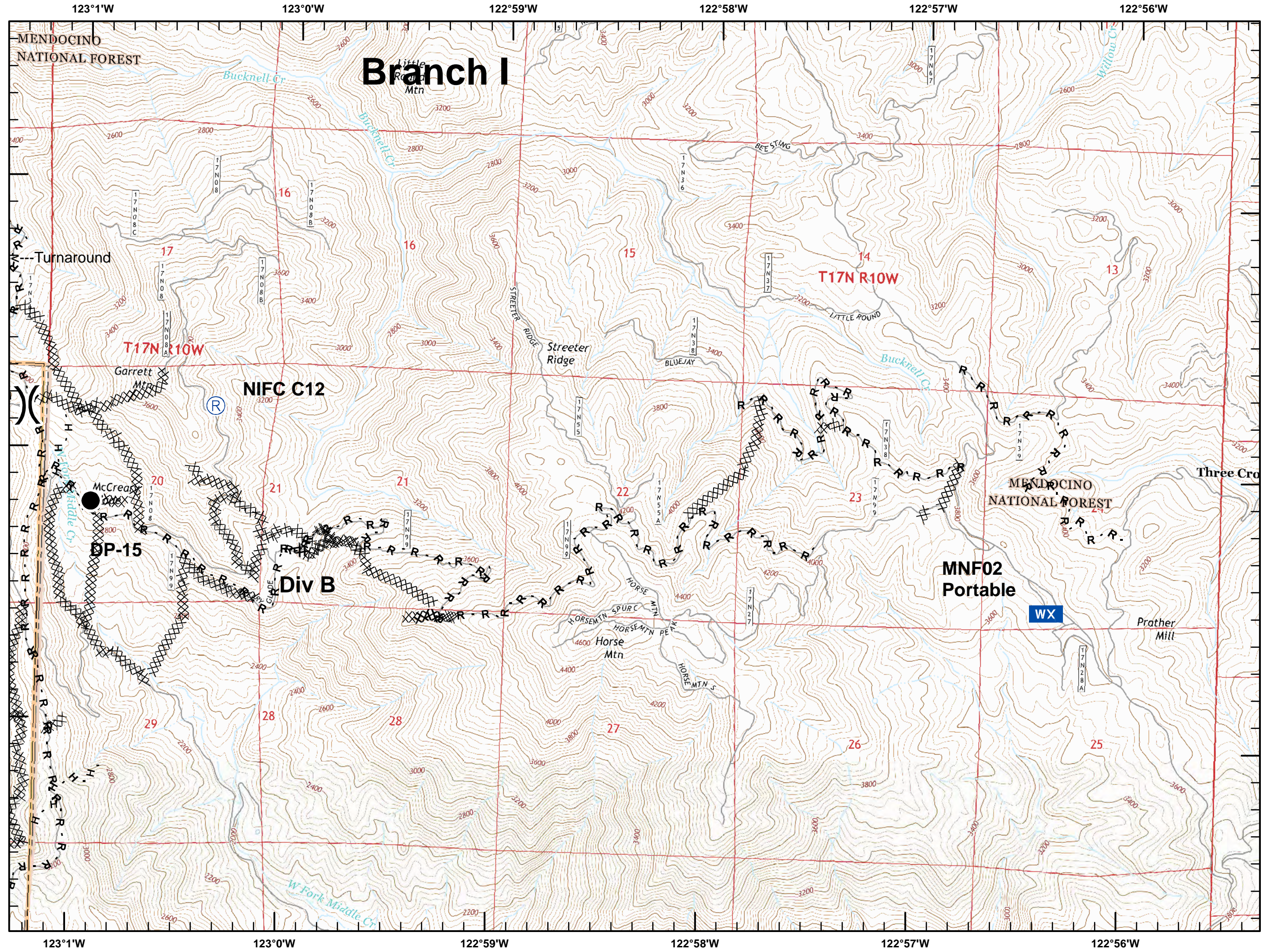


- Division Break
- Drop Point
- Mobile Weather Unit
- Repeater

Datum: NAD83

				1
		2	3	4
	5	6	7	8
9	10	11	12	13
14	15	16	17	18
19	20	21	22	23
				24

SoCal IMT3 GIS  
 9/13/2018  
 20:30 hrs  
**1:24,000**



# Mendocino Complex

CA-MEU-008674

September 14, 2018

Page 21 of 24

IAP Branch I



● Drop Point

■ Bridge

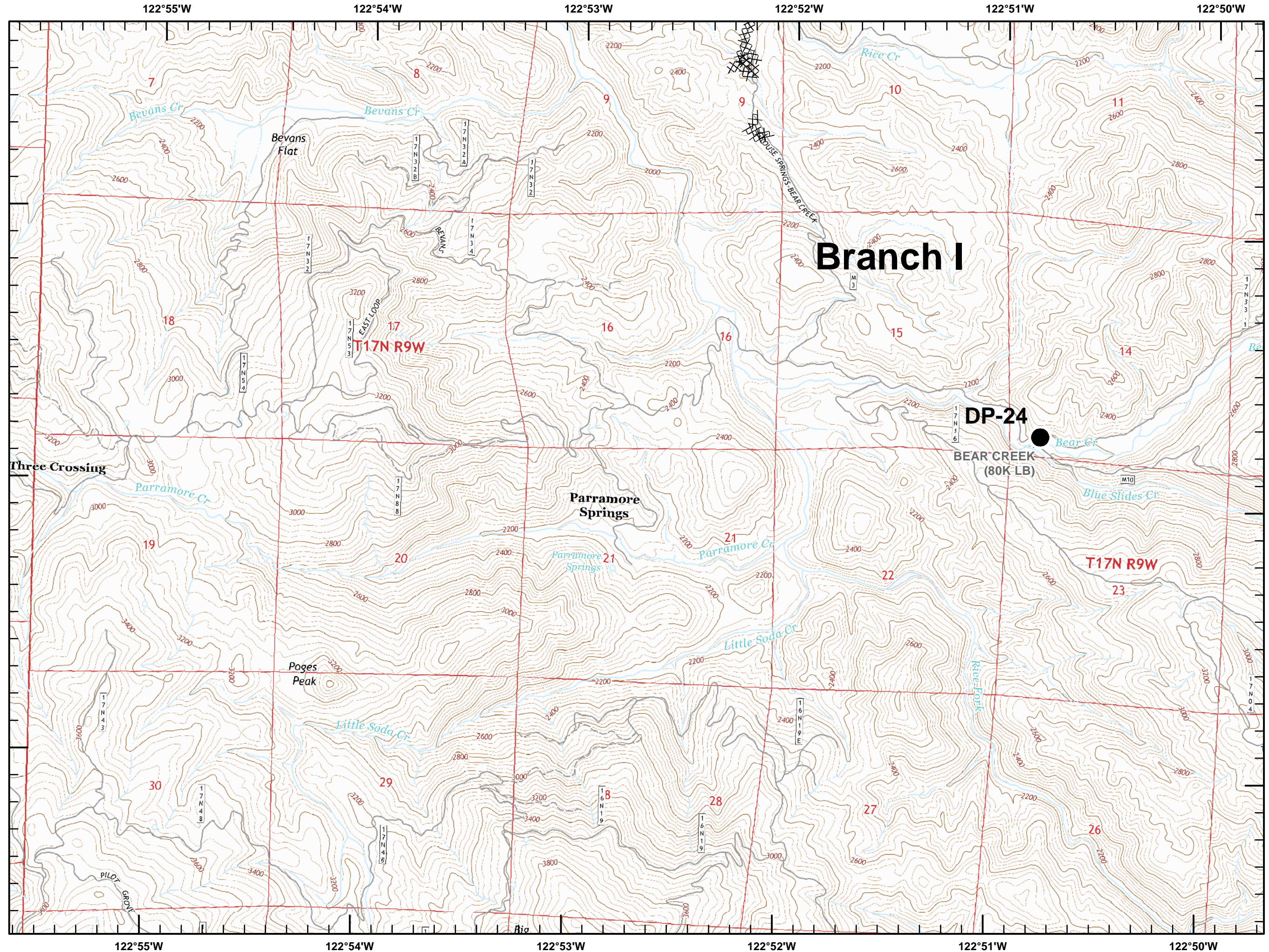
Datum: NAD83

				1
		2	3	4
	5	6	7	8
9	10	11	12	13
14	15	16	17	18
19	20	21	22	23
				24

SoCal IMT3 GIS  
9/13/2018  
20:30 hrs

1:24,000

0 0.25 0.5 Miles



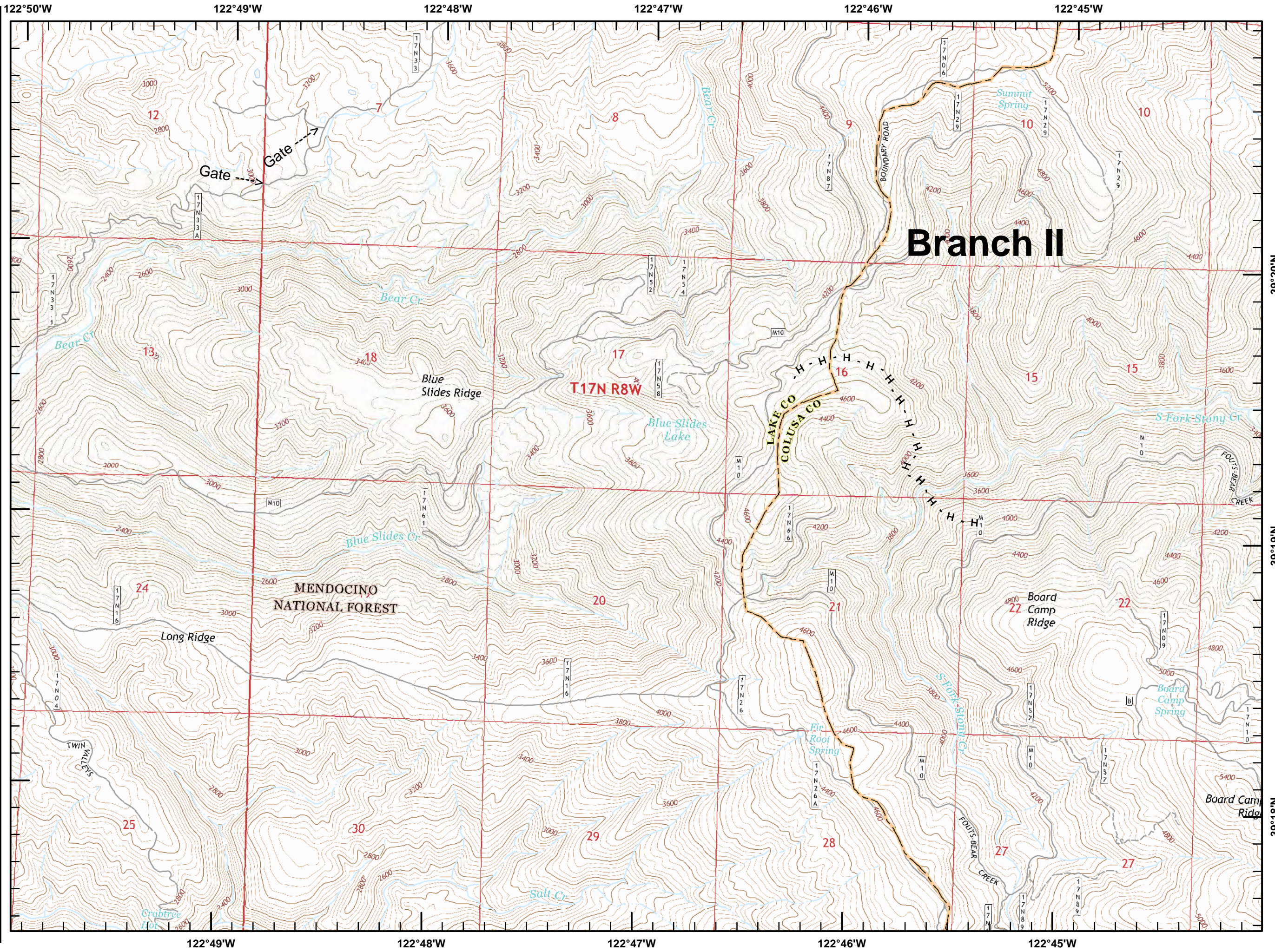
# Mendocino Complex

CA-MEU-008674

September 14, 2018

Page 22 of 24

IAP Branch I




Datum: NAD83

				1
		2	3	4
	5	6	7	8
9	10	11	12	13
14	15	16	17	18
19	20	21	22	23
				24



SoCal IMT3 GIS  
9/13/2018  
20:30 hrs

1:24,000



122°49'W

122°48'W

122°47'W

122°46'W

122°45'W

39°20'N

39°19'N

39°18'N

# Mendocino Complex

CA-MEU-008674

September 14, 2018

Page 23 of 24

IAP Branch I



Division Break



Drop Point



Mobile Weather Unit



Historic Dozer Line

Datum: NAD83

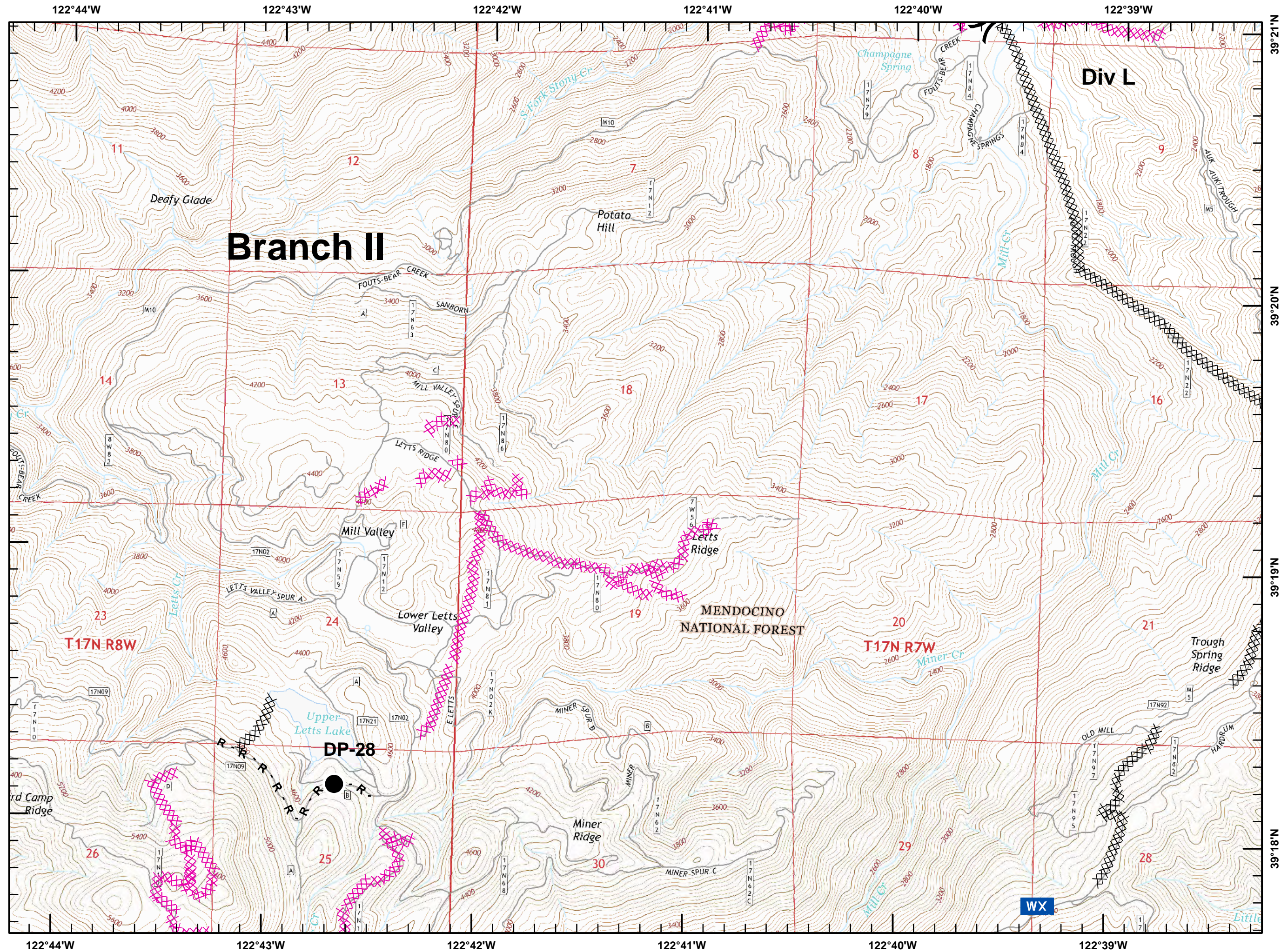
				1
		2	3	4
	5	6	7	8
9	10	11	12	13
14	15	16	17	18
19	20	21	22	23
				24



SoCal IMT3 GIS  
9/13/2018  
20:30 hrs

1:24,000

0 0.25 0.5 Miles



# Mendocino Complex

CA-MEU-008674

September 14, 2018

Page 24 of 24

IAP Branch I



**WX** Mobile Weather Unit

**R** Repeater

**X** Historic Dozer Line

Datum: NAD83

				1
		2	3	4
	5	6	7	8
9	10	11	12	13
14	15	16	17	18
19	20	21	22	23
				24



SoCal IMT3 GIS  
9/13/2018  
20:30 hrs

1:24,000

0 0.25 0.5 Miles

