

Mendocino Complex

CA-MEU-008674

September 14, 2018

Page 1 of 21

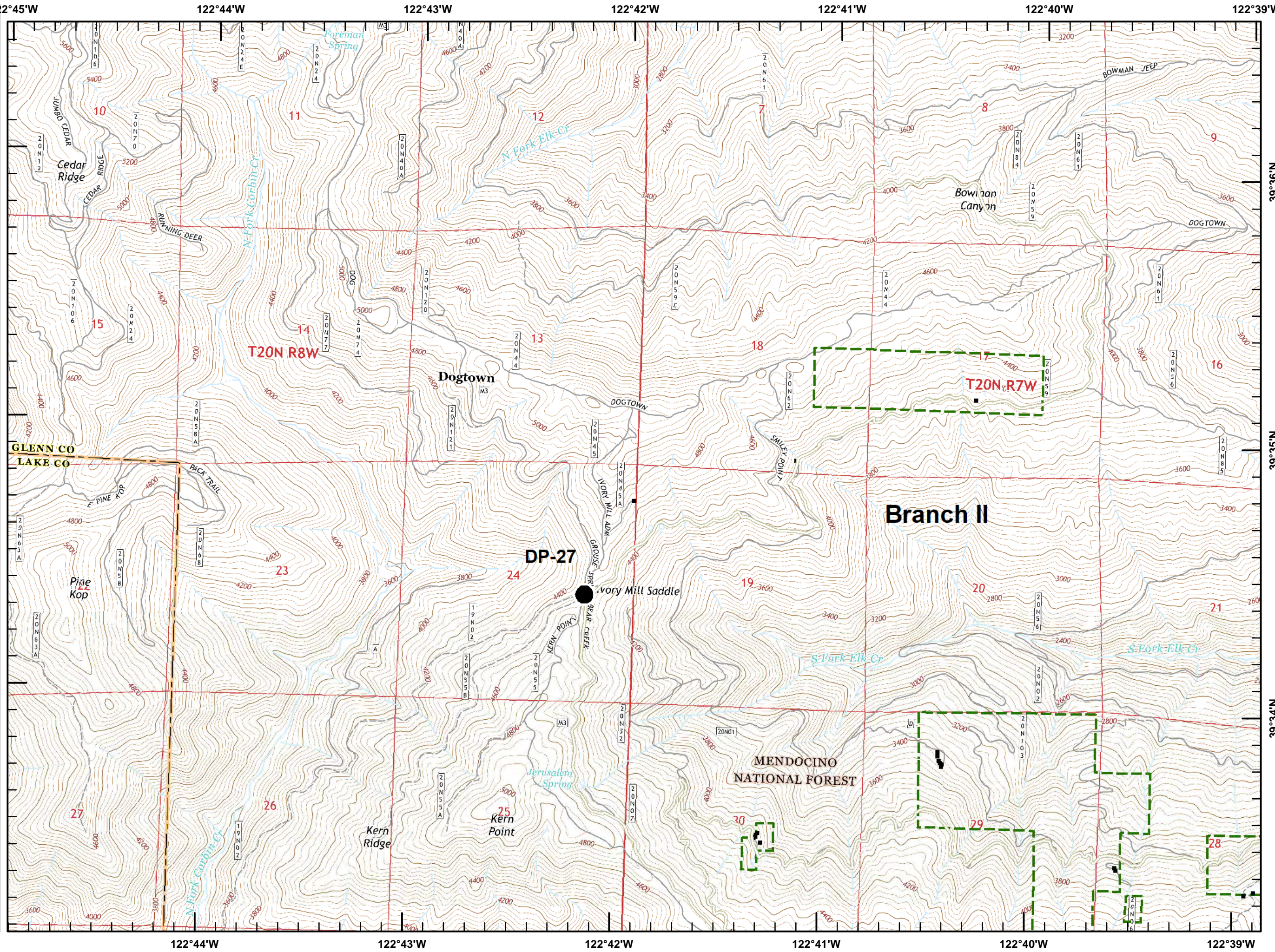

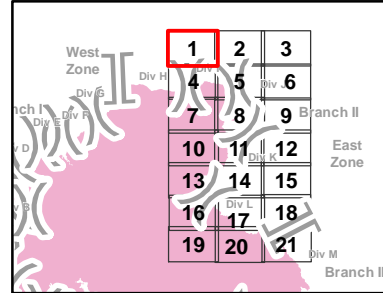
IAP Branch II



■ Structures (USFS)

▭ USDA Forest Service

Datum: NAD 83



Mendocino Complex

CA-MEU-008674

September 14, 2018

Page 2 of 21

IAP Branch II

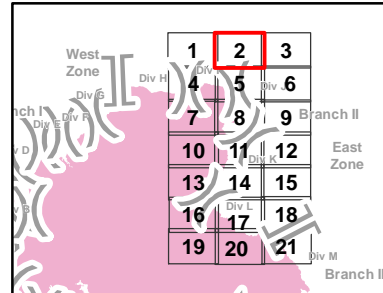


■ Structures (USFS)

▭ USDA Forest Service

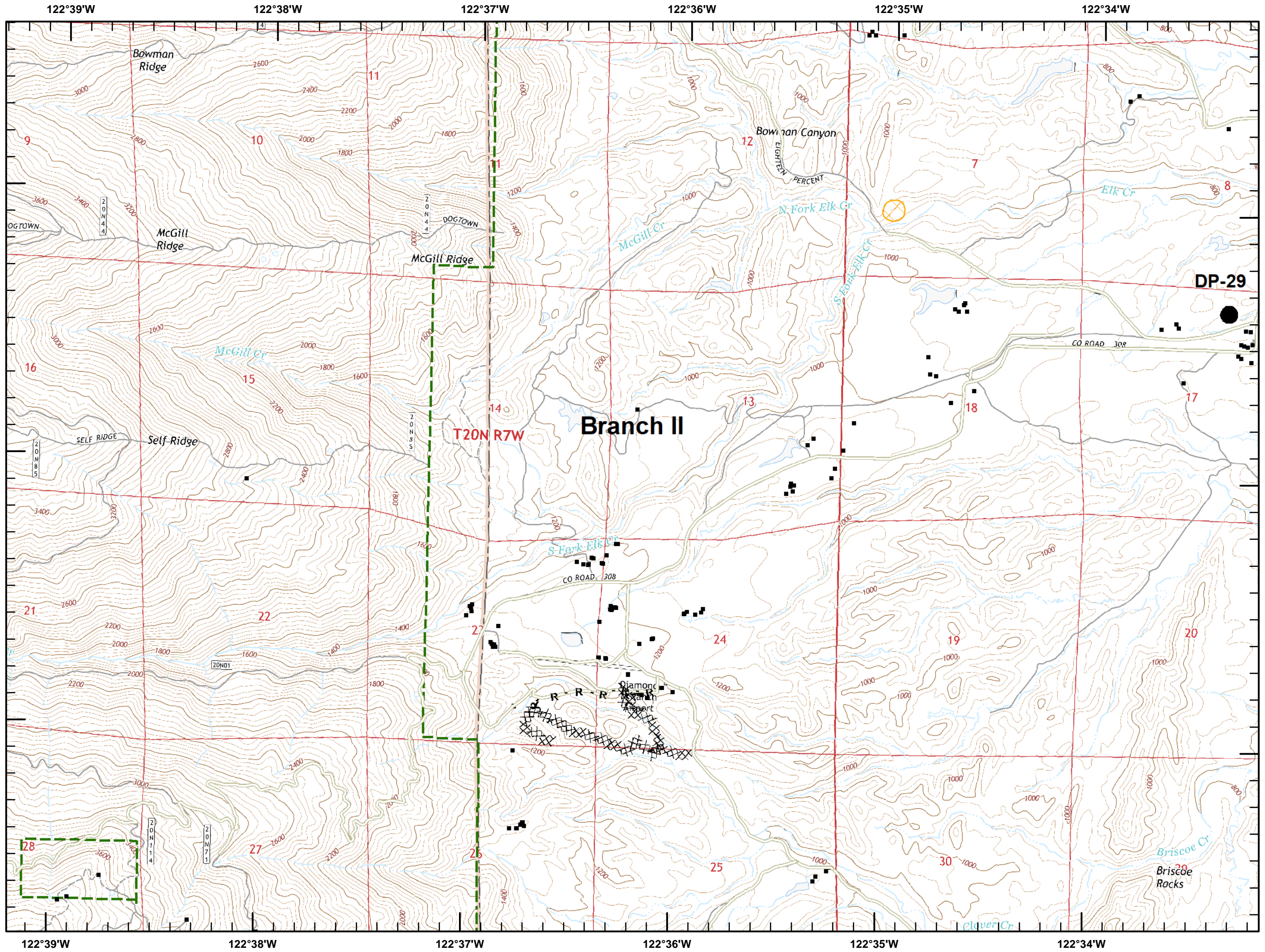
⊠ Equipment Avoidance Areas

Datum: NAD 83



SoCal IMT 3 GIS
9/13/2018
20:38 hrs

1:24,270



Mendocino Complex

CA-MEU-008674

September 14, 2018

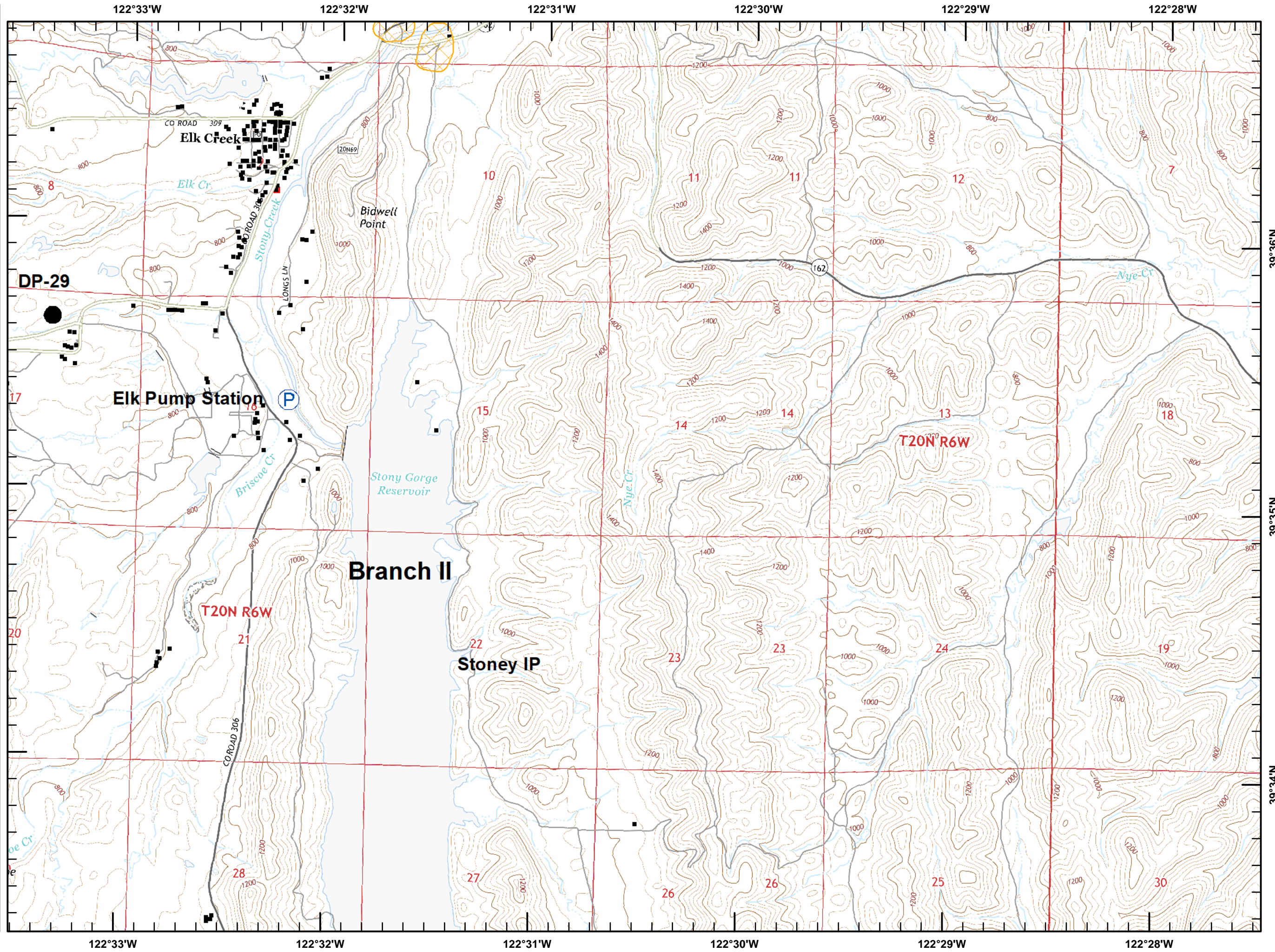
Page 3 of 21

IAP Branch II

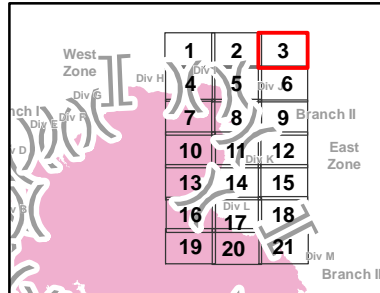


■ Structures (USFS)

⊠ Equipment Avoidance Areas



Datum: NAD 83



Mendocino Complex

CA-MEU-008674

September 14, 2018

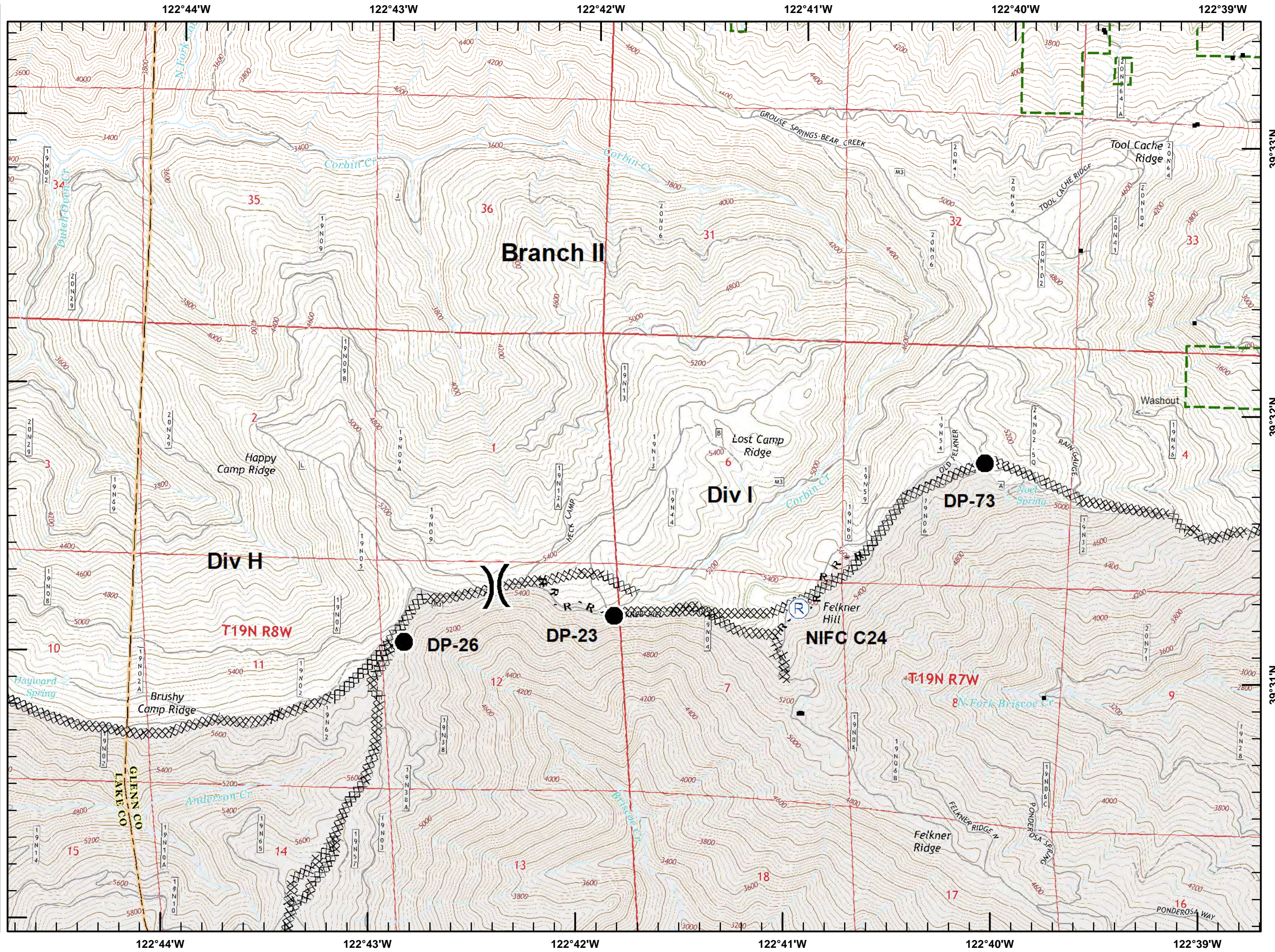
Page 4 of 21

IAP Branch II

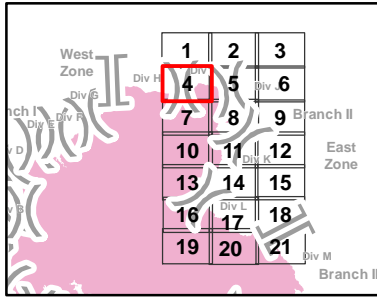


■ Structures (USFS)

▭ USDA Forest Service



Datum: NAD 83



SoCal IMT 3 GIS
9/13/2018
20:39 hrs

0 875 1,750 Feet
1:24,270

Mendocino Complex

CA-MEU-008674

September 14, 2018

Page 5 of 21

IAP Branch II

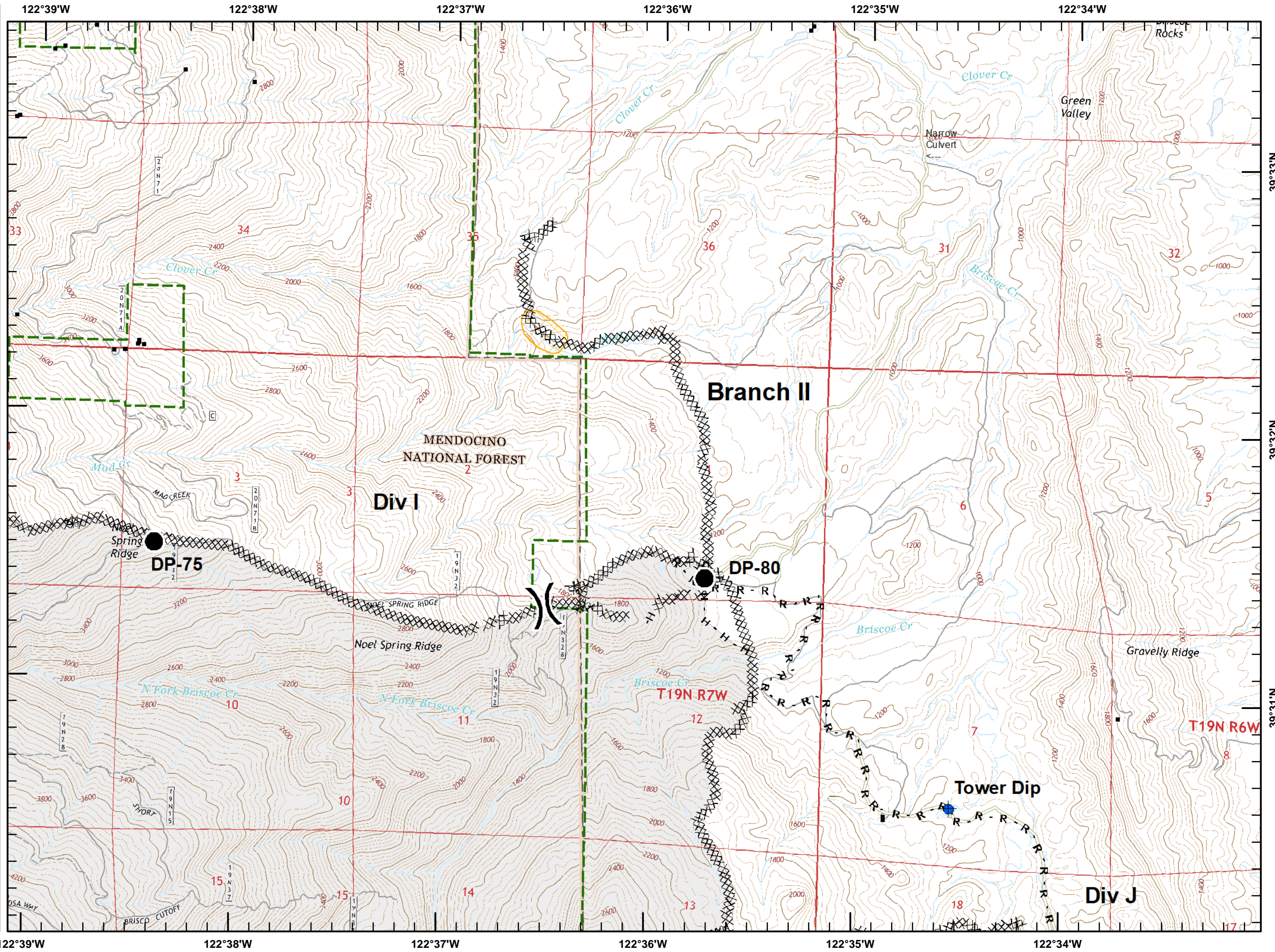

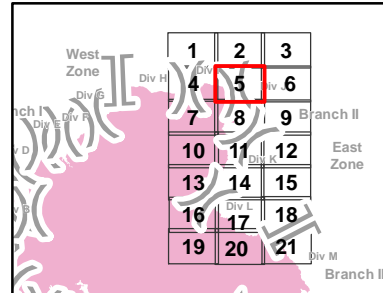


■ Structures (USFS)

▭ USDA Forest Service

▭ Equipment Avoidance Areas

Datum: NAD 83



Mendocino Complex

CA-MEU-008674

September 14, 2018

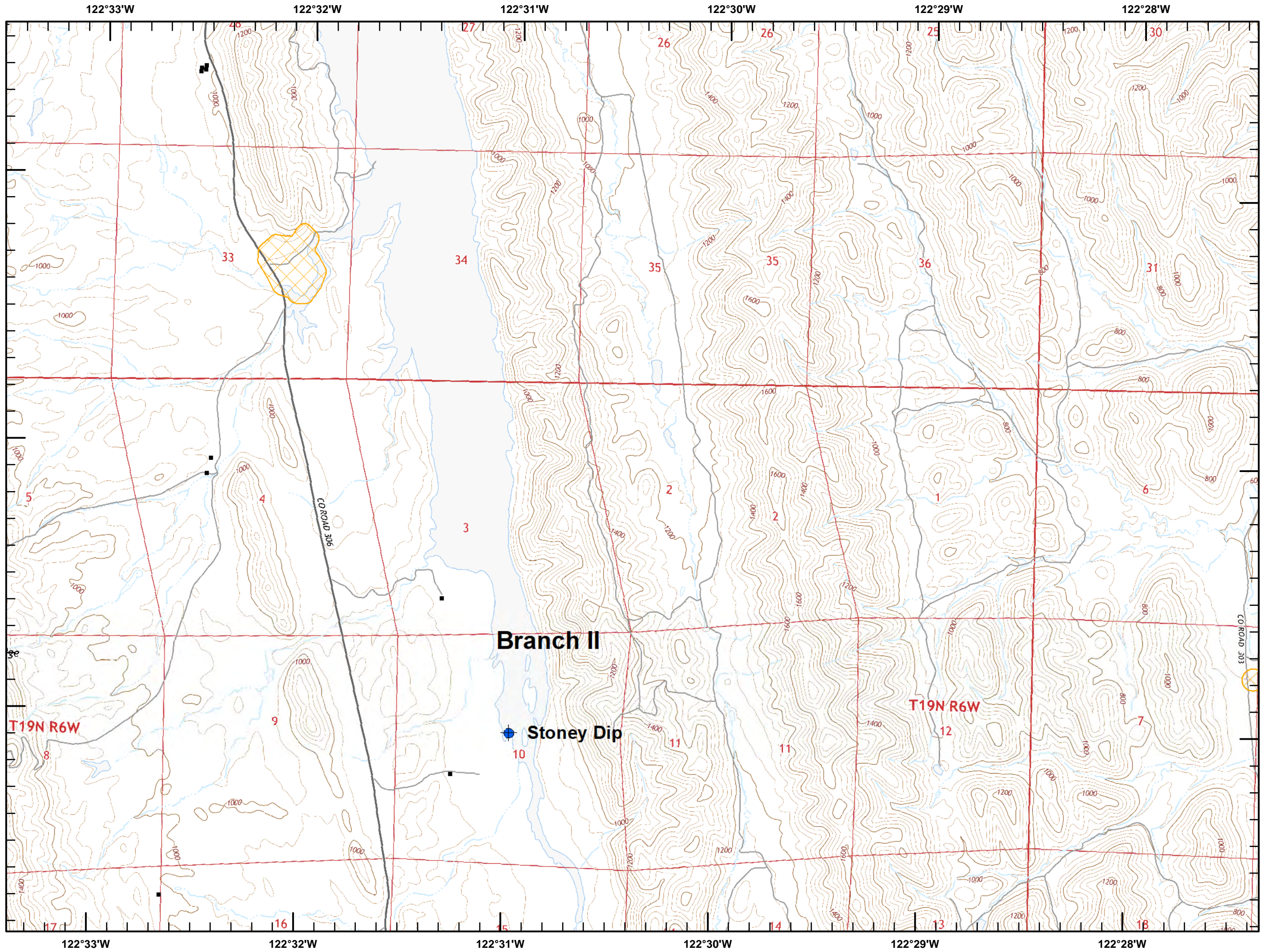
Page 6 of 21

IAP Branch II


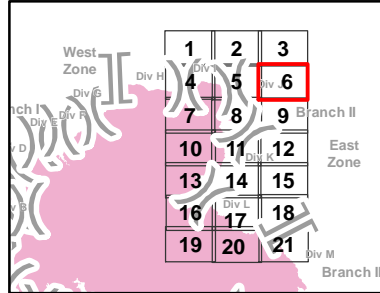


■ Structures (USFS)

▨ Equipment Avoidance Areas



Datum: NAD 83



0 875 1,750 Feet

1:24,270

SoCal IMT 3 GIS
9/13/2018
20:40 hrs

Mendocino Complex

CA-MEU-008674

September 14, 2018

Page 7 of 21

IAP Branch II

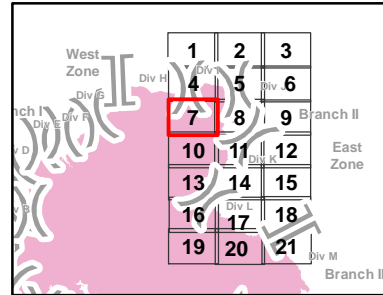


■ Structures (USFS)

▭ USDA Forest Service

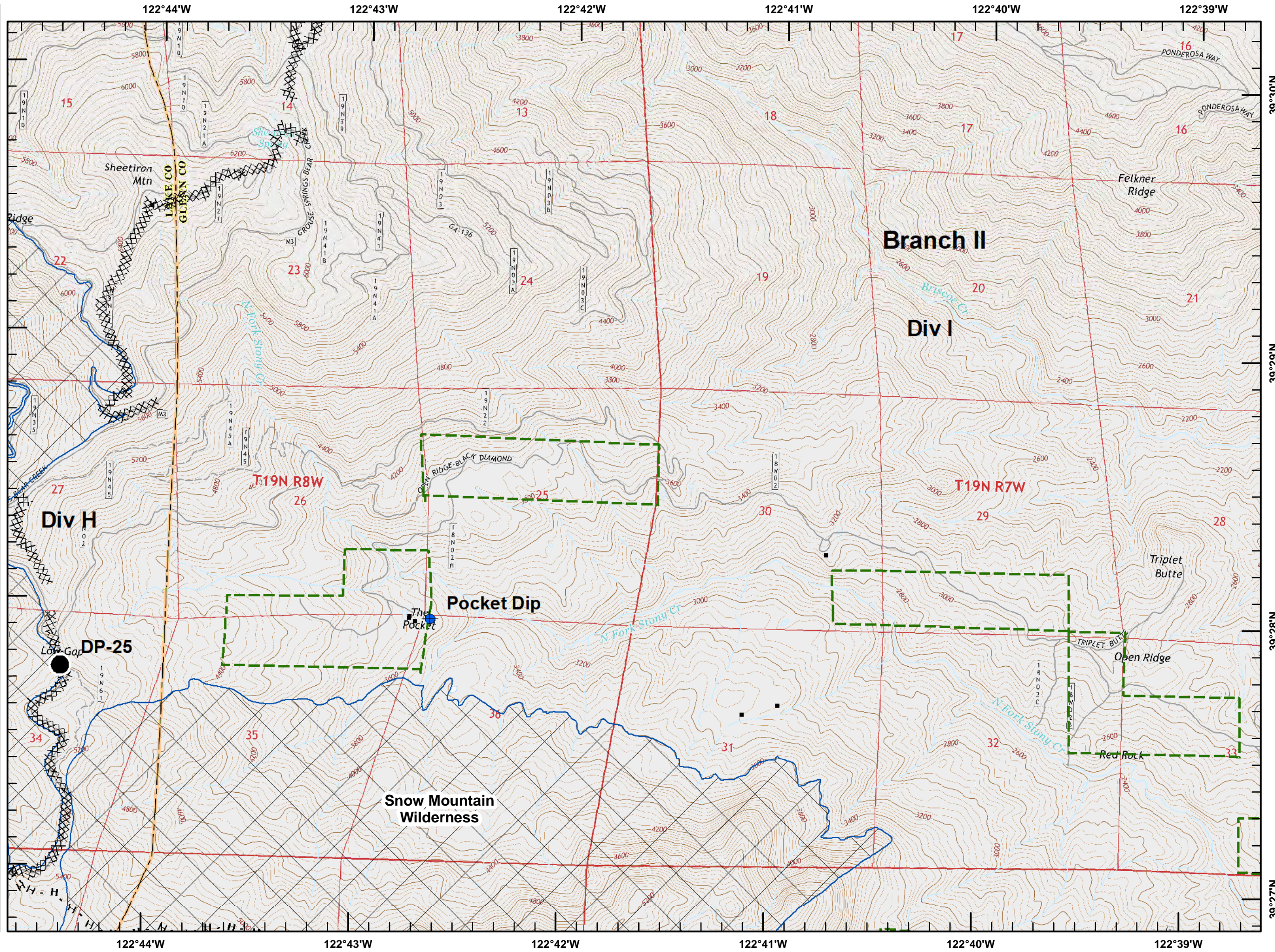
▭ Wilderness Area

▭ Wilderness Area
Datum: NAD 83



SoCal IMT 3 GIS
9/13/2018
20:40 hrs

0 875 1,750 Feet
1:24,270



Mendocino Complex

CA-MEU-008674

September 14, 2018

Page 8 of 21

IAP Branch II

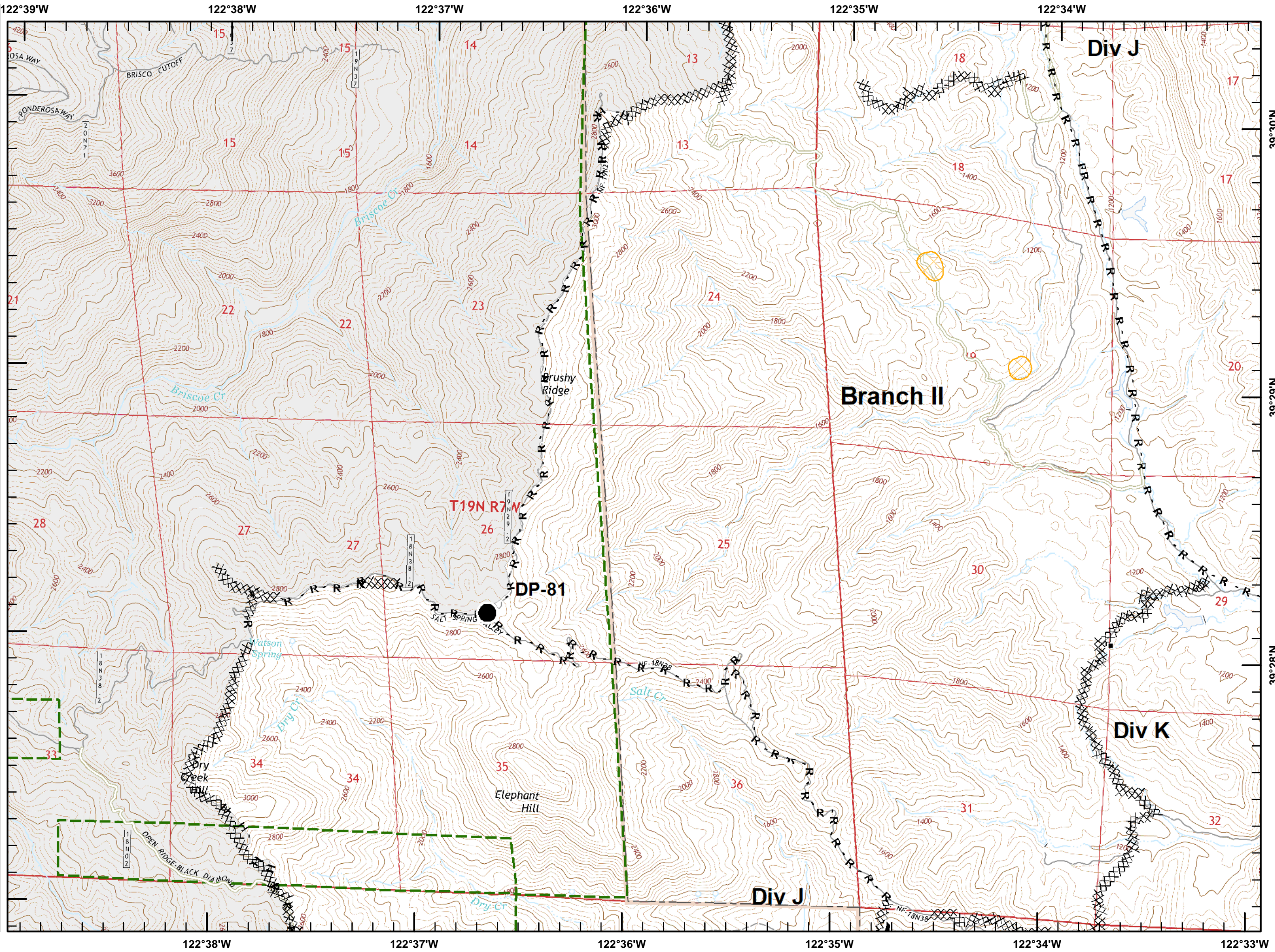

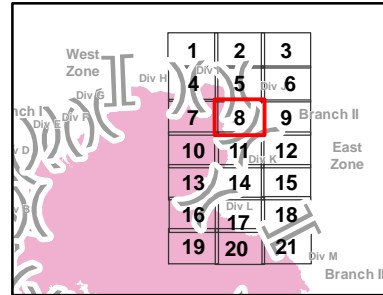


Structures (USFS)

USDA Forest Service

Equipment Avoidance Areas

Datum: NAD 83



Mendocino Complex

CA-MEU-008674

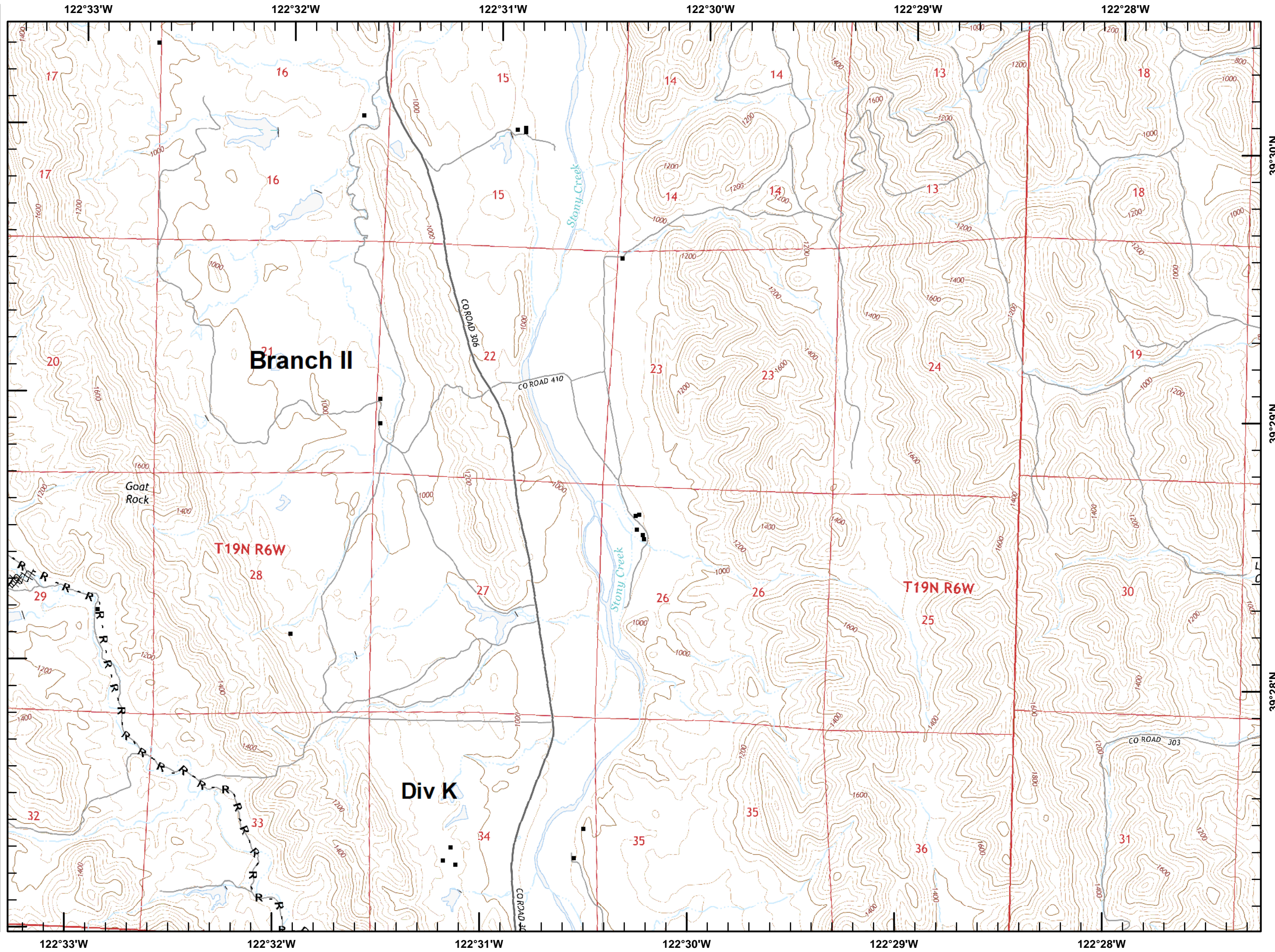
September 14, 2018

Page 9 of 21

IAP Branch II




■ Structures (USFS)



Datum: NAD 83

1	2	3
4	5	6
7	8	9
10	11	12
13	14	15
16	17	18
19	20	21



SoCal IMT 3 GIS
9/13/2018
20:41 hrs

1:24,270

Mendocino Complex

CA-MEU-008674

September 14, 2018

Page 10 of 21

IAP Branch II

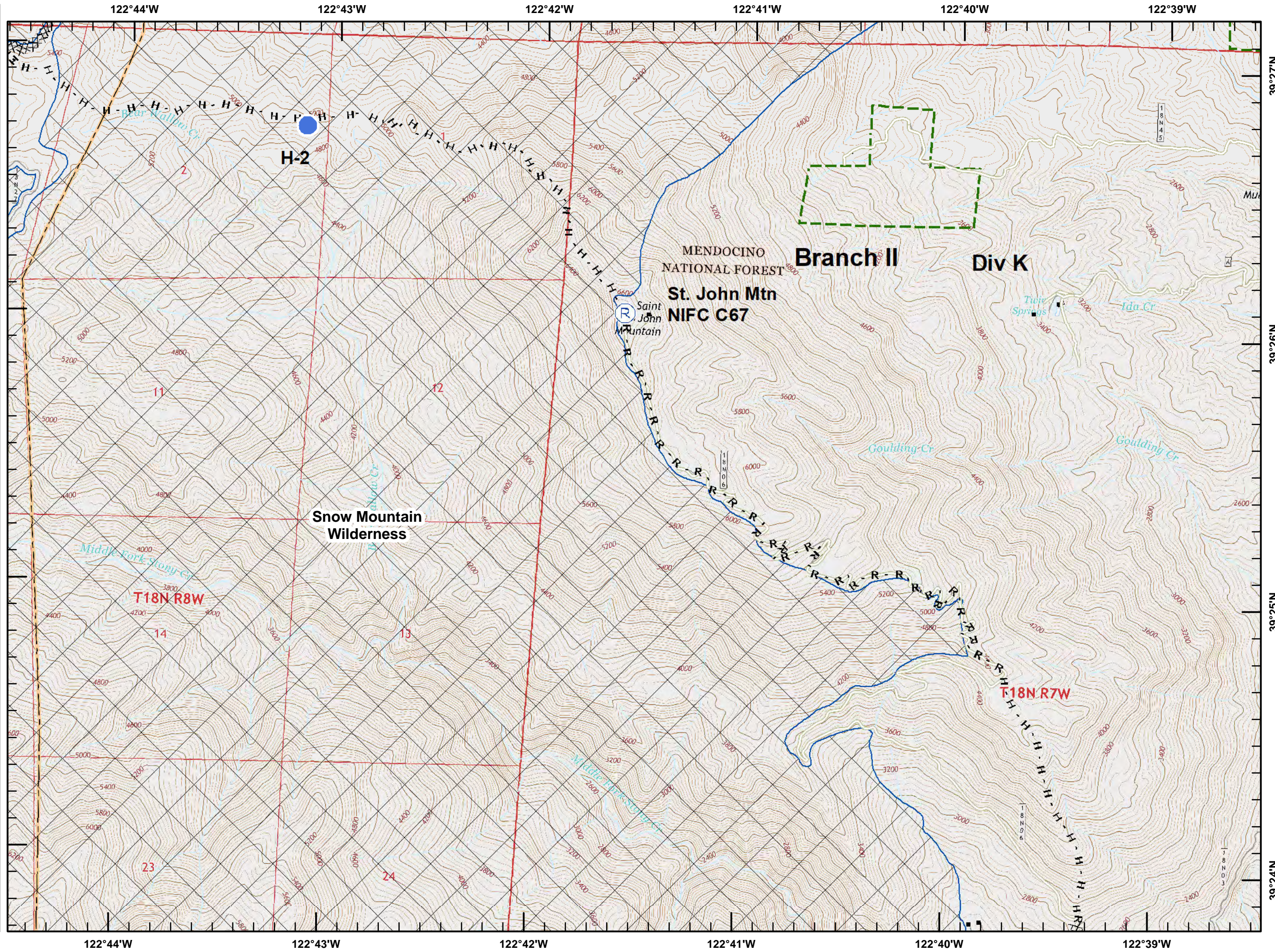

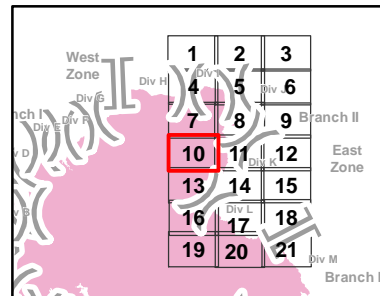


Structures (USFS)

USDA Forest Service

Wilderness Area

Wilderness Area
Datum: NAD 83



Mendocino Complex

CA-MEU-008674

September 14, 2018

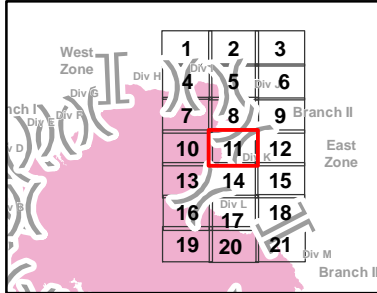
Page 11 of 21

IAP Branch II



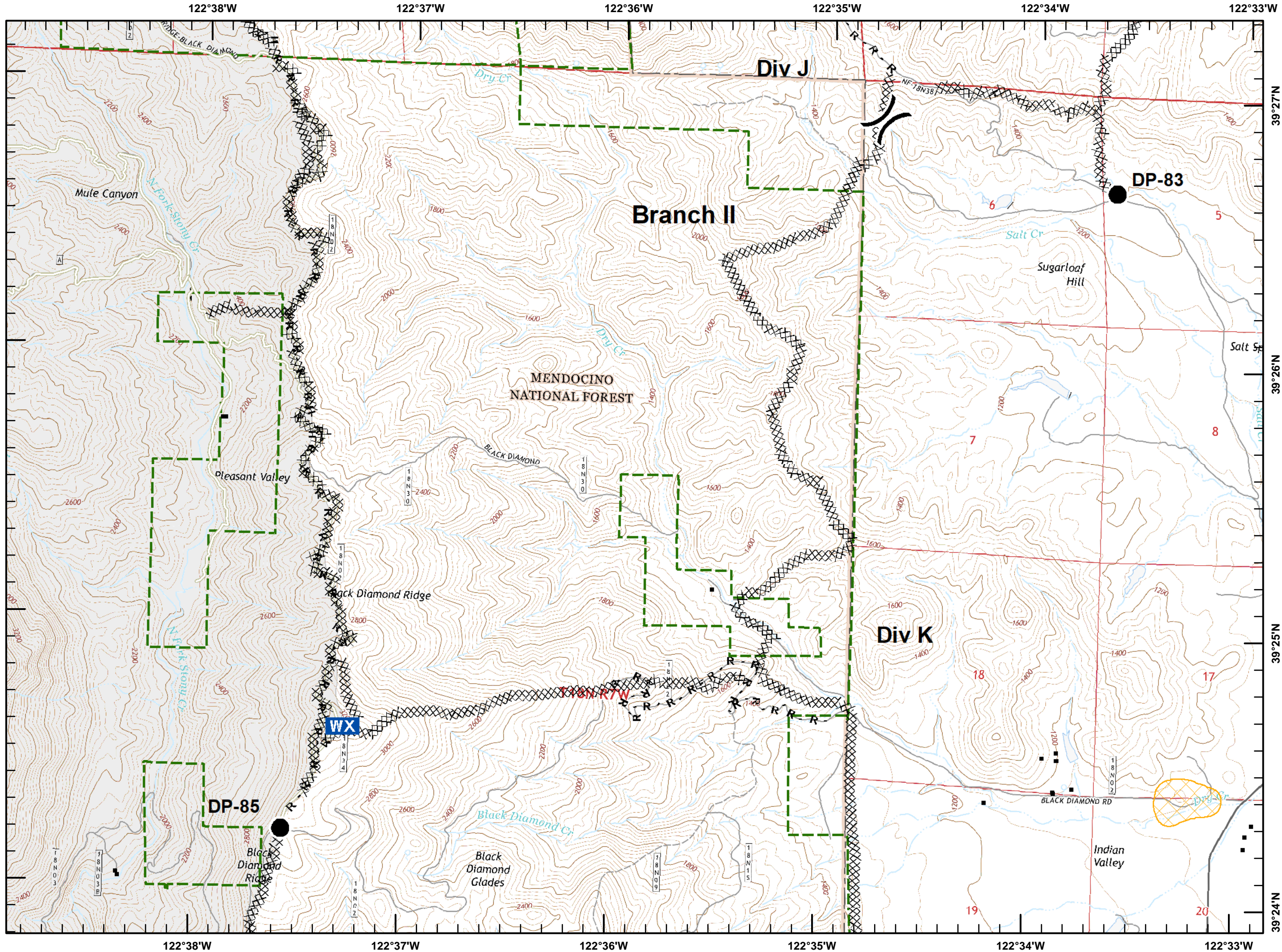
- Structures (USFS)
- ▭ USDA Forest Service
- ▭ Equipment Avoidance Areas

Datum: NAD 83



SoCal IMT 3 GIS
9/13/2018
20:42 hrs

0 875 1,750 Feet
1:24,270



Mendocino Complex

CA-MEU-008674

September 14, 2018

Page 12 of 21

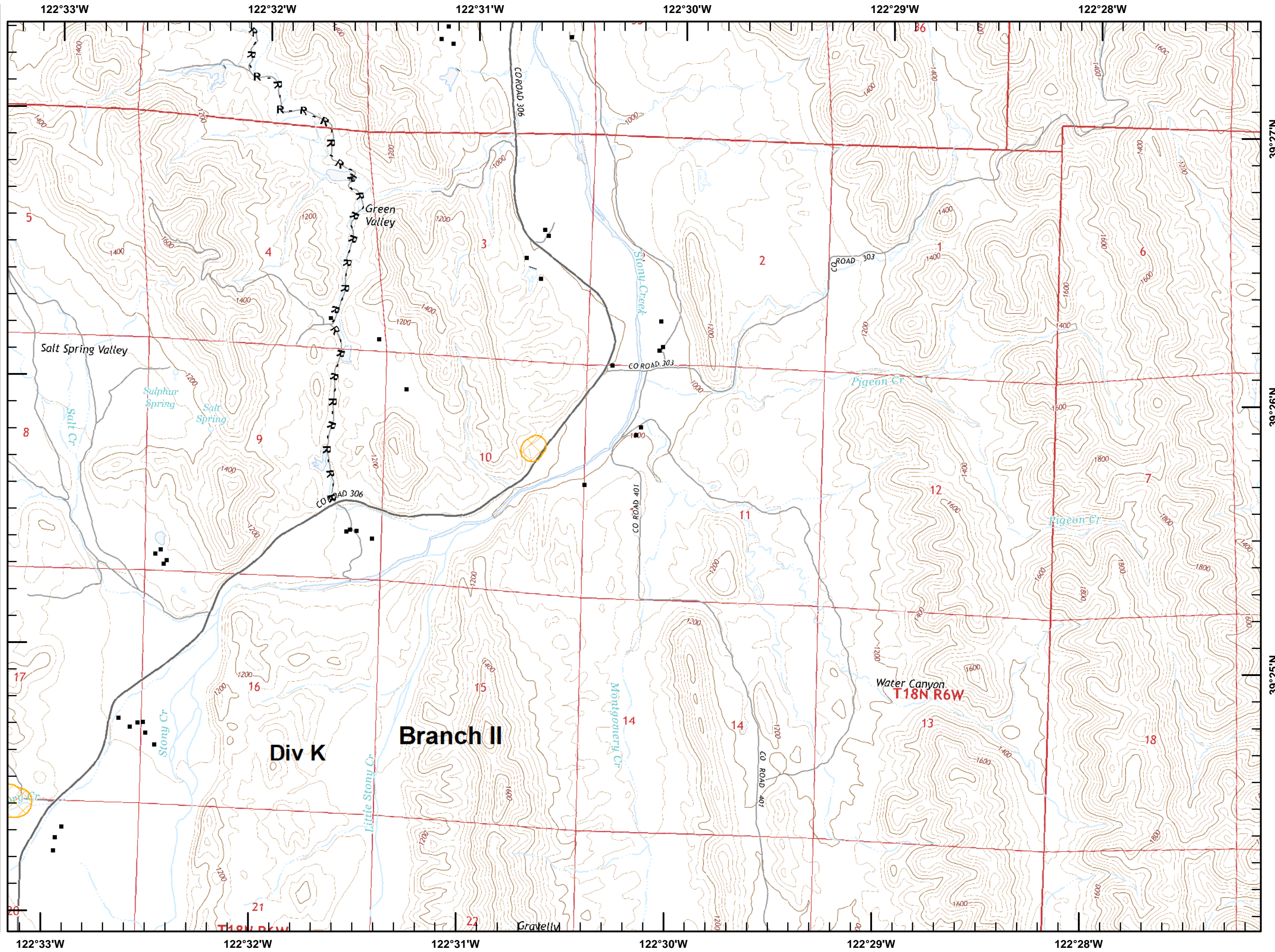

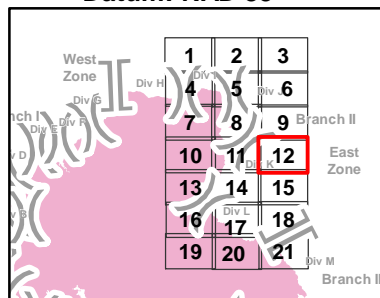
IAP Branch II



■ Structures (USFS)

▨ Equipment Avoidance Areas

Datum: NAD 83



Mendocino Complex

CA-MEU-008674

September 14, 2018

Page 13 of 21

IAP Branch II



■ Structures (USFS)

▭ USDA Forest Service

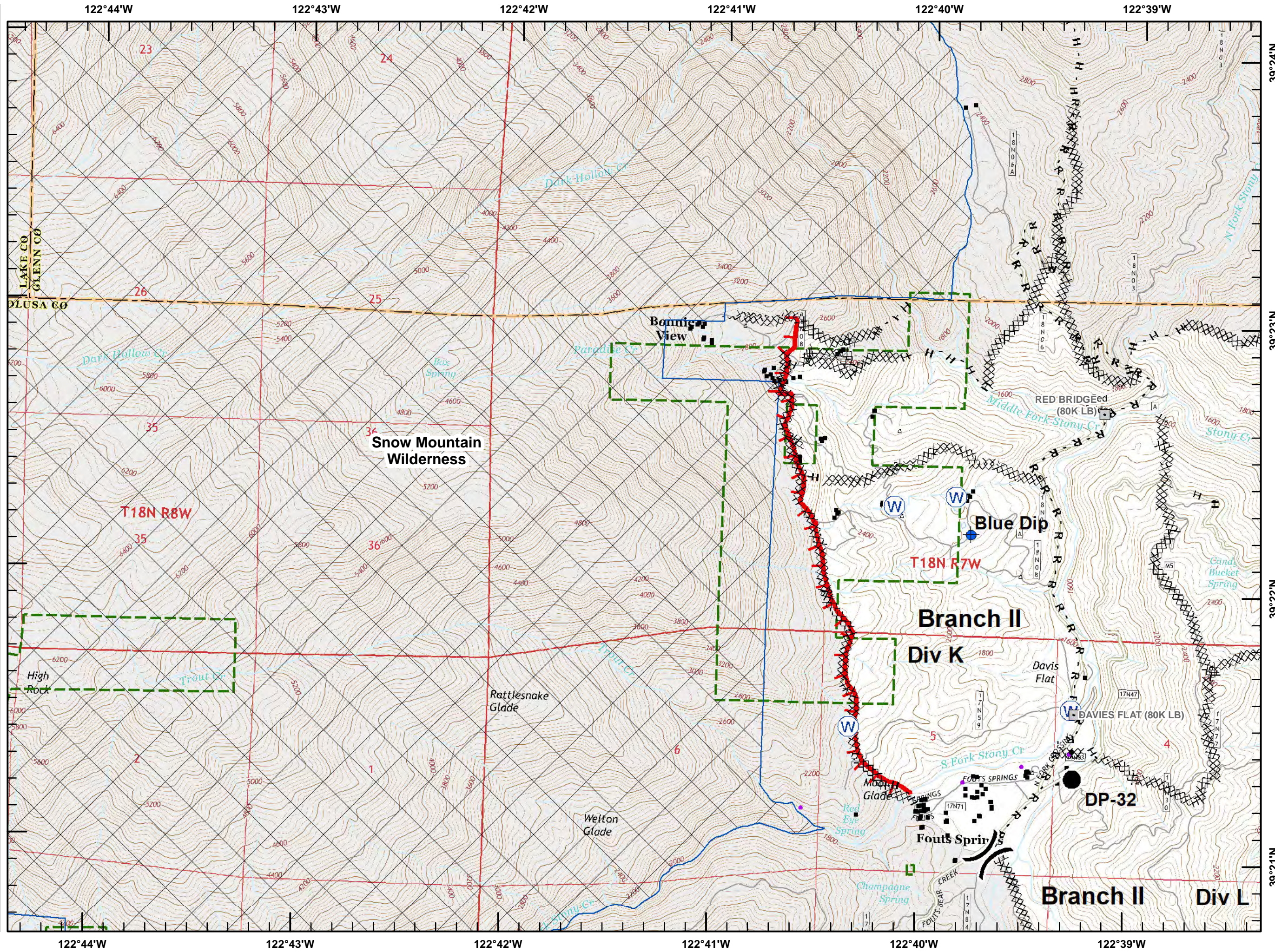
▭ Wilderness Area

▭ Wilderness Area
Datum: NAD 83

1	2	3
4	5	6
7	8	9
10	11	12
13	14	15
16	17	18
19	20	21

0 875 1,750 Feet
1:24,270

SoCal IMT 3 GIS
9/13/2018
20:43 hrs



122°44'W 122°43'W 122°42'W 122°41'W 122°40'W 122°39'W

39°24'N 39°23'N 39°22'N 39°21'N

Mendocino Complex

CA-MEU-008674

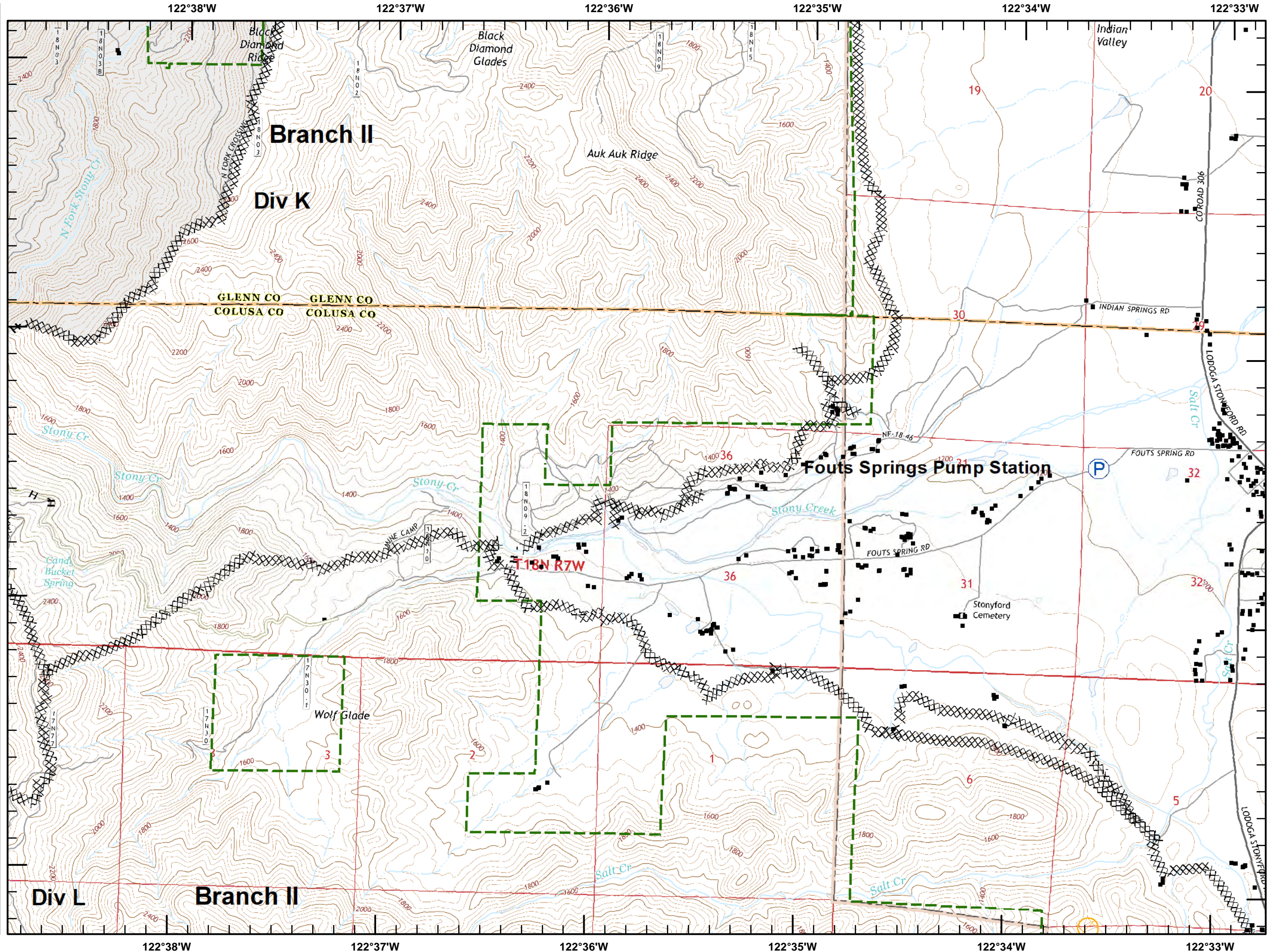
September 14, 2018

Page 14 of 21

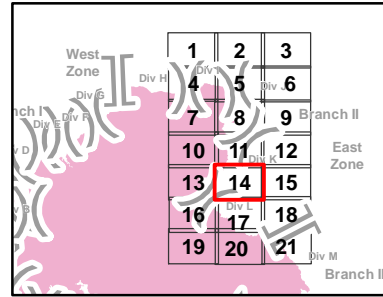
IAP Branch II



- Structures (USFS)
- USDA Forest Service
- Equipment Avoidance Areas



Datum: NAD 83



SoCal IMT 3 GIS
9/13/2018
20:43 hrs

0 875 1,750 Feet
1:24,270

Mendocino Complex

CA-MEU-008674

September 14, 2018

Page 15 of 21

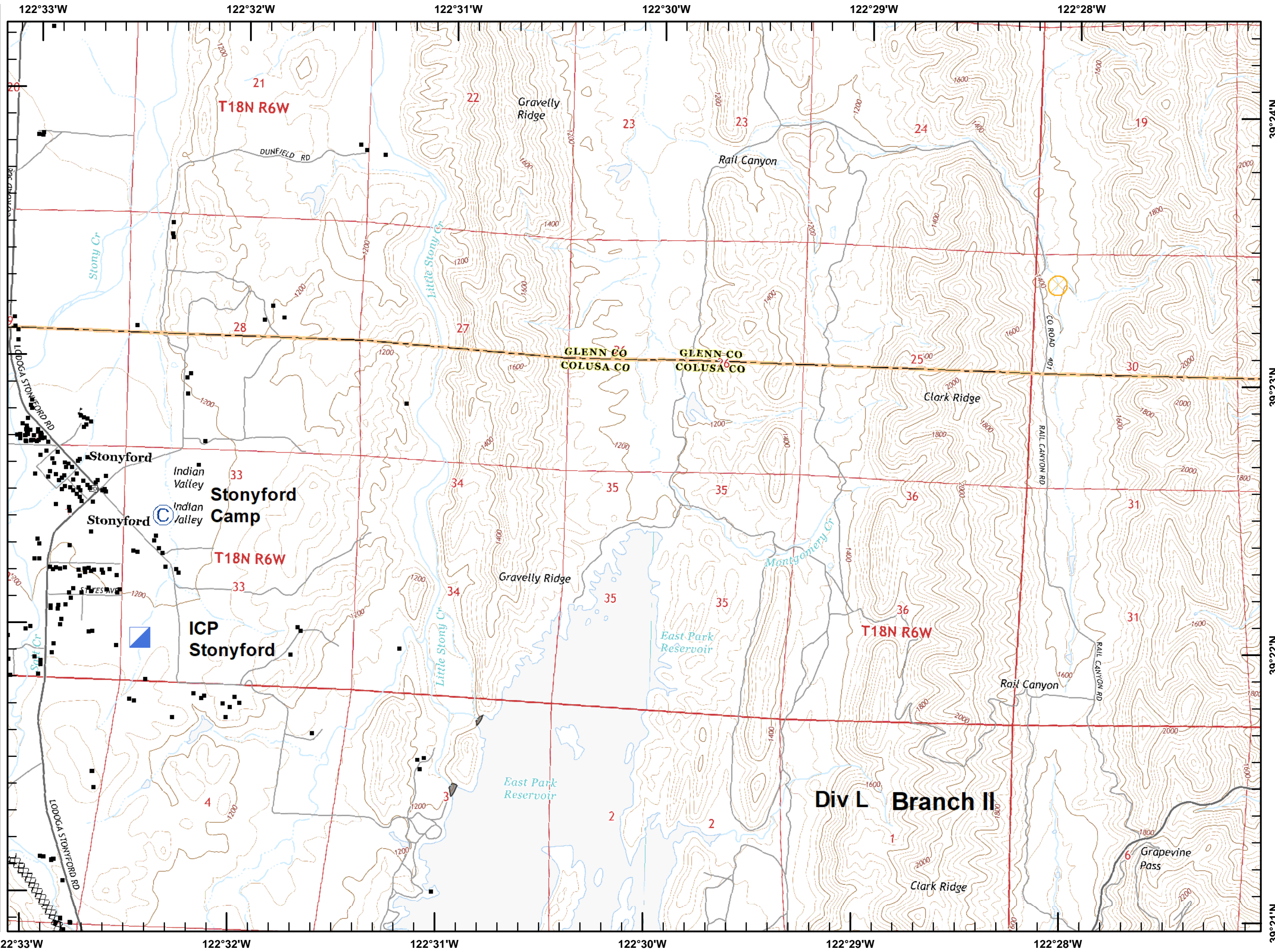

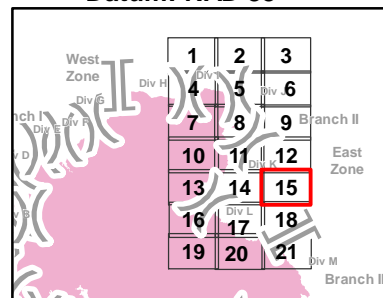
IAP Branch II



■ Structures (USFS)

▨ Equipment Avoidance Areas

Datum: NAD 83



Mendocino Complex

CA-MEU-008674

September 14, 2018

Page 16 of 21

IAP Branch II

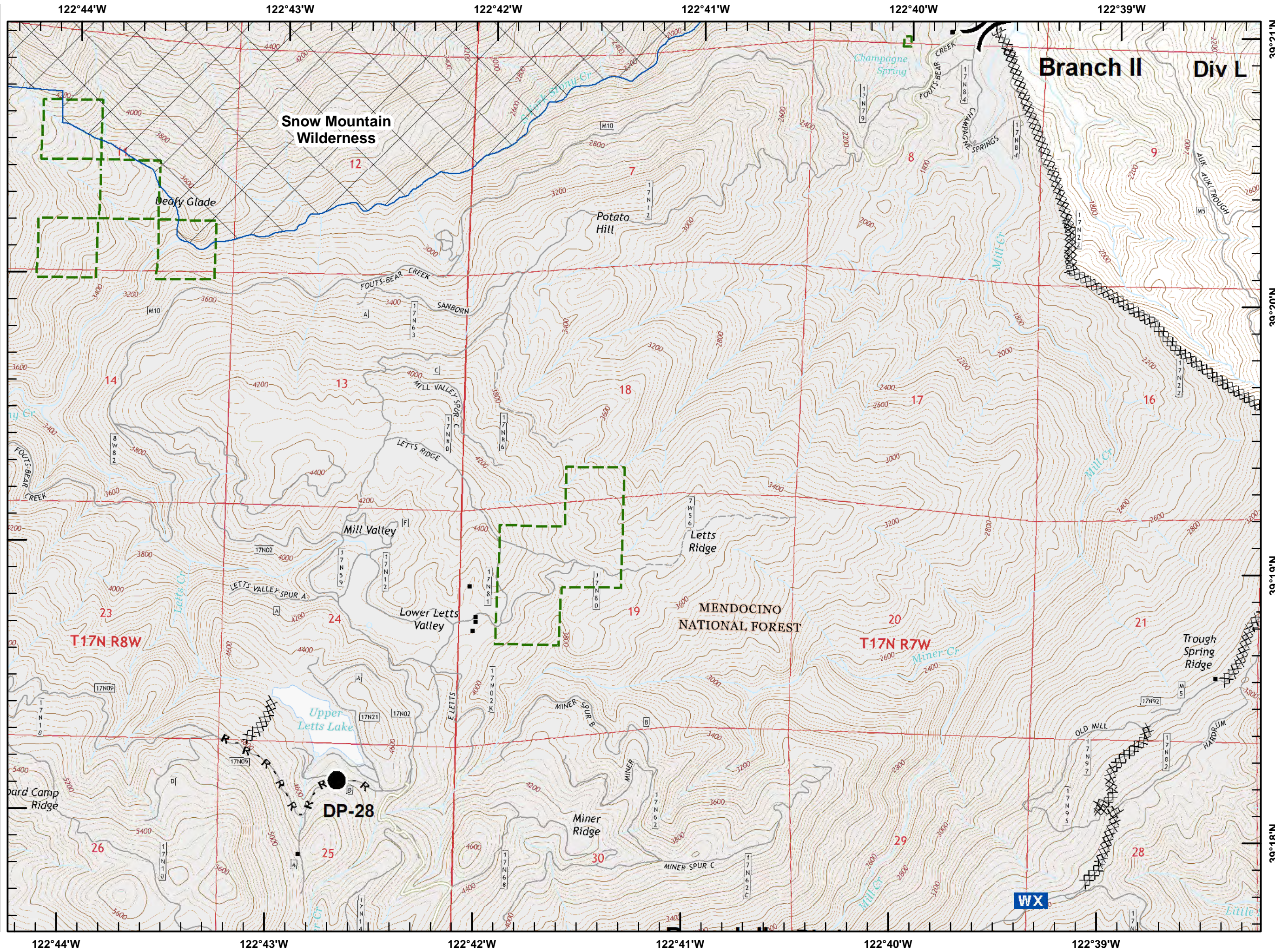

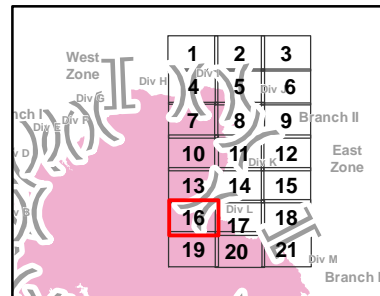


Structures (USFS)

USDA Forest Service

Wilderness Area

Wilderness Area
Datum: NAD 83



Mendocino Complex

CA-MEU-008674

September 14, 2018

Page 17 of 21

IAP Branch II

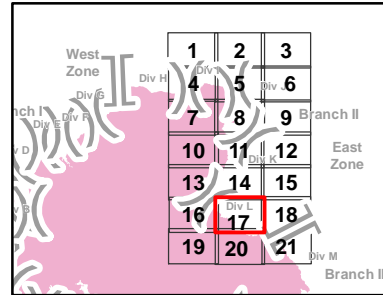


■ Structures (USFS)

▭ USDA Forest Service

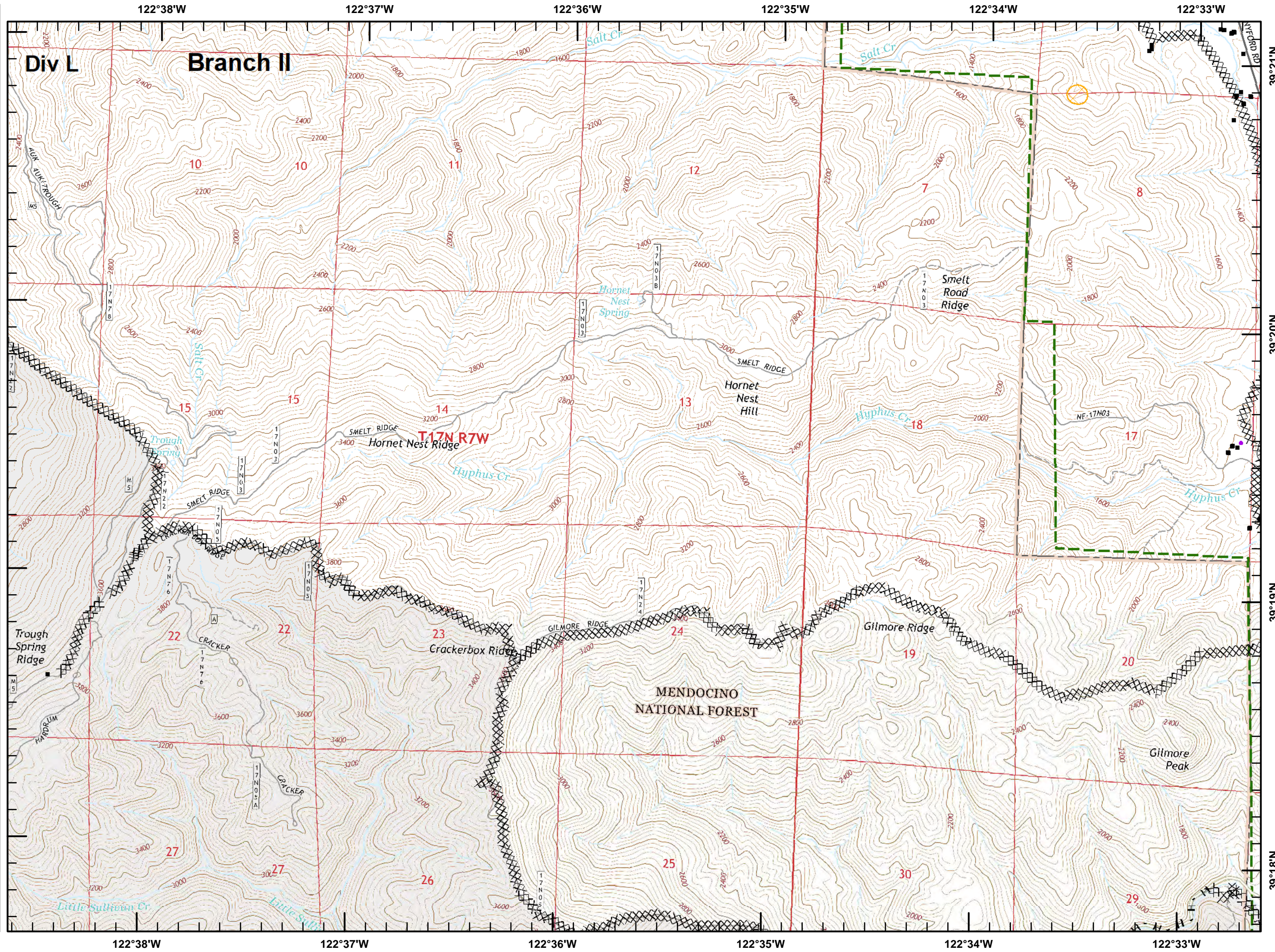
⊠ Equipment Avoidance Areas

Datum: NAD 83



SoCal IMT 3 GIS
9/13/2018
20:44 hrs

1:24,270



Mendocino Complex

CA-MEU-008674

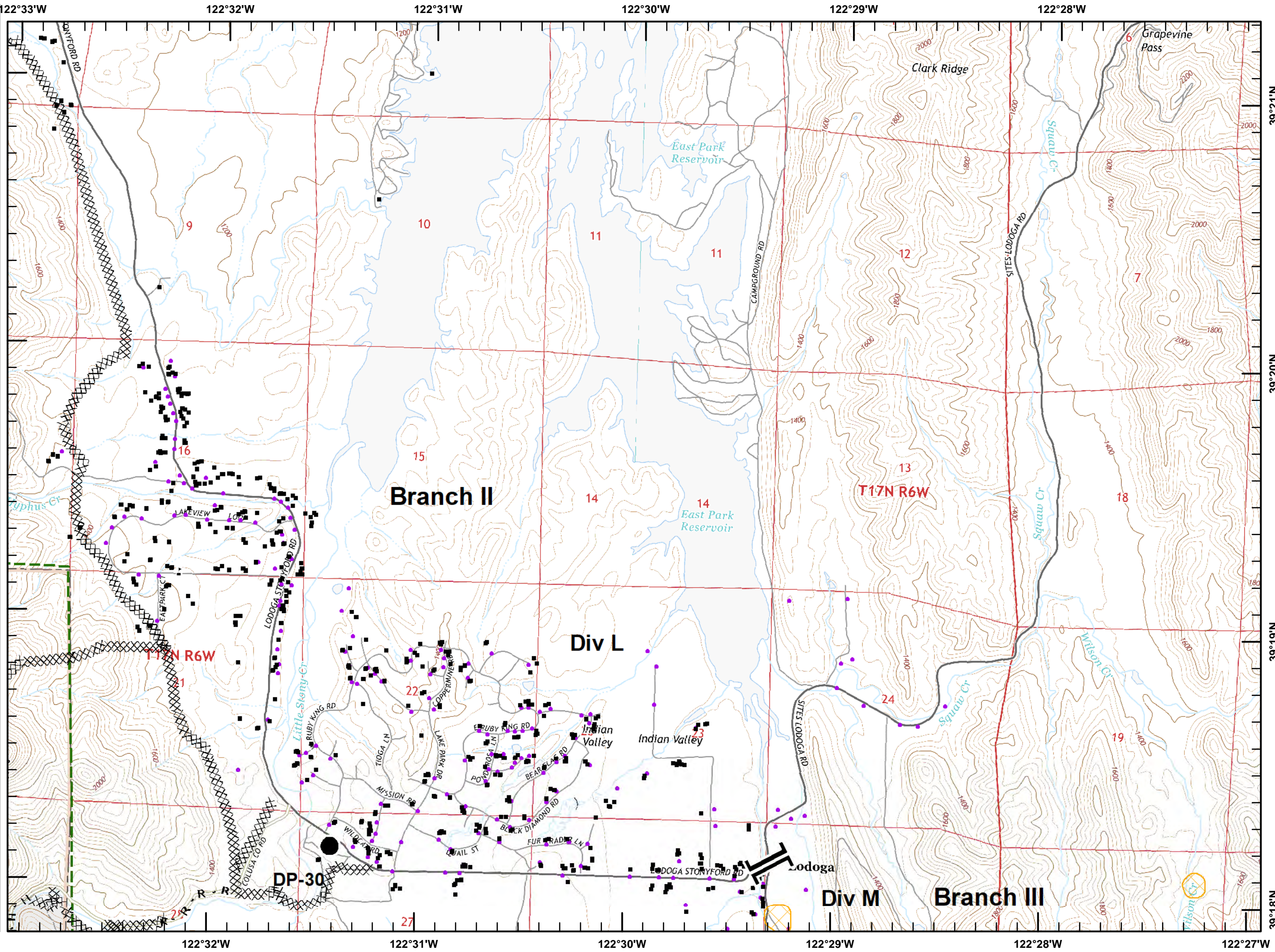
September 14, 2018

Page 18 of 21

IAP Branch II



- Structures (USFS)
- USDA Forest Service
- Equipment Avoidance Areas



Datum: NAD 83

1	2	3
4	5	6
7	8	9
10	11	12
13	14	15
16	17	18
19	20	21

SoCal IMT 3 GIS
9/13/2018
20:45 hrs

1:24,270

Mendocino Complex

CA-MEU-008674

September 14, 2018

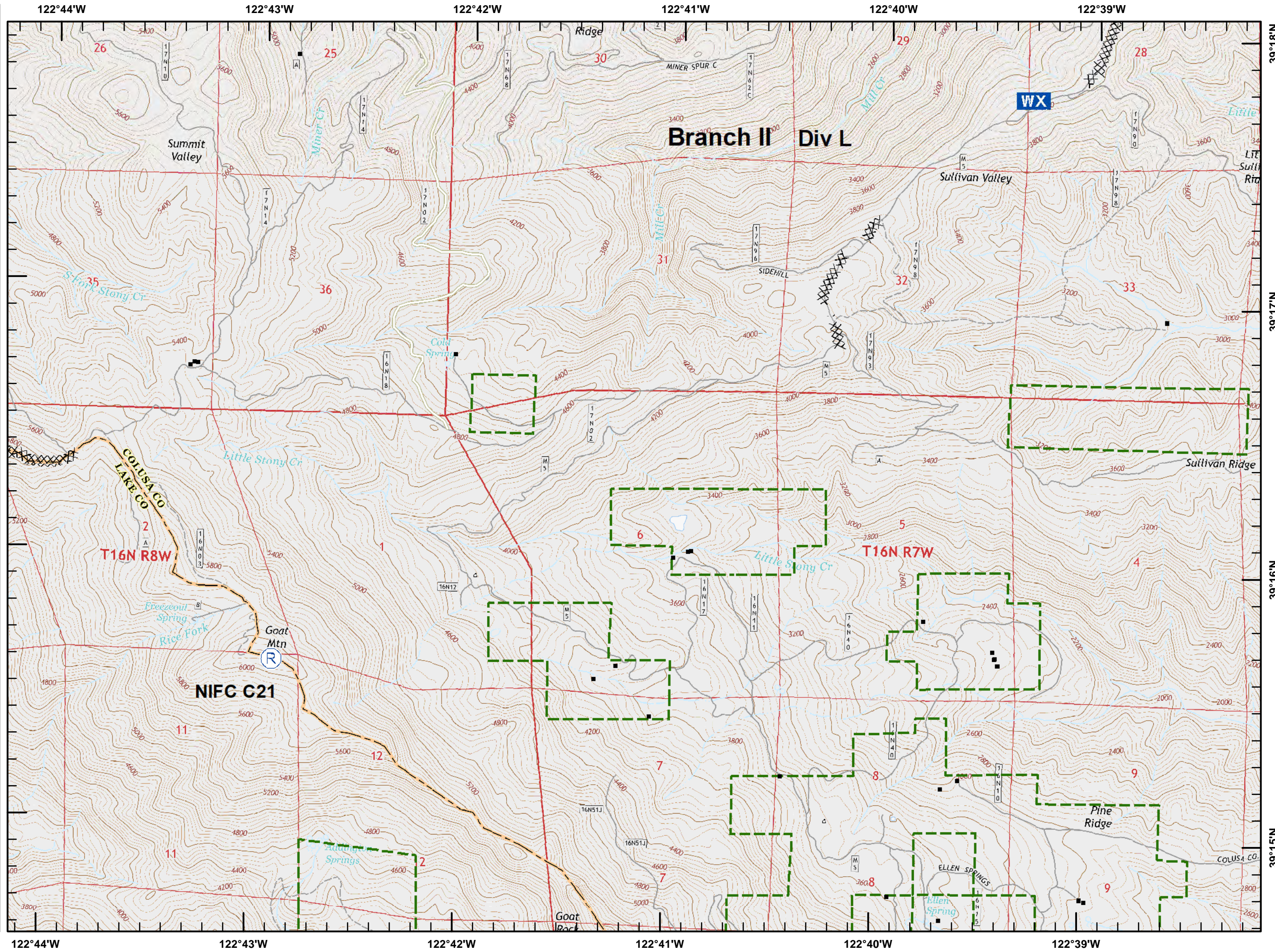
Page 19 of 21

IAP Branch II


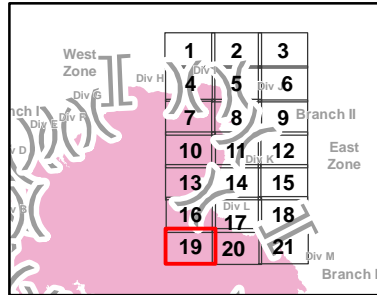


■ Structures (USFS)

▭ USDA Forest Service



Datum: NAD 83



Mendocino Complex

CA-MEU-008674

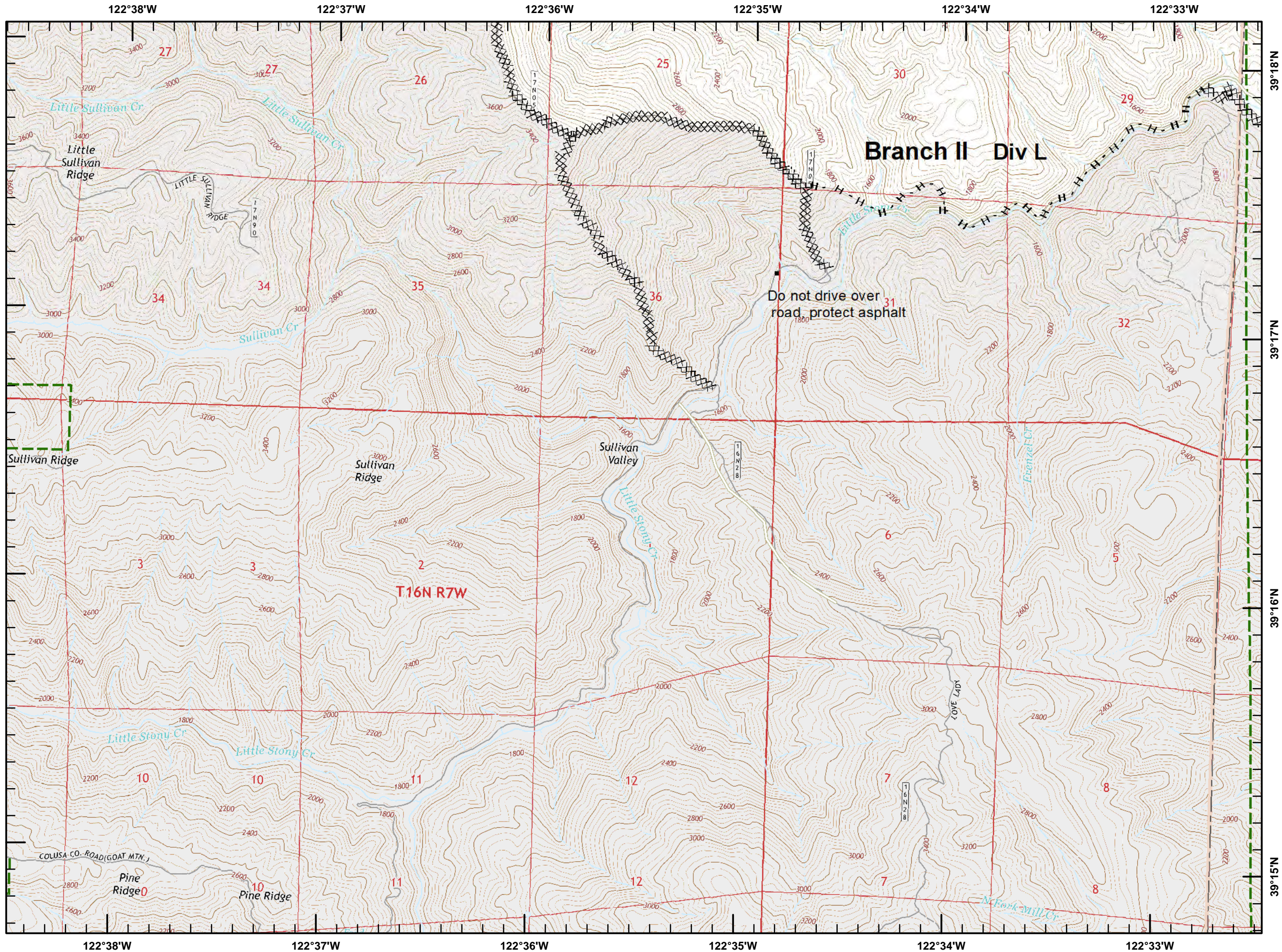
September 14, 2018

Page 20 of 21

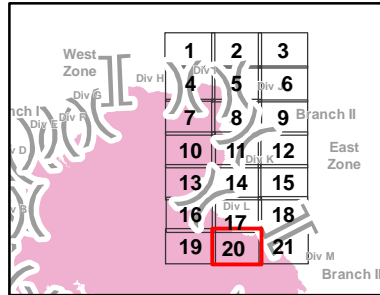
IAP Branch II



USDA Forest Service



Datum: NAD 83



0 875 1,750 Feet
1:24,270

SoCal IMT 3 GIS
9/13/2018
20:46 hrs

Mendocino Complex

CA-MEU-008674

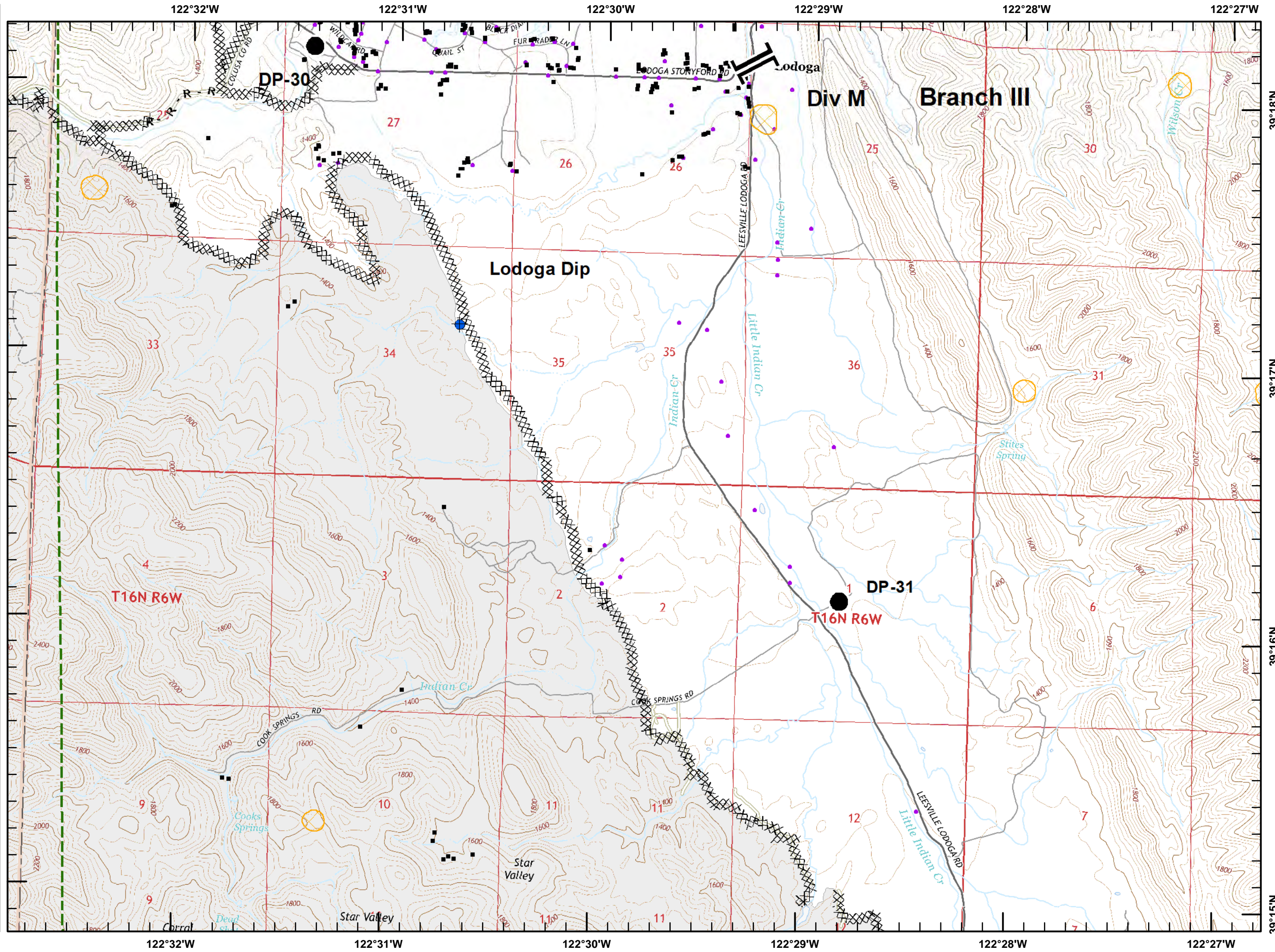
September 14, 2018

Page 21 of 21

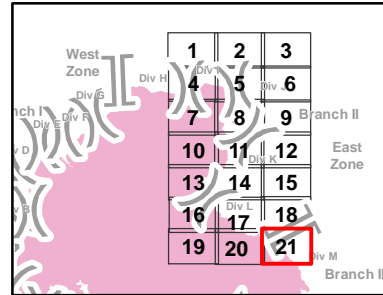
IAP Branch II



- Structures (USFS)
- USDA Forest Service
- Equipment Avoidance Areas



Datum: NAD 83



SoCal IMT 3 GIS
9/13/2018
20:46 hrs

0 875 1,750 Feet
1:24,270