

Mendocino Complex

CA-MEU-008674

September 17, 2018

Page 1 of 21

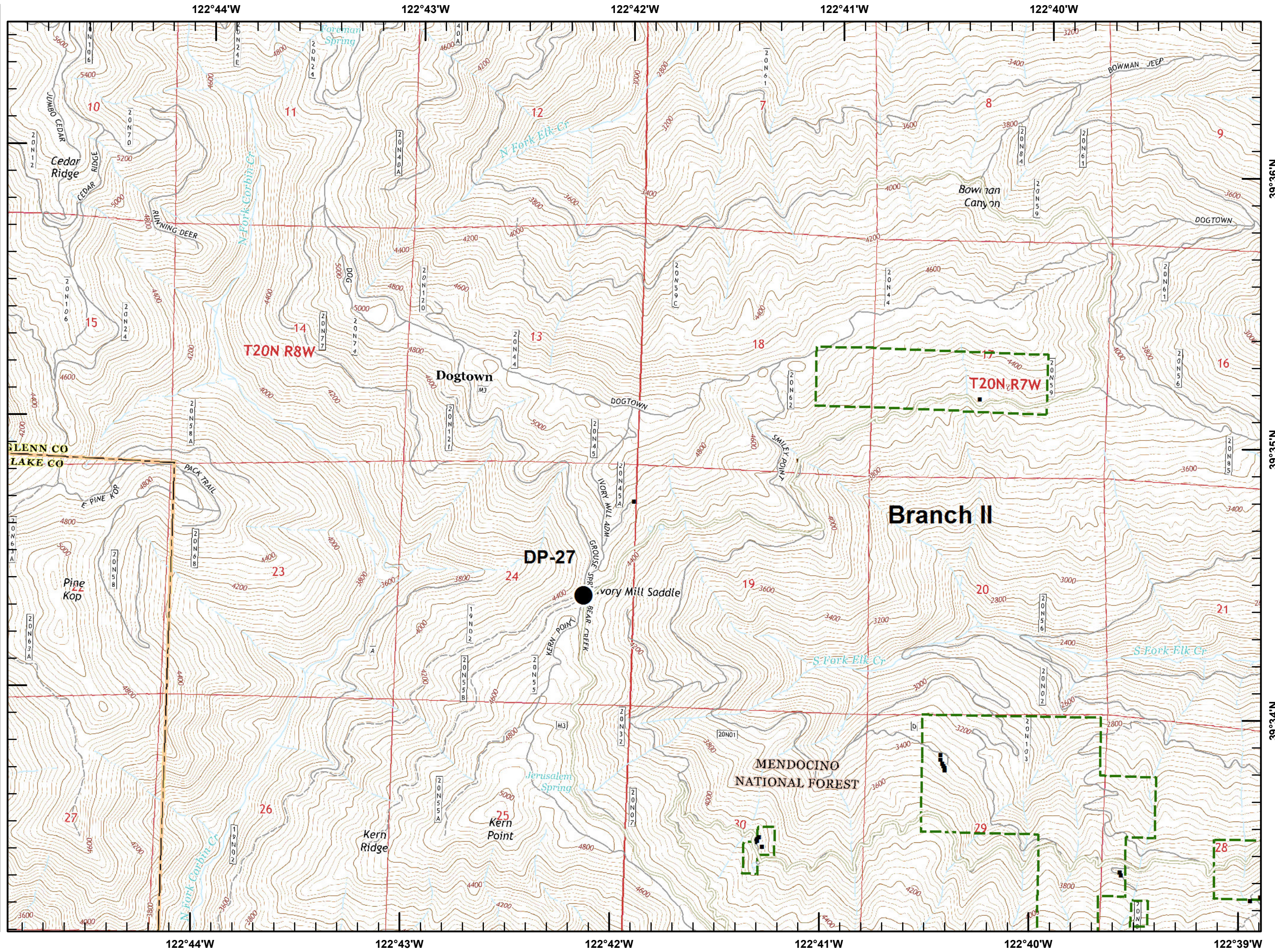

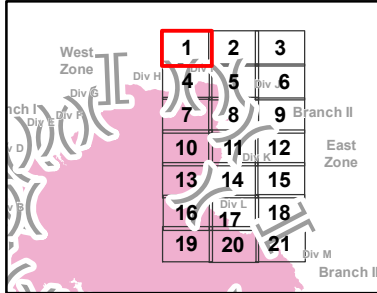
IAP Branch II



■ Structures (USFS)

▭ USDA Forest Service

Datum: NAD 83



Mendocino Complex

CA-MEU-008674

September 17, 2018

Page 2 of 21

IAP Branch II

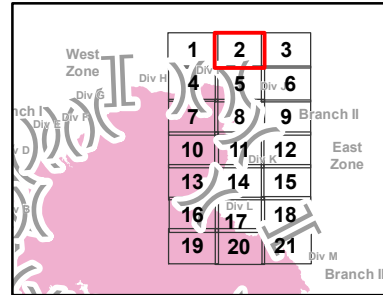


■ Structures (USFS)

▭ USDA Forest Service

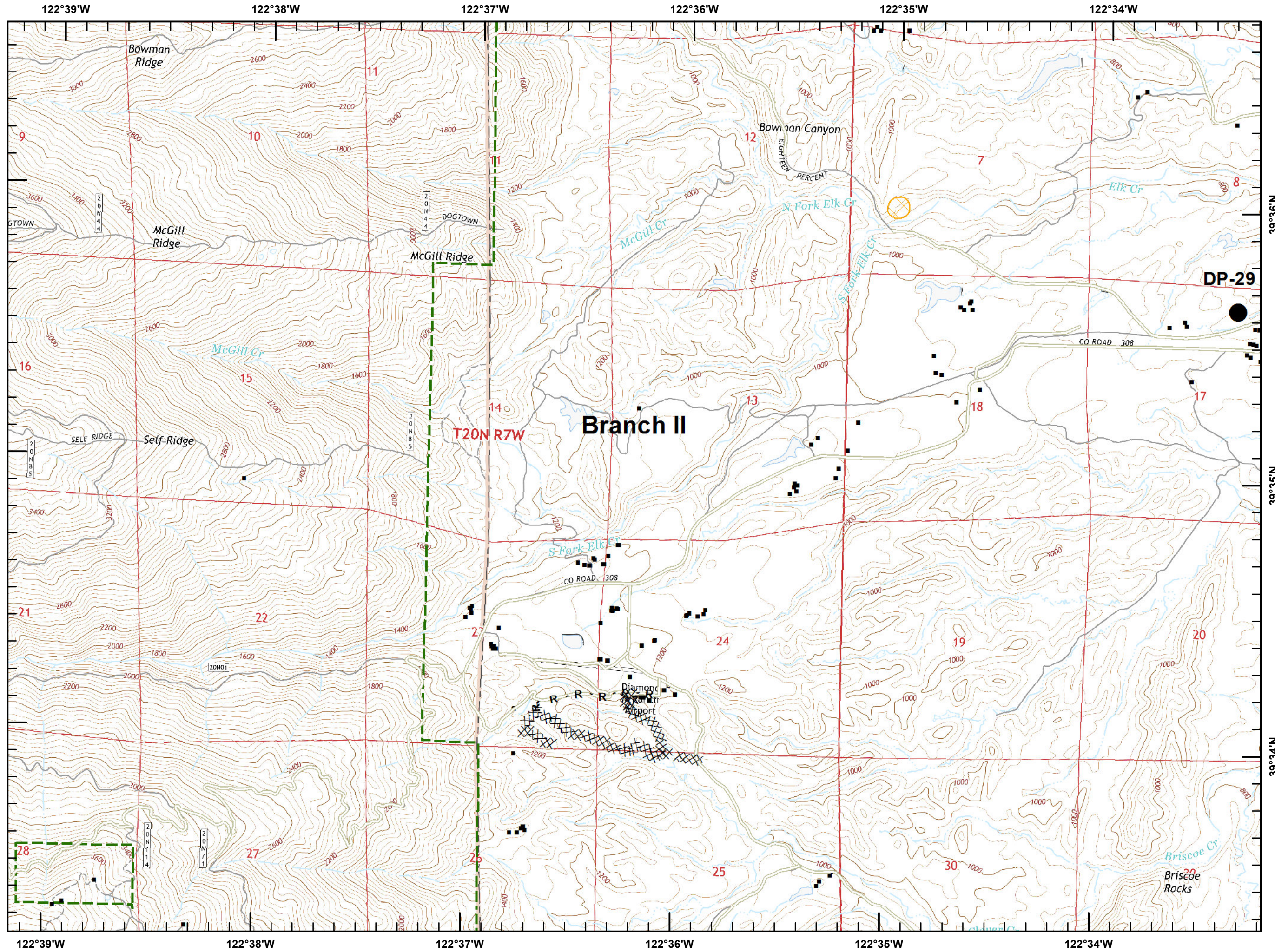
⊠ Equipment Avoidance Areas

Datum: NAD 83



NorCal 1 GIS
9/16/2018
21:32 hrs

0 850 1,700 Feet
1:24,000



Mendocino Complex

CA-MEU-008674

September 17, 2018

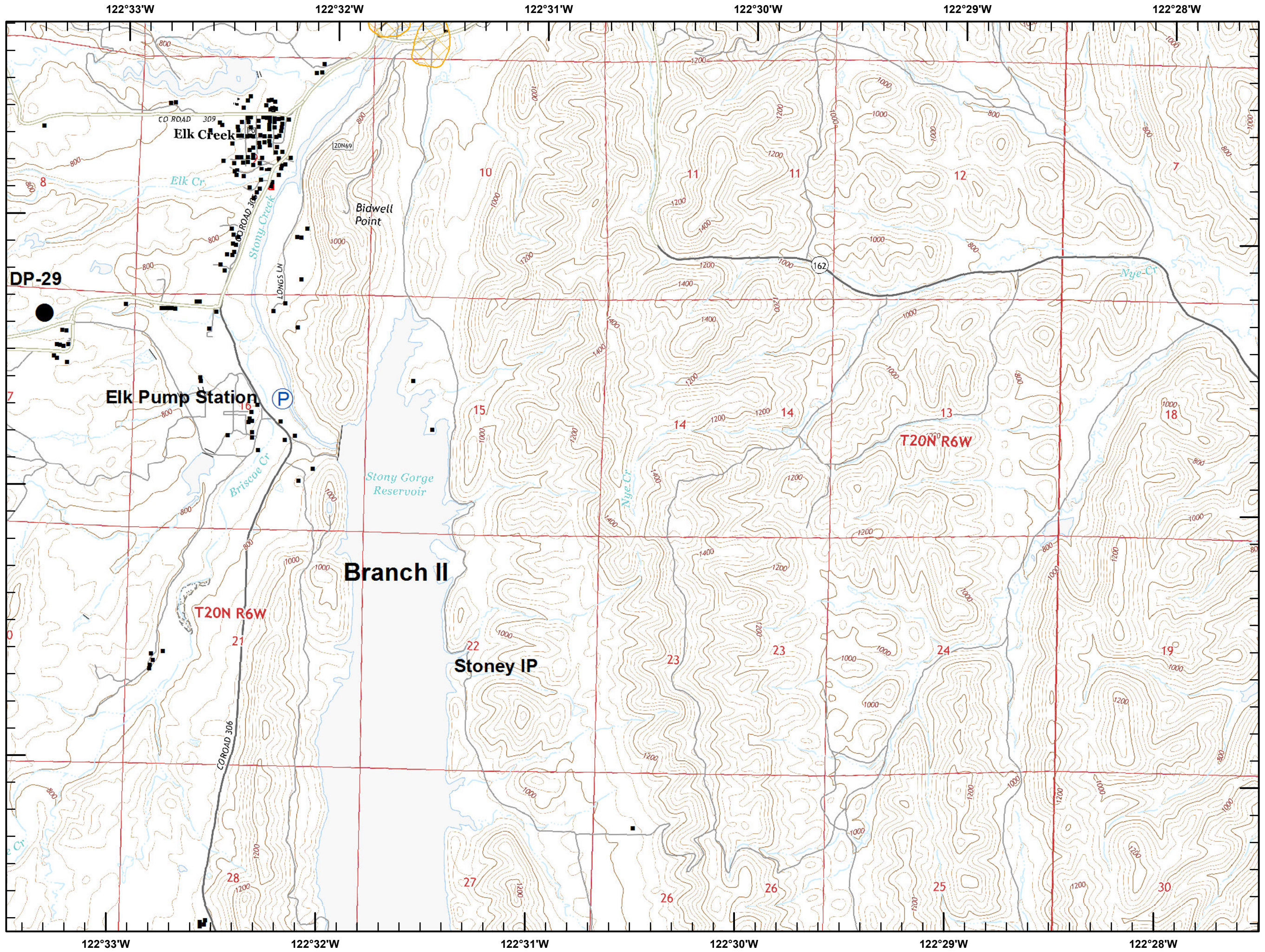
Page 3 of 21

IAP Branch II


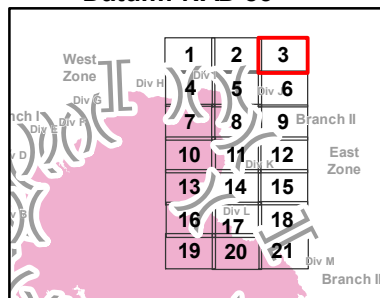


■ Structures (USFS)

▨ Equipment Avoidance Areas



Datum: NAD 83



Mendocino Complex

CA-MEU-008674

September 17, 2018

Page 4 of 21

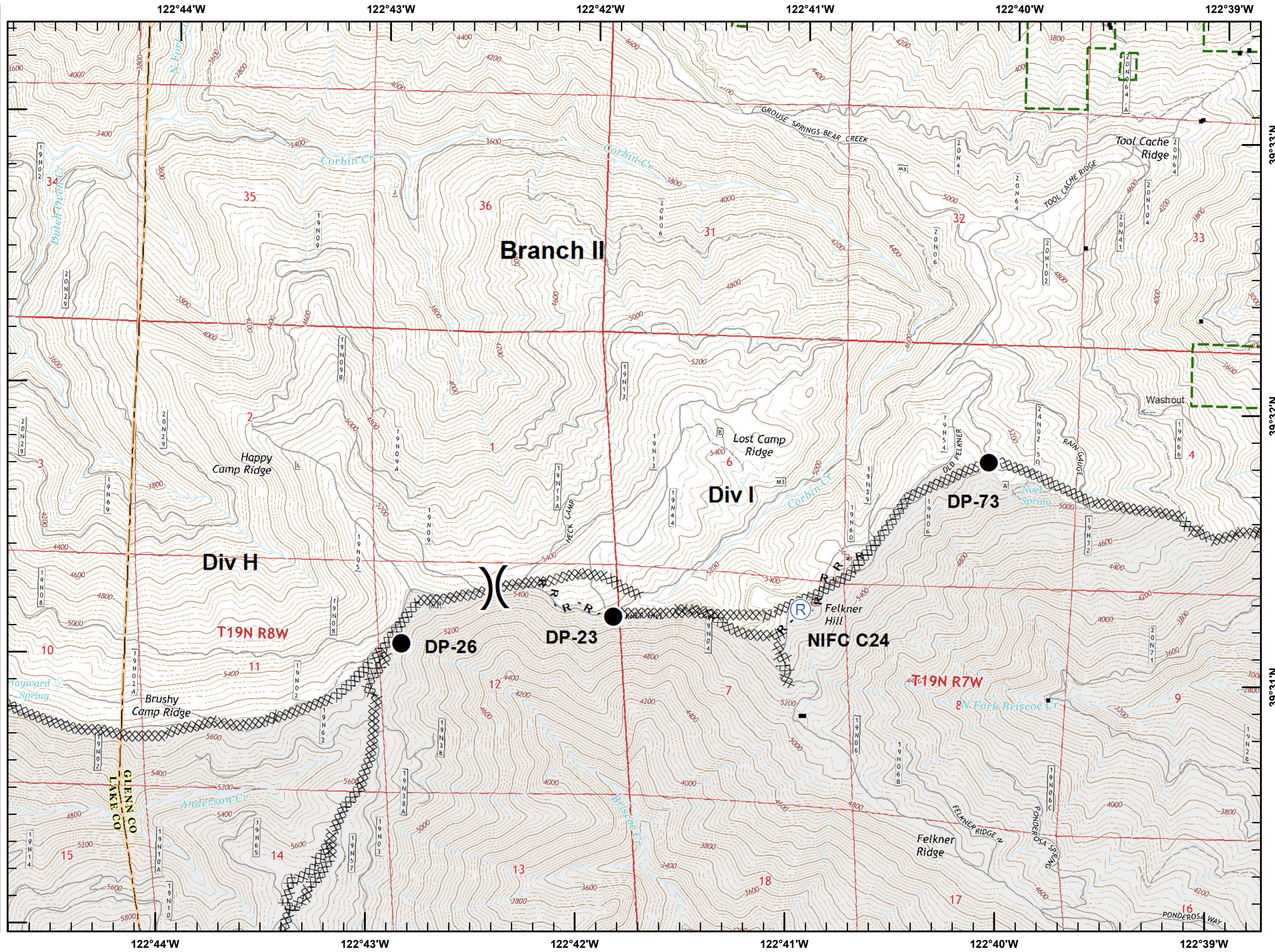

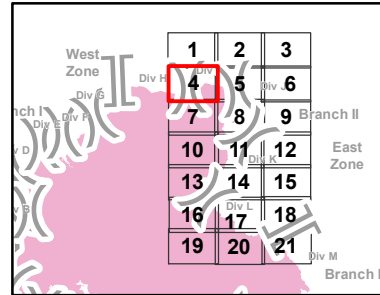
IAP Branch II



■ Structures (USFS)

▭ USDA Forest Service

Datum: NAD 83



Mendocino Complex

CA-MEU-008674

September 17, 2018

Page 5 of 21

IAP Branch II

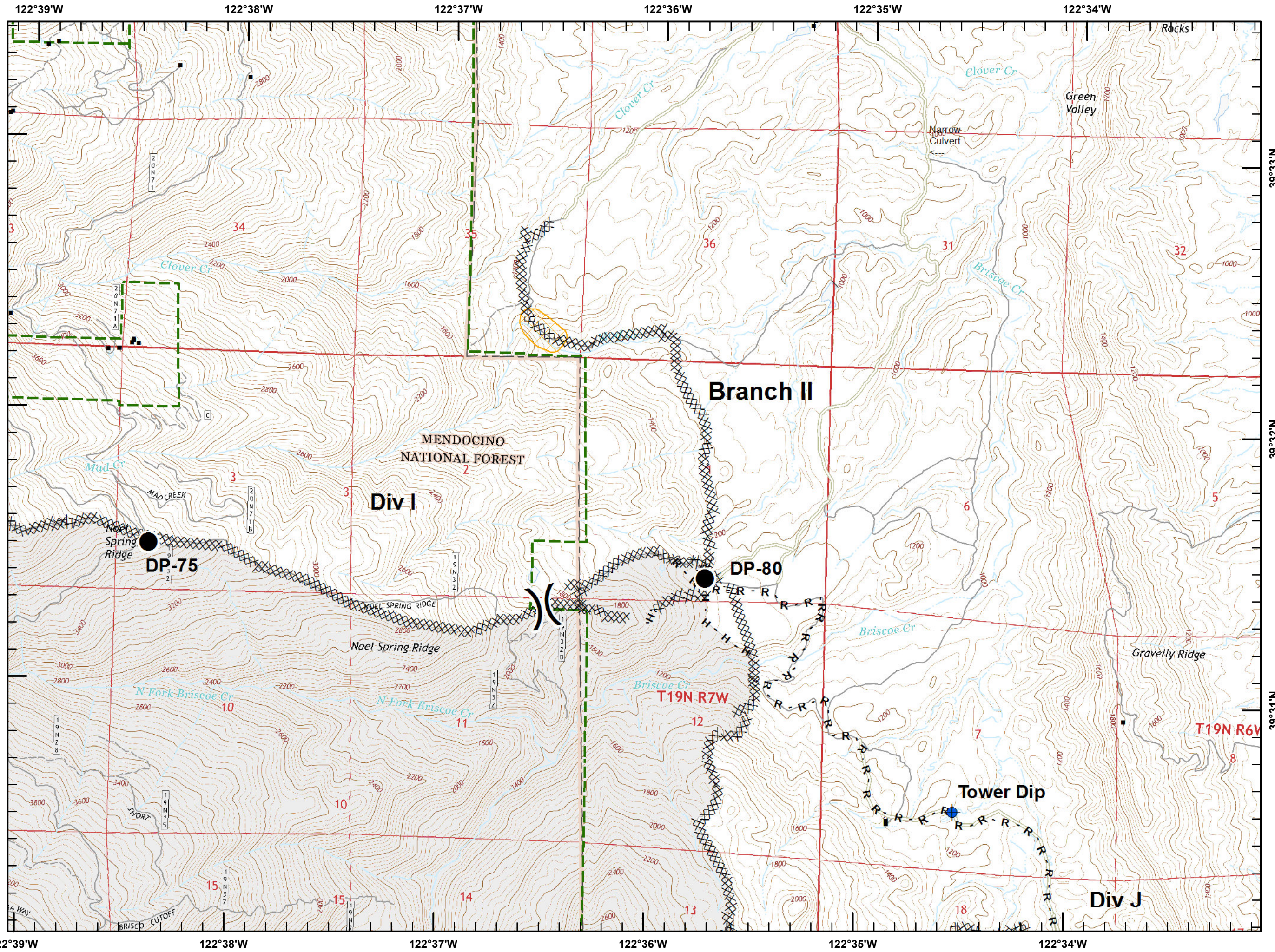

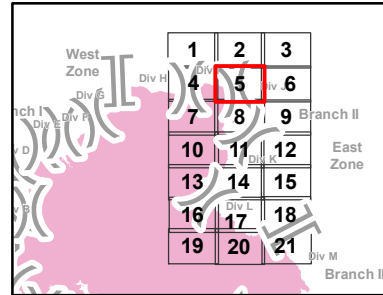


Structures (USFS)

USDA Forest Service

Equipment Avoidance Areas

Datum: NAD 83



Mendocino Complex

CA-MEU-008674

September 17, 2018

Page 6 of 21

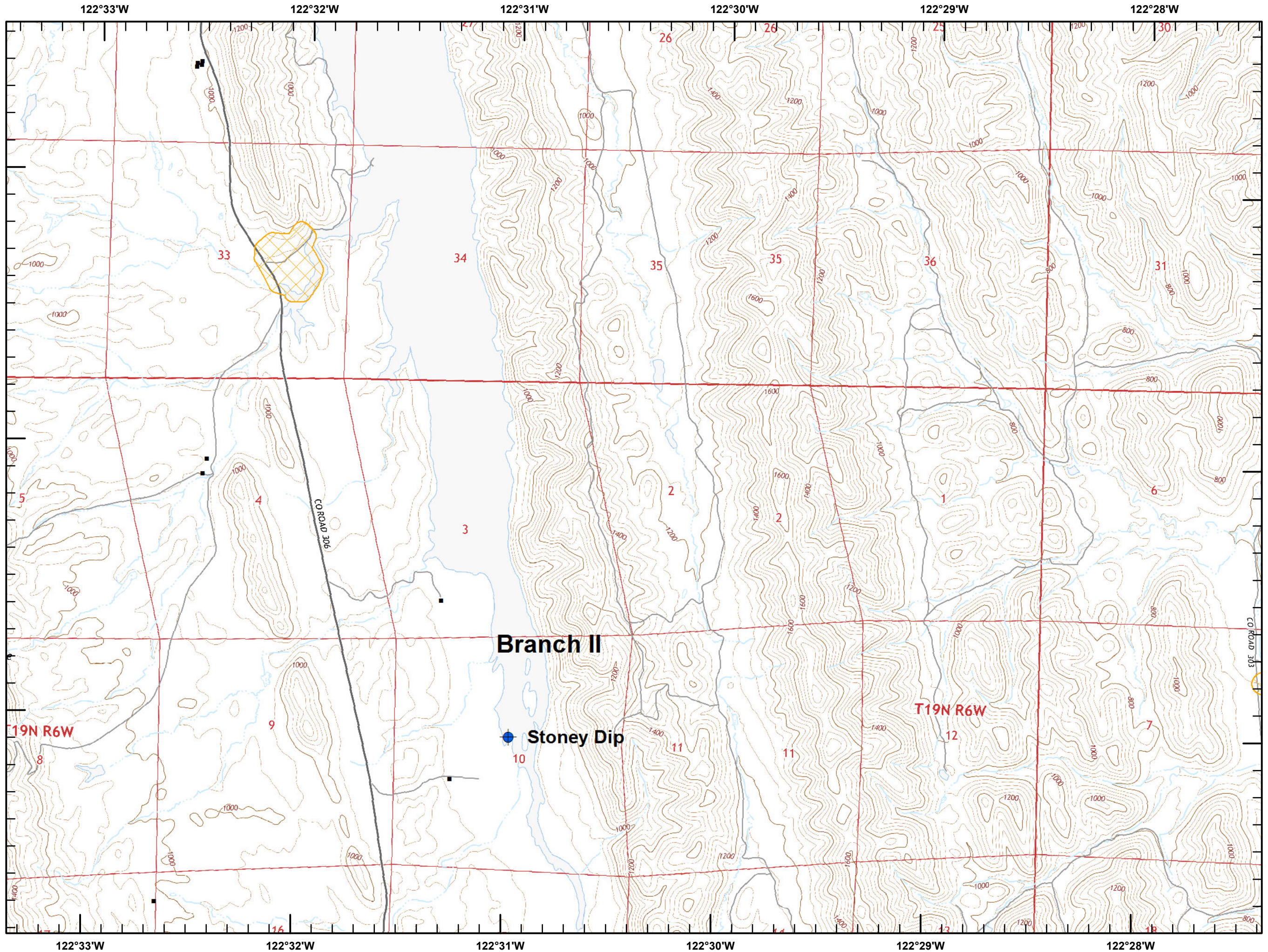

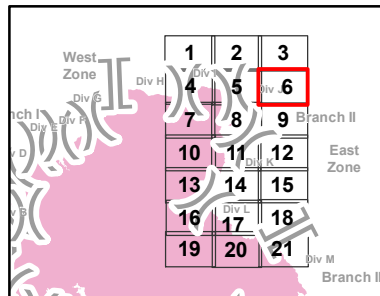
IAP Branch II



■ Structures (USFS)

▨ Equipment Avoidance Areas

Datum: NAD 83



Mendocino Complex

CA-MEU-008674

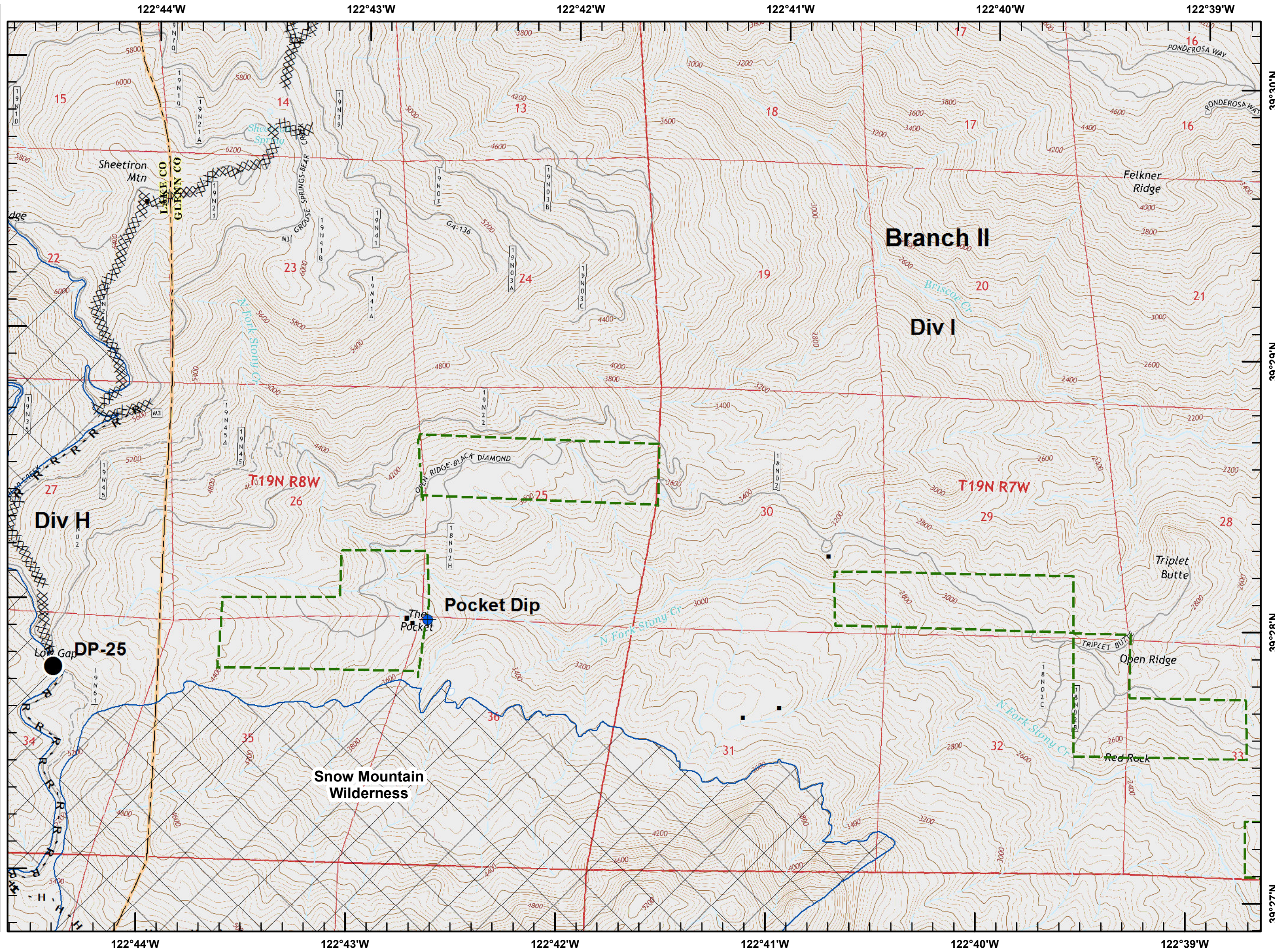
September 17, 2018

Page 7 of 21

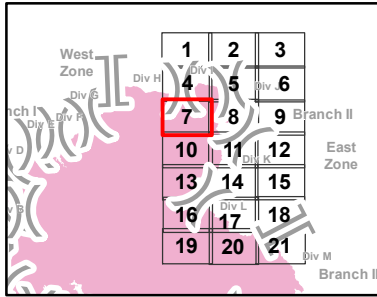
IAP Branch II



- Structures (USFS)
- USDA Forest Service
- Wilderness Area



Datum: NAD 83



NorCal 1 GIS
9/16/2018
21:33 hrs

0 850 1,700 Feet
1:24,000

Mendocino Complex

CA-MEU-008674

September 17, 2018

Page 8 of 21

IAP Branch II

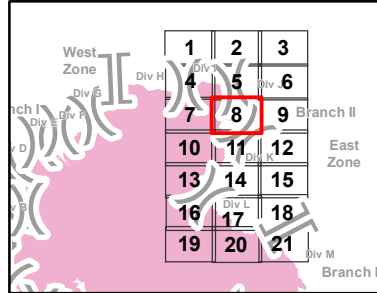


■ Structures (USFS)

▭ USDA Forest

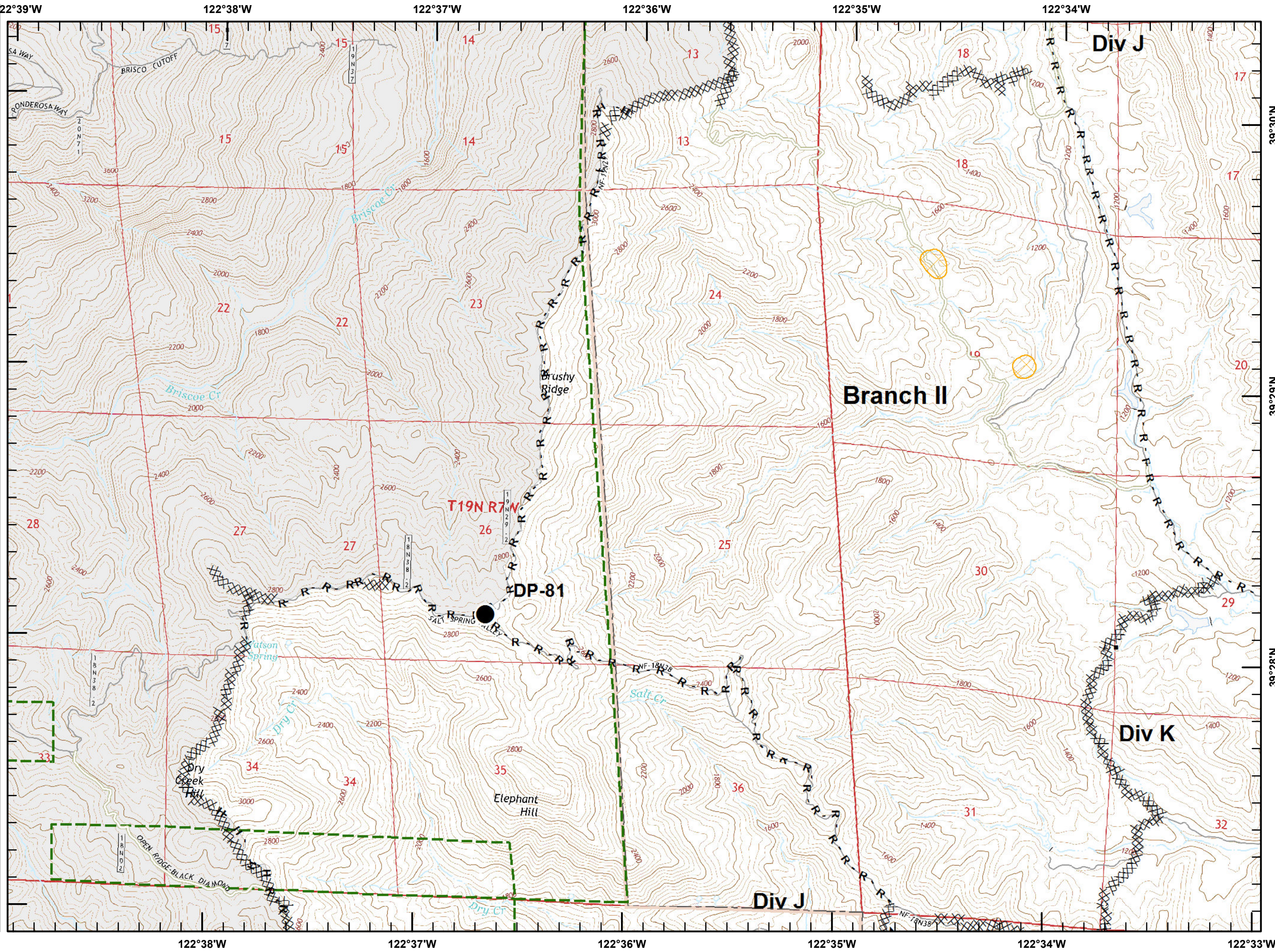
⊠ Equipment Avoidance Areas

Datum: NAD 83



NorCal 1 GIS
9/16/2018
21:33 hrs

0 850 1,700 Feet
1:24,000



Mendocino Complex

CA-MEU-008674

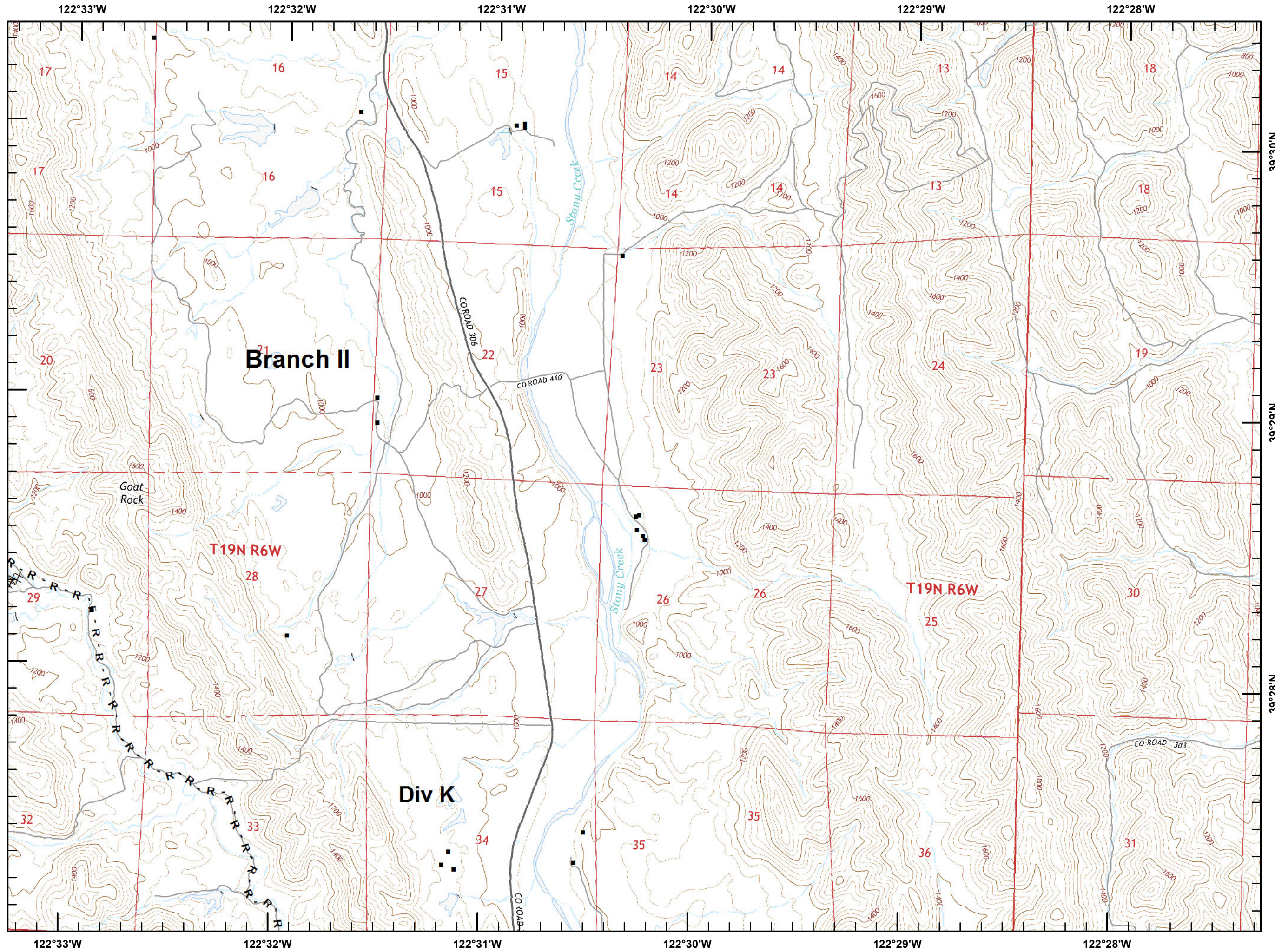
September 17, 2018

Page 9 of 21

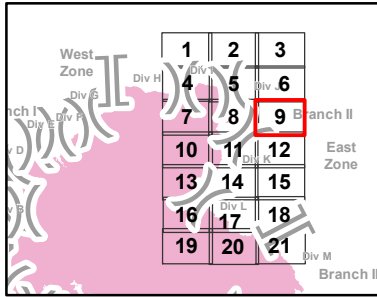
IAP Branch II



■ Structures (USFS)



Datum: NAD 83



North arrow, QR code, and scale bar (0, 850, 1,700 Feet). Scale: 1:24,000. Text: NorCal 1 GIS 9/16/2018 21:33 hrs

Mendocino Complex

CA-MEU-008674

September 17, 2018

Page 10 of 21

IAP Branch II

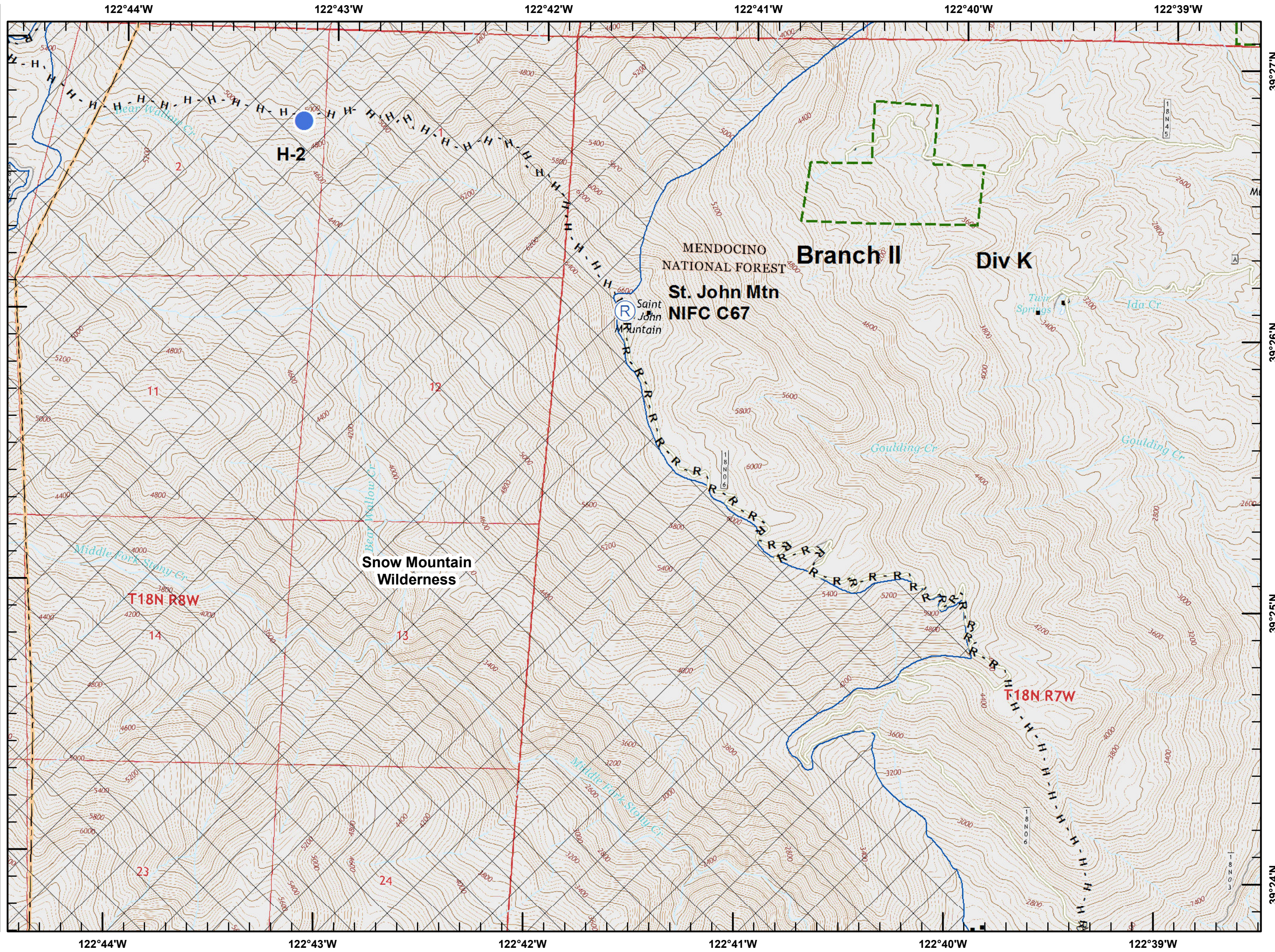

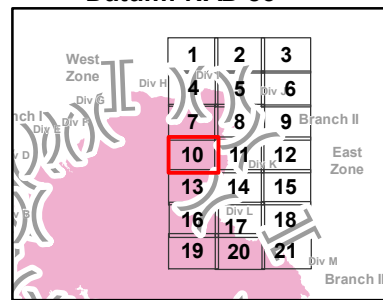


Structures (USFS)

USDA Forest Service

Wilderness

Datum: NAD 83



Mendocino Complex

CA-MEU-008674

September 17, 2018

Page 11 of 21

IAP Branch II

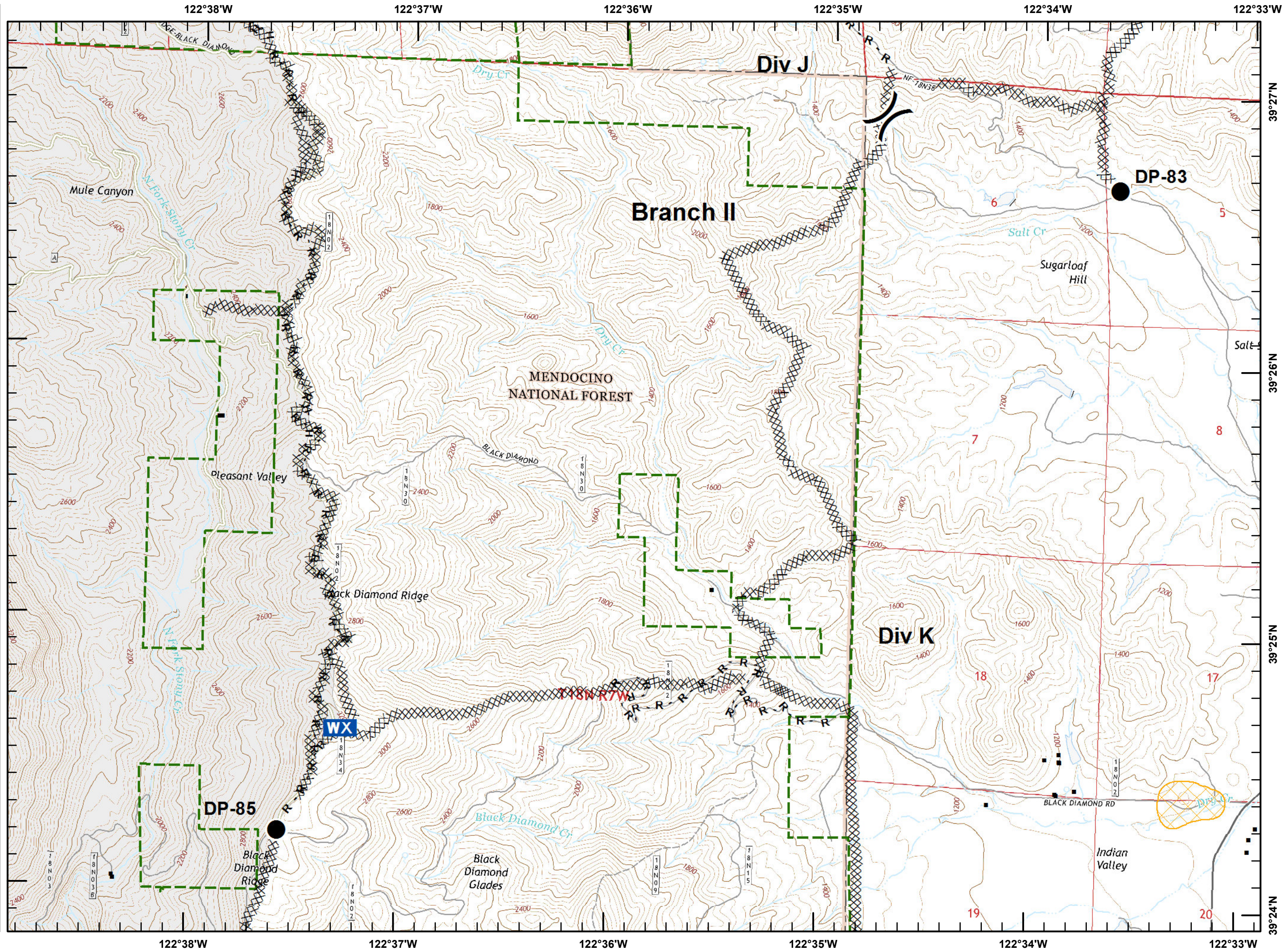

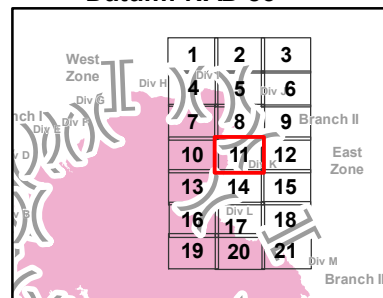


■ Structures (USFS)

▭ USDA Forest Service

⊠ Equipment Avoidance Areas

Datum: NAD 83



Mendocino Complex

CA-MEU-008674

September 17, 2018

Page 12 of 21

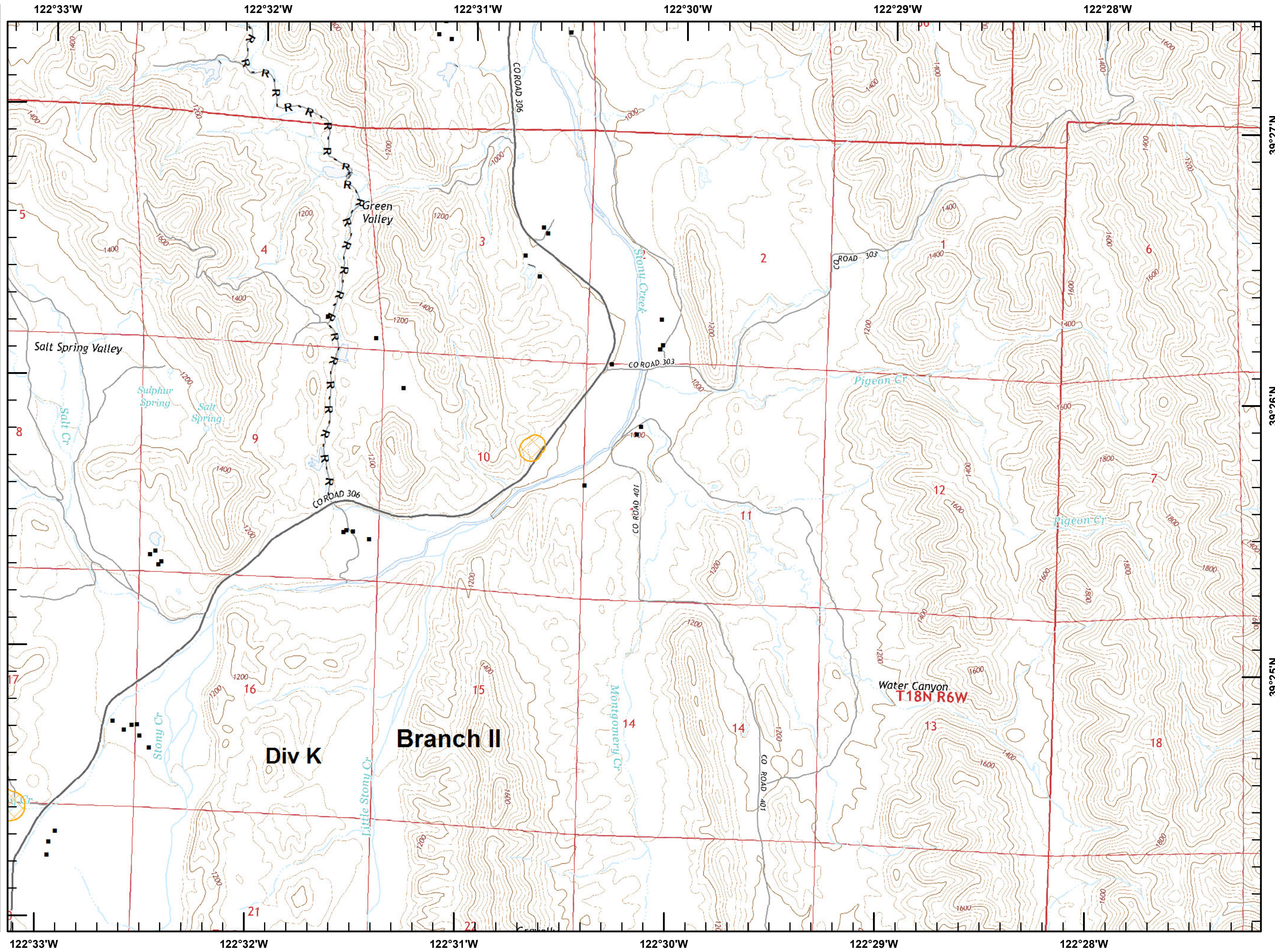

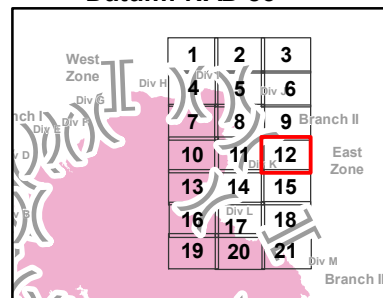
IAP Branch II



■ Structures (USFS)

▨ Equipment Avoidance Areas

Datum: NAD 83



Mendocino Complex

CA-MEU-008674

September 17, 2018

Page 13 of 21

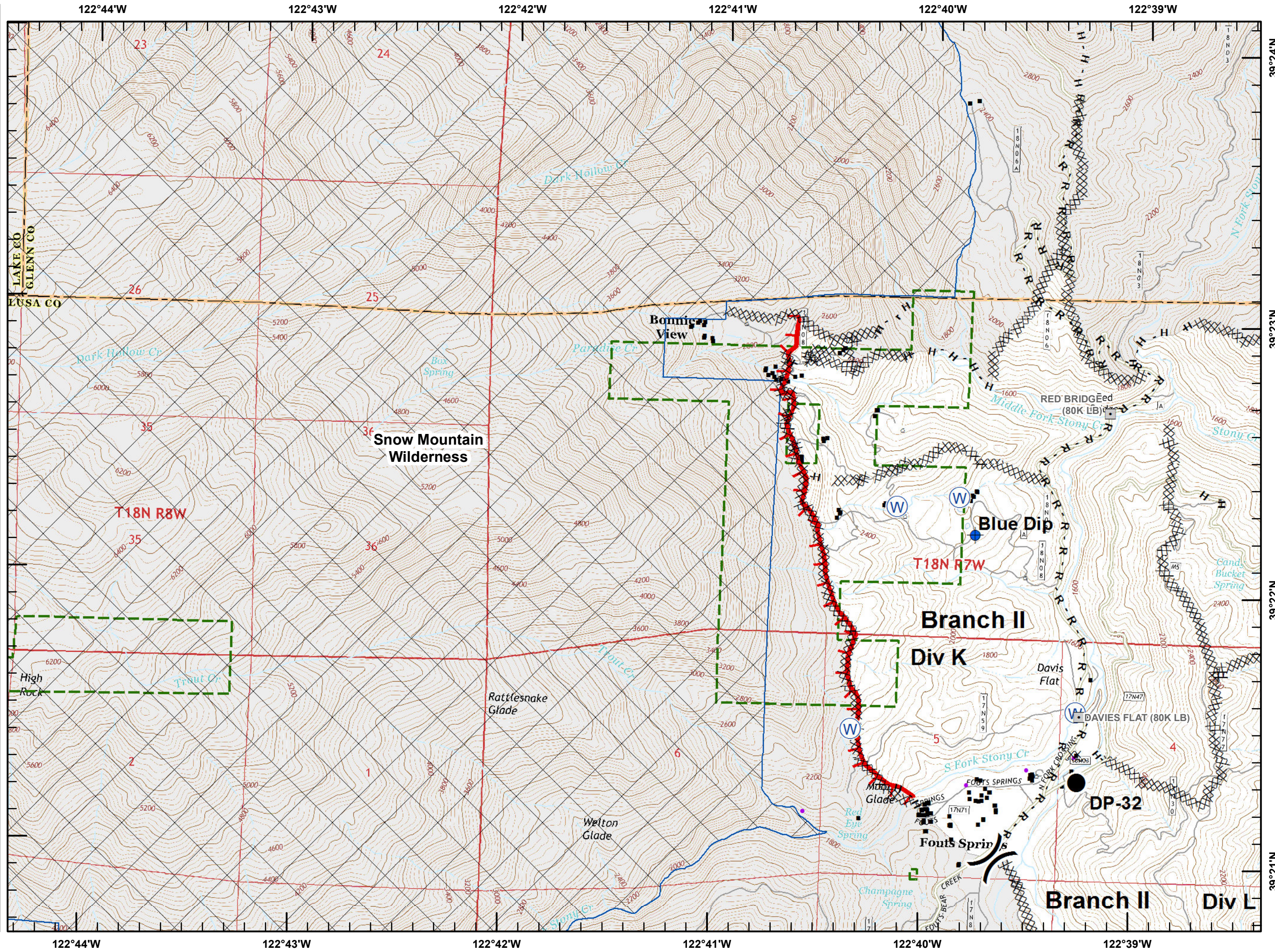
IAP Branch II



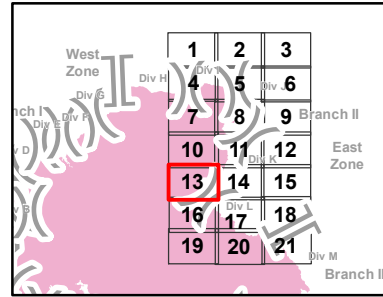
■ Structures (USFS)

▭ USDA Forest Service

▭ Wilderness Area



Datum: NAD 83



North arrow, QR code, and metadata: NorCal 1 GIS, 9/16/2018, 21:35 hrs. Scale bar: 0, 850, 1,700 Feet. Scale: 1:24,000.

Mendocino Complex

CA-MEU-008674

September 17, 2018

Page 14 of 21

IAP Branch II

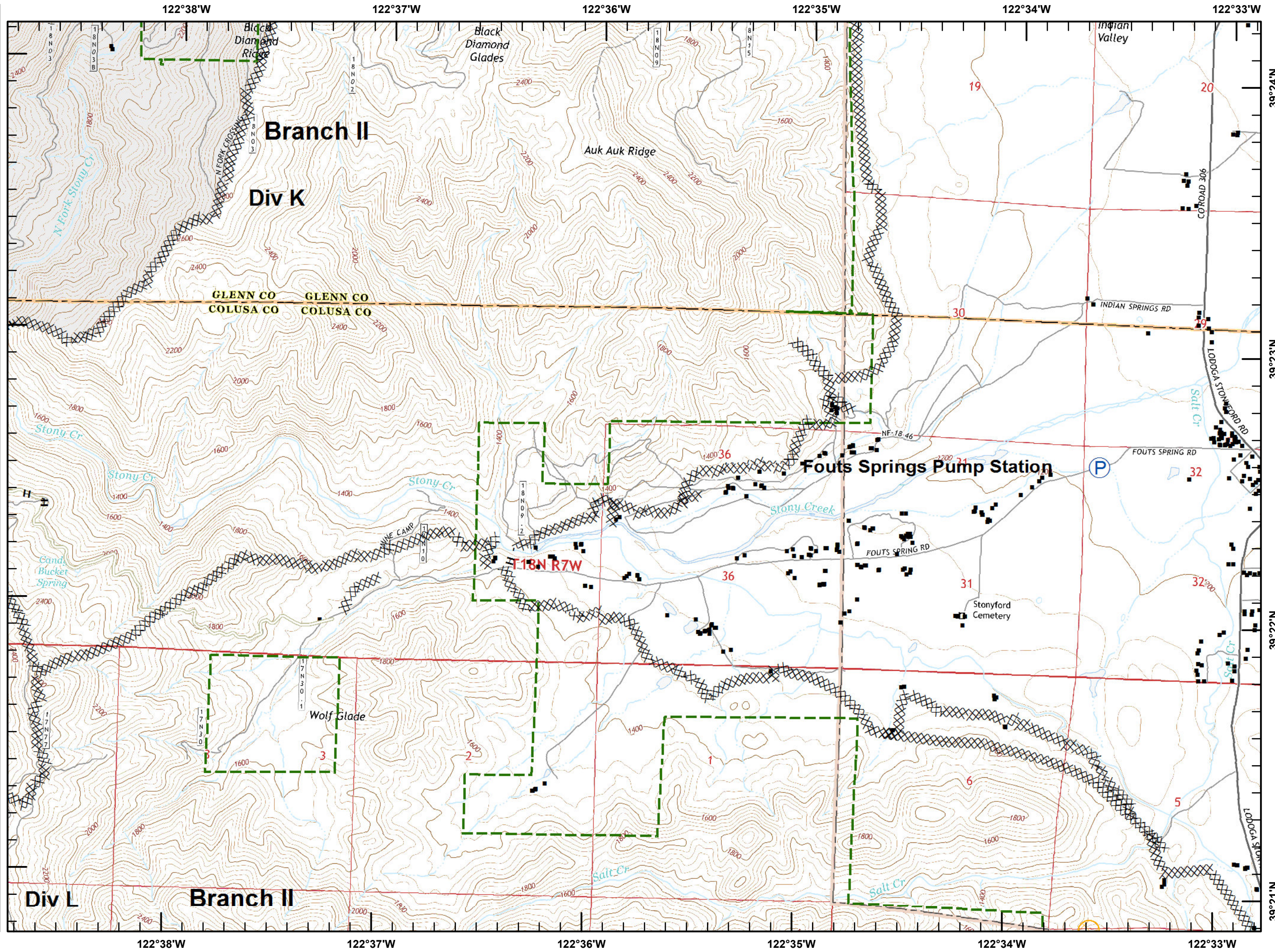

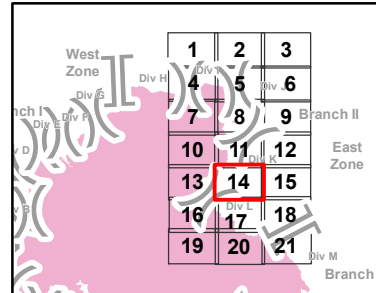


Structures (USFS)

USDA Forest Service

Equipment Avoidance Areas

Datum: NAD 83



Mendocino Complex

CA-MEU-008674

September 17, 2018

Page 15 of 21

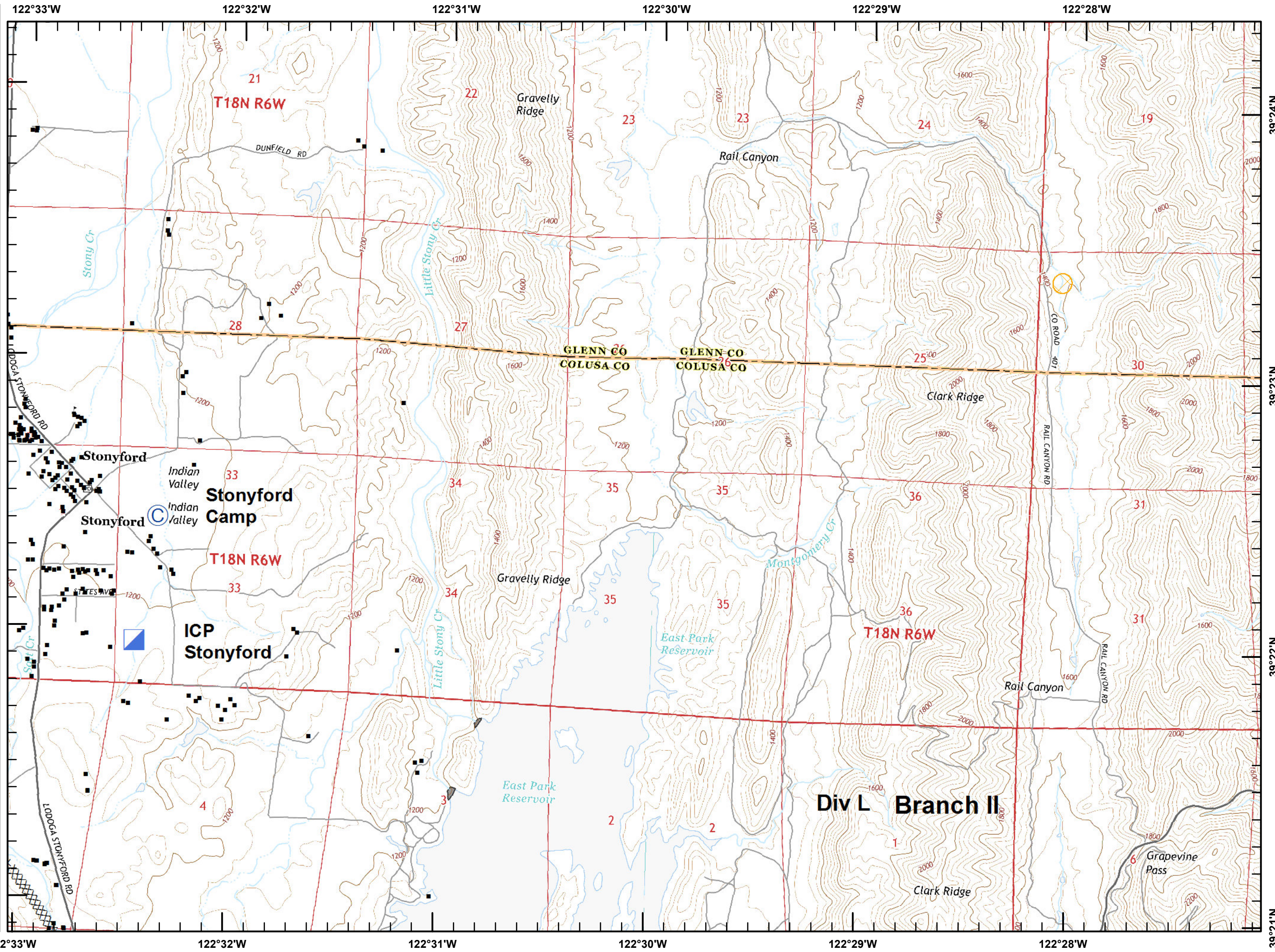

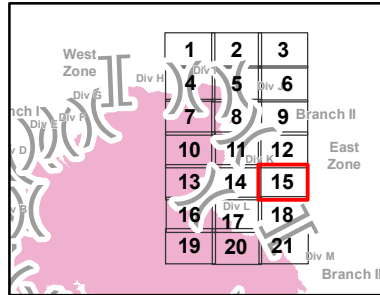
IAP Branch II



■ Structures (USFS)

▨ Equipment Avoidance Areas

Datum: NAD 83



Mendocino Complex

CA-MEU-008674

September 17, 2018

Page 16 of 21

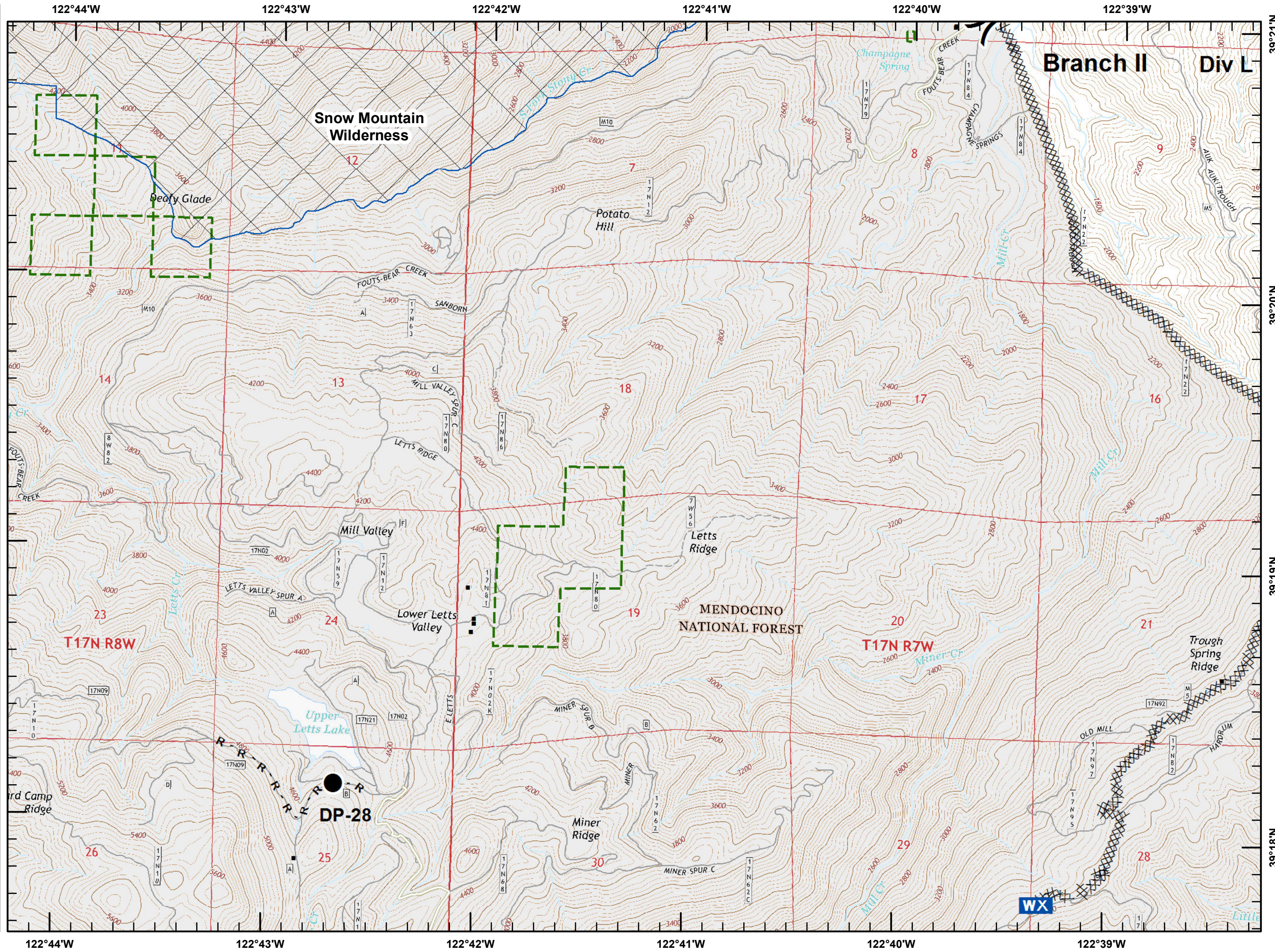
IAP Branch II



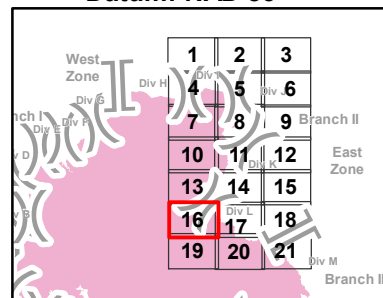
Structures (USFS)

USDA Forest Service

Wilderness Area



Datum: NAD 83



North arrow, QR code, and scale bar (0, 850, 1,700 Feet).
Scale: 1:24,000
NorCal 1 GIS
9/16/2018
21:35 hrs

Mendocino Complex

CA-MEU-008674

September 17, 2018

Page 17 of 21

IAP Branch II

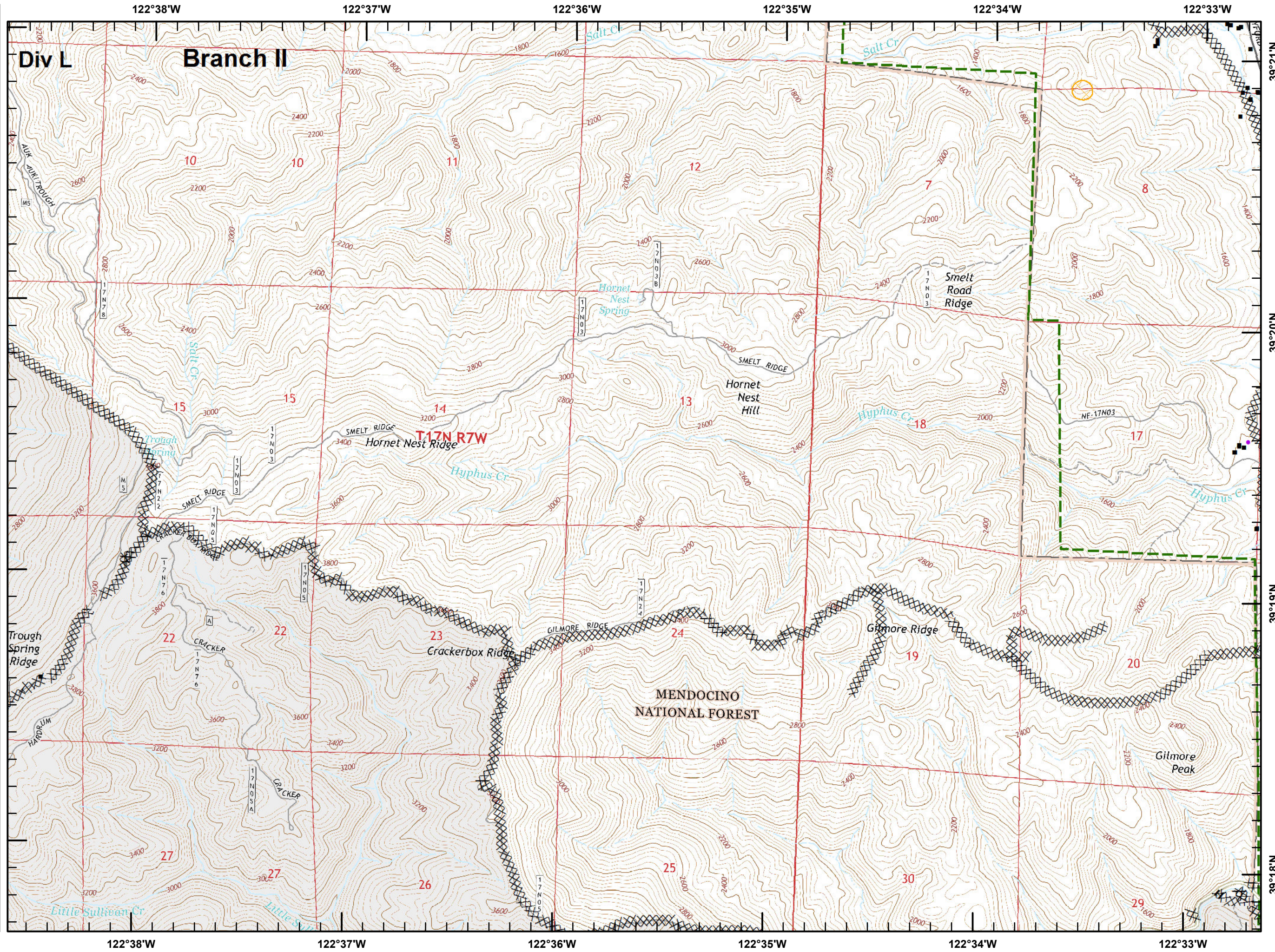

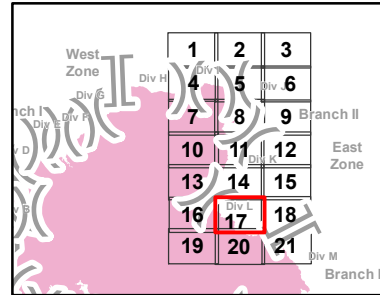


■ Structures (USFS)

▭ USDA Forest Service

⊠ Equipment Avoidance Areas

Datum: NAD 83



Mendocino Complex

CA-MEU-008674

September 17, 2018

Page 18 of 21

IAP Branch II

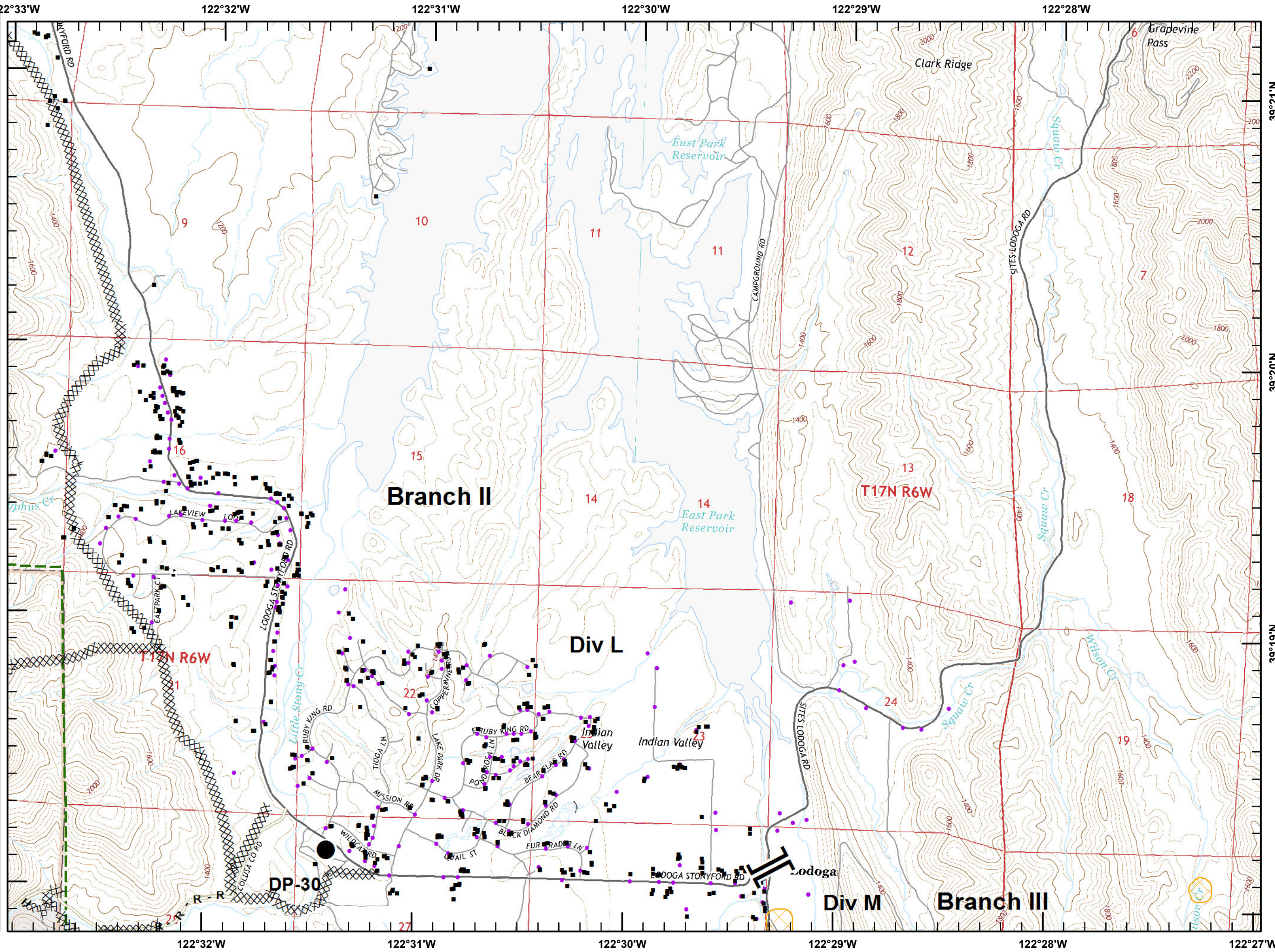

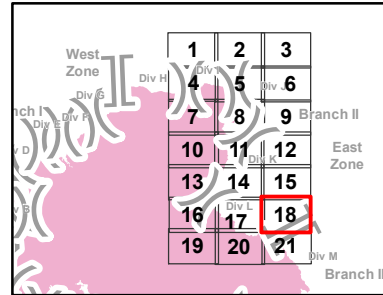


Structures (USFS)

USDA Forest Service

Equipment Avoidance Areas

Datum: NAD 83



Mendocino Complex

CA-MEU-008674

September 17, 2018

Page 19 of 21

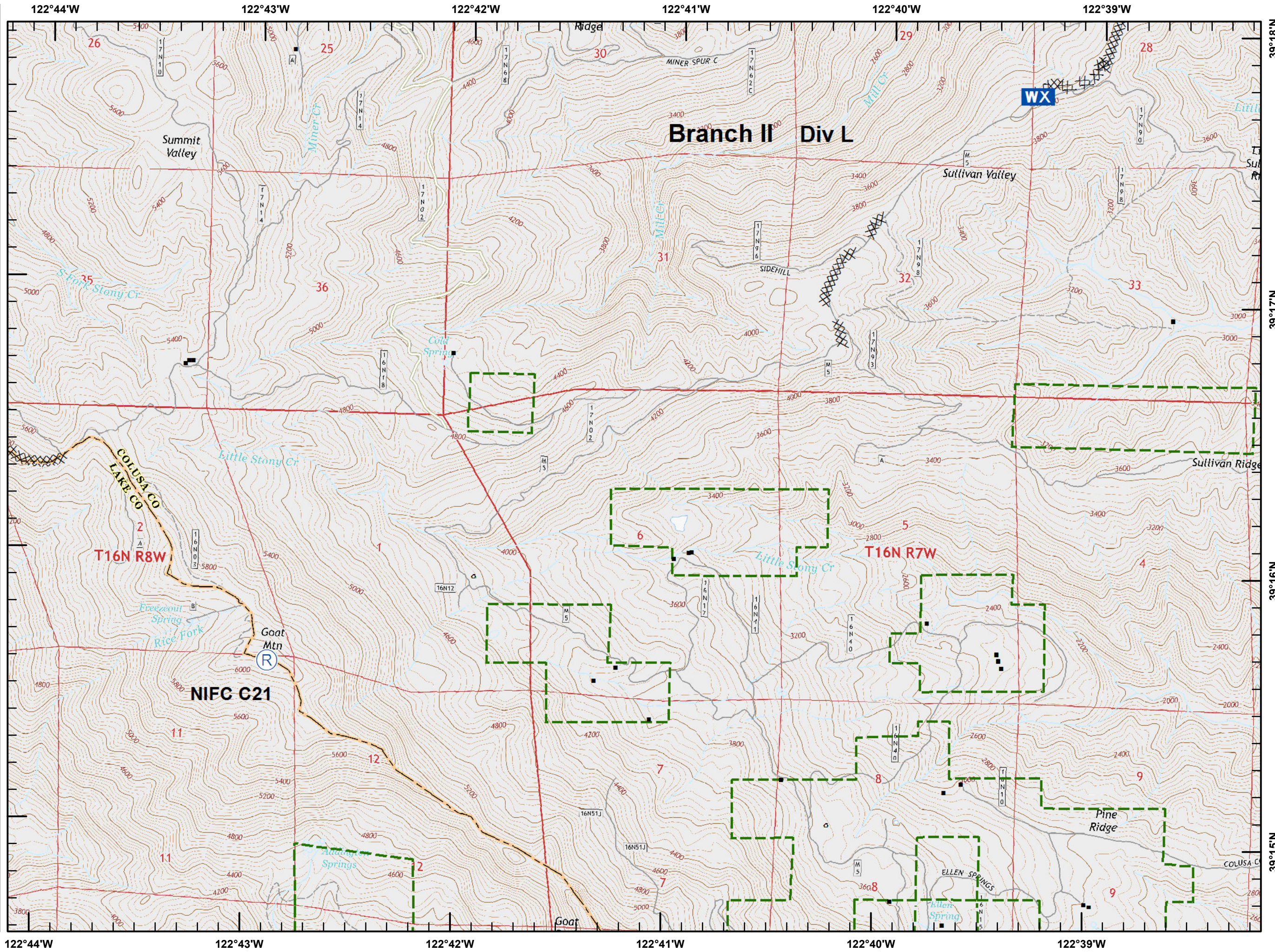

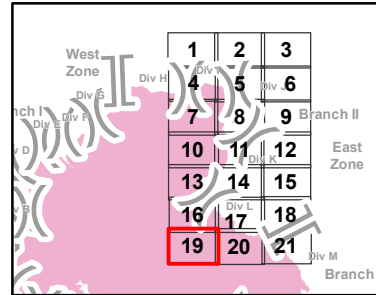
IAP Branch II



Structures (USFS)

USDA Forest Service

Datum: NAD 83



Mendocino Complex

CA-MEU-008674

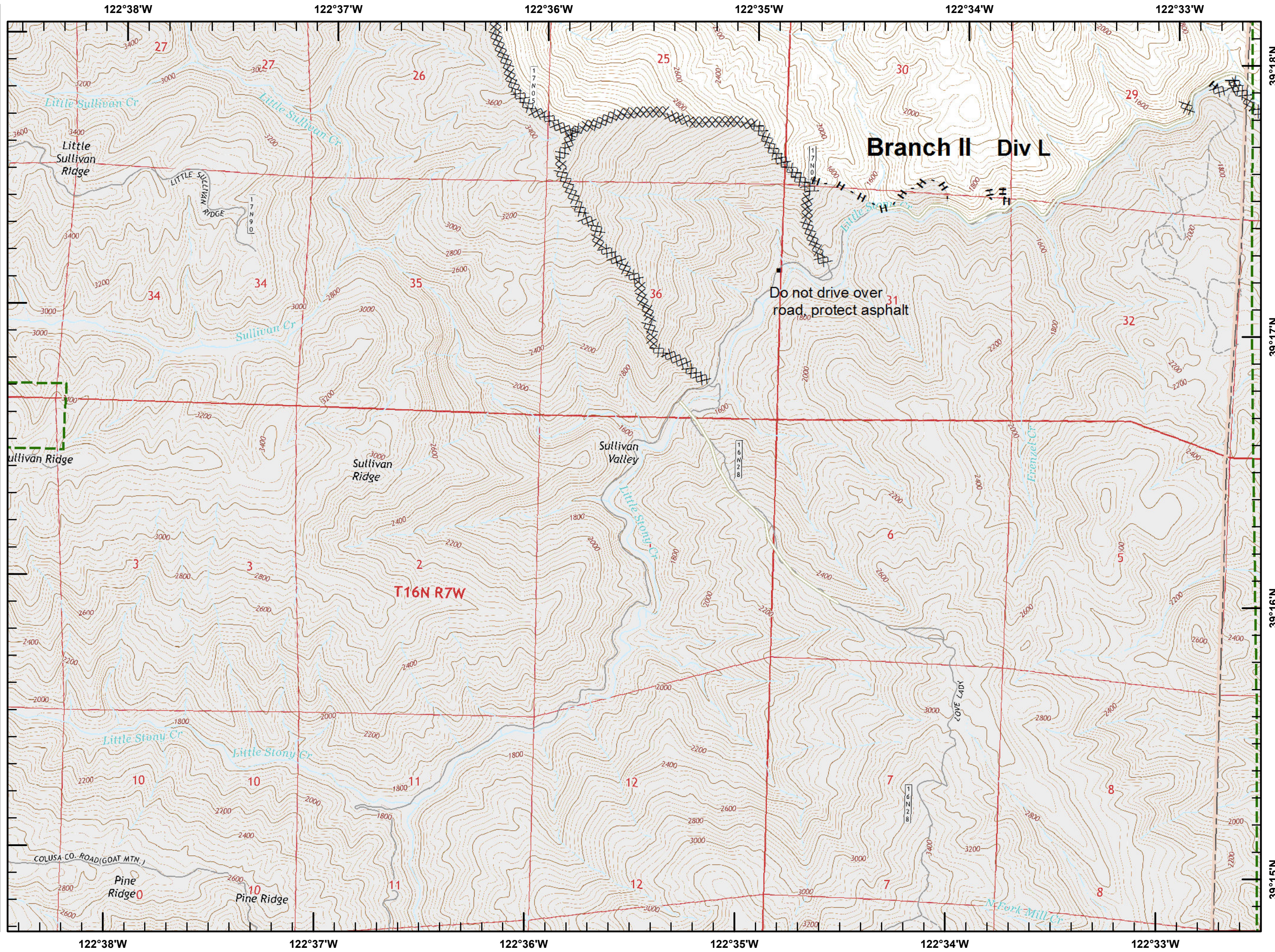
September 17, 2018

Page 20 of 21


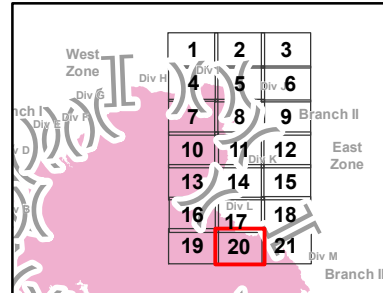
IAP Branch II



USDA Forest Service



Datum: NAD 83



Mendocino Complex

CA-MEU-008674

September 17, 2018

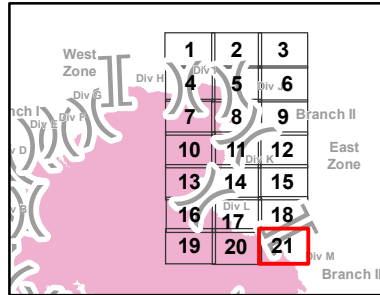
Page 21 of 21

IAP Branch II



- Structures (USFS)
- ▭ USDA Forest Service
- ⊠ Equipment Avoidance Areas

Datum: NAD 83



0 850 1,700 Feet

1:24,000

NorCal 1 GIS

 9/16/2018

 21:37 hrs

