

Mendocino Complex

CA-MEU-008674

September 17, 2018

Page 1 of 24

IAP Branch I



Drop Point

Datum: NAD83

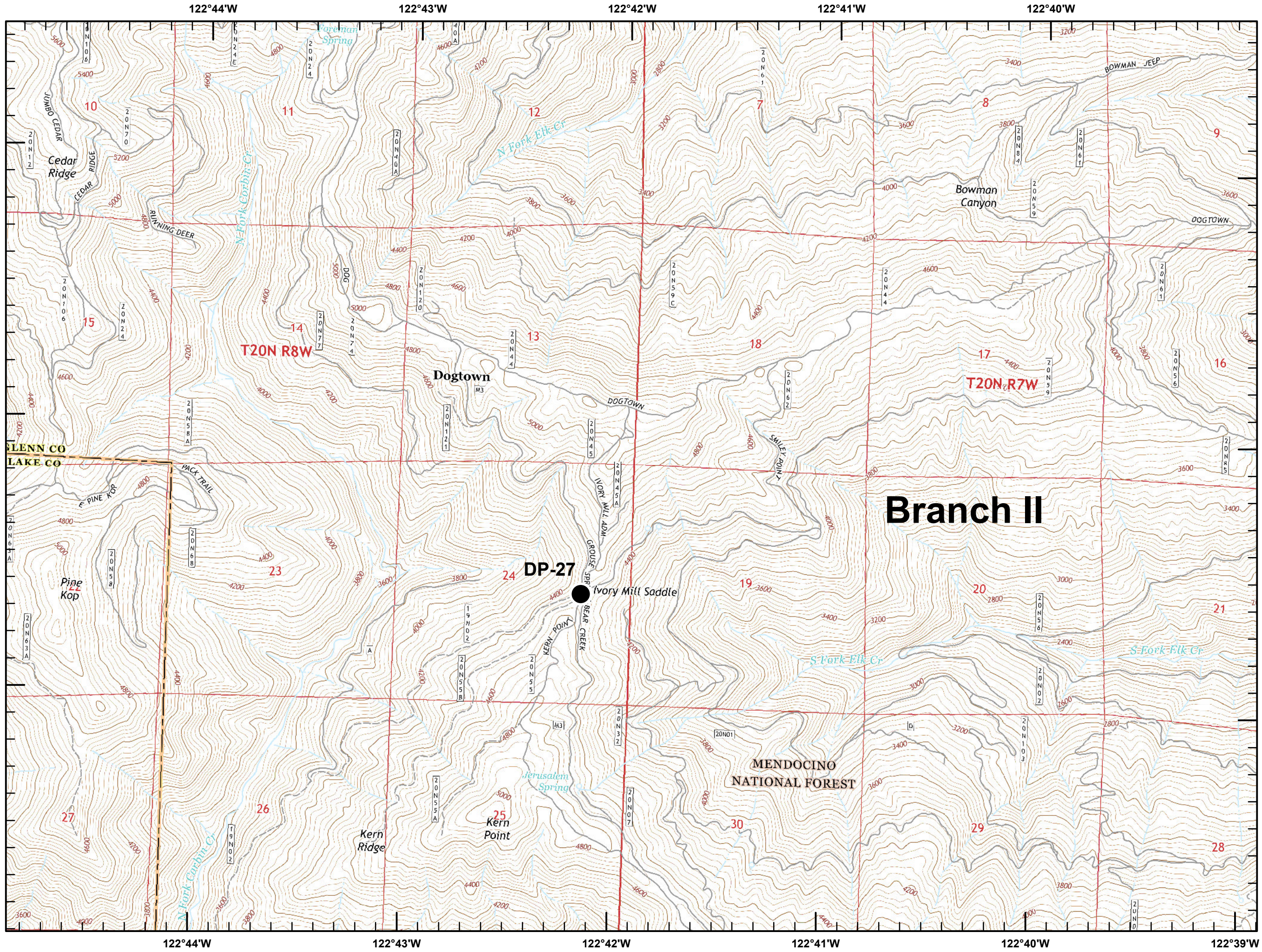
				1
	2	3	4	
	5	6	7	8
9	10	11	12	13
14	15	16	17	18
19	20	21	22	23
				24



NorCal IMTI GIS
9/16/2018
21:50 hrs

1:24,000

0 0.25 0.5 Miles



Branch II

Mendocino Complex

CA-MEU-008674

September 17, 2018

Page 2 of 24

IAP Branch I



Branch Break



Drop Point



Mobile Weather Unit



Repeater

Datum: NAD83

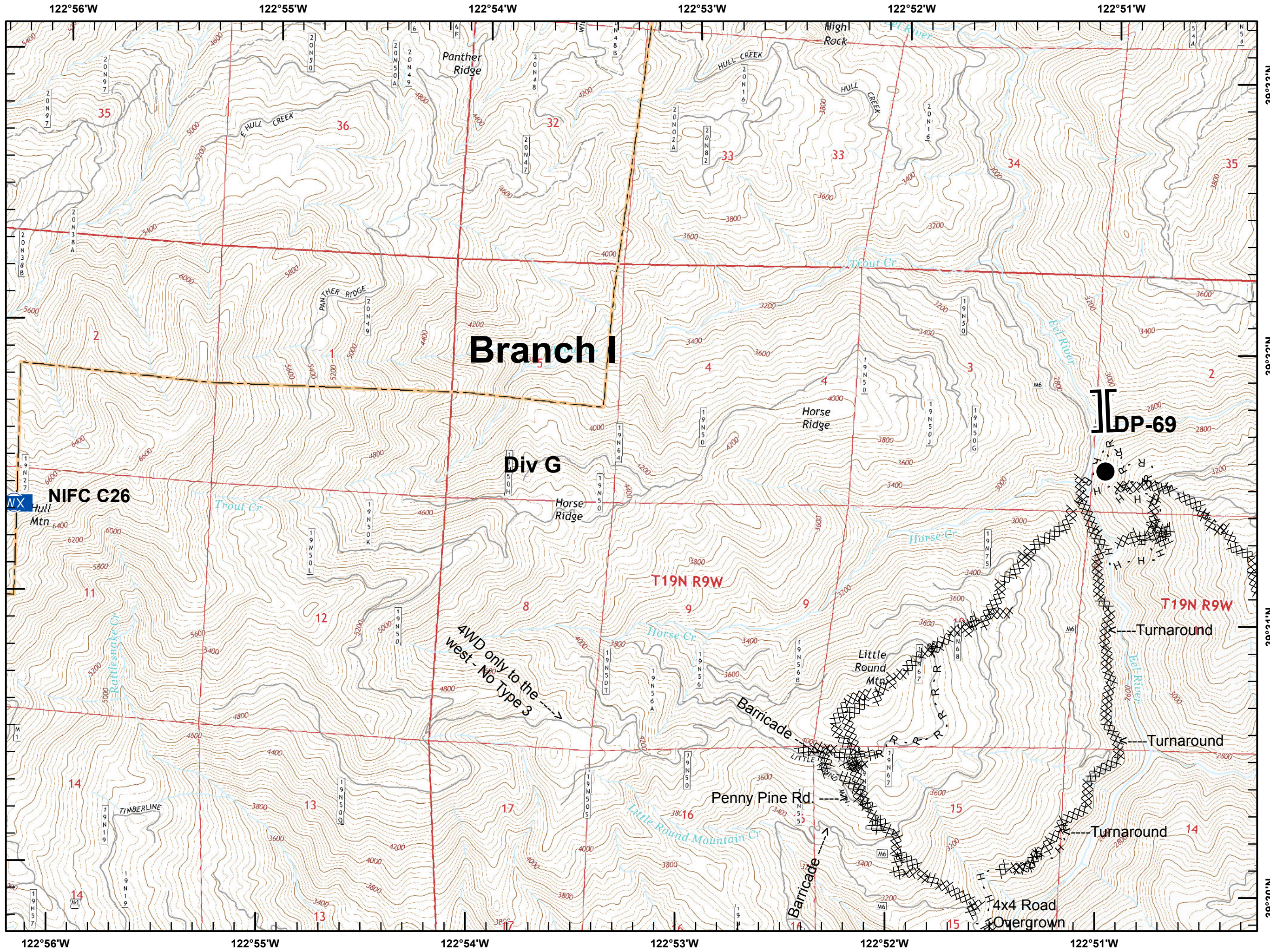
				1
		2	3	4
	5	6	7	8
9	10	11	12	13
14	15	16	17	18
19	20	21	22	23
				24



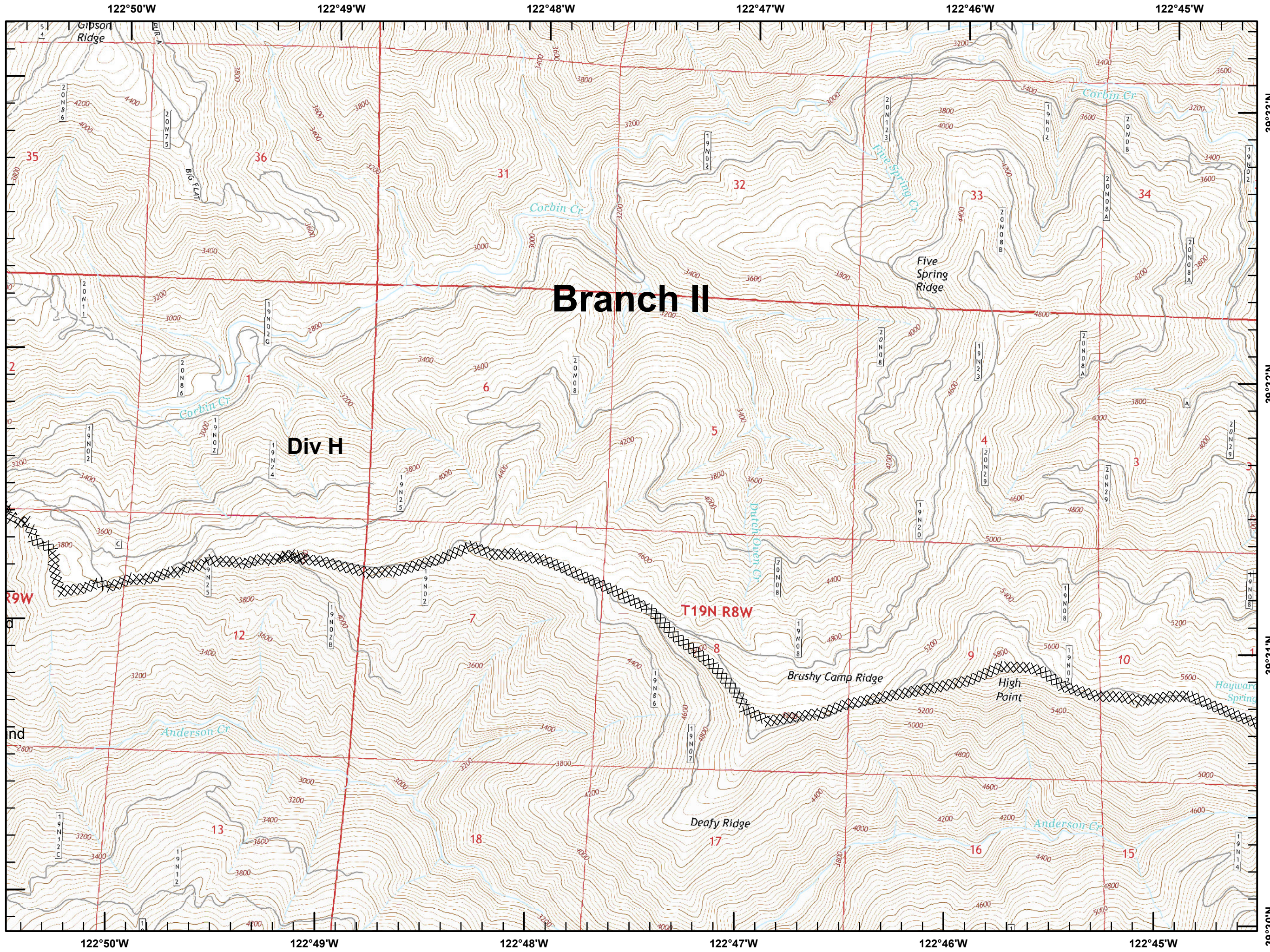
NorCal IMTI GIS
9/16/2018
21:51 hrs

1:24,000

0 0.25 0.5 Miles



IAP Branch I



Branch II

Div H

T19N R8W


Datum: NAD83

				1
		2	3	4
	5	6	7	8
9	10	11	12	13
14	15	16	17	18
19	20	21	22	23
				24



NorCal IMTI GIS
 9/16/2018
 21:51 hrs

1:24,000



Mendocino Complex

CA-MEU-008674

September 17, 2018

Page 4 of 24

IAP Branch I



Division Break



Drop Point



Repeater

Datum: NAD83

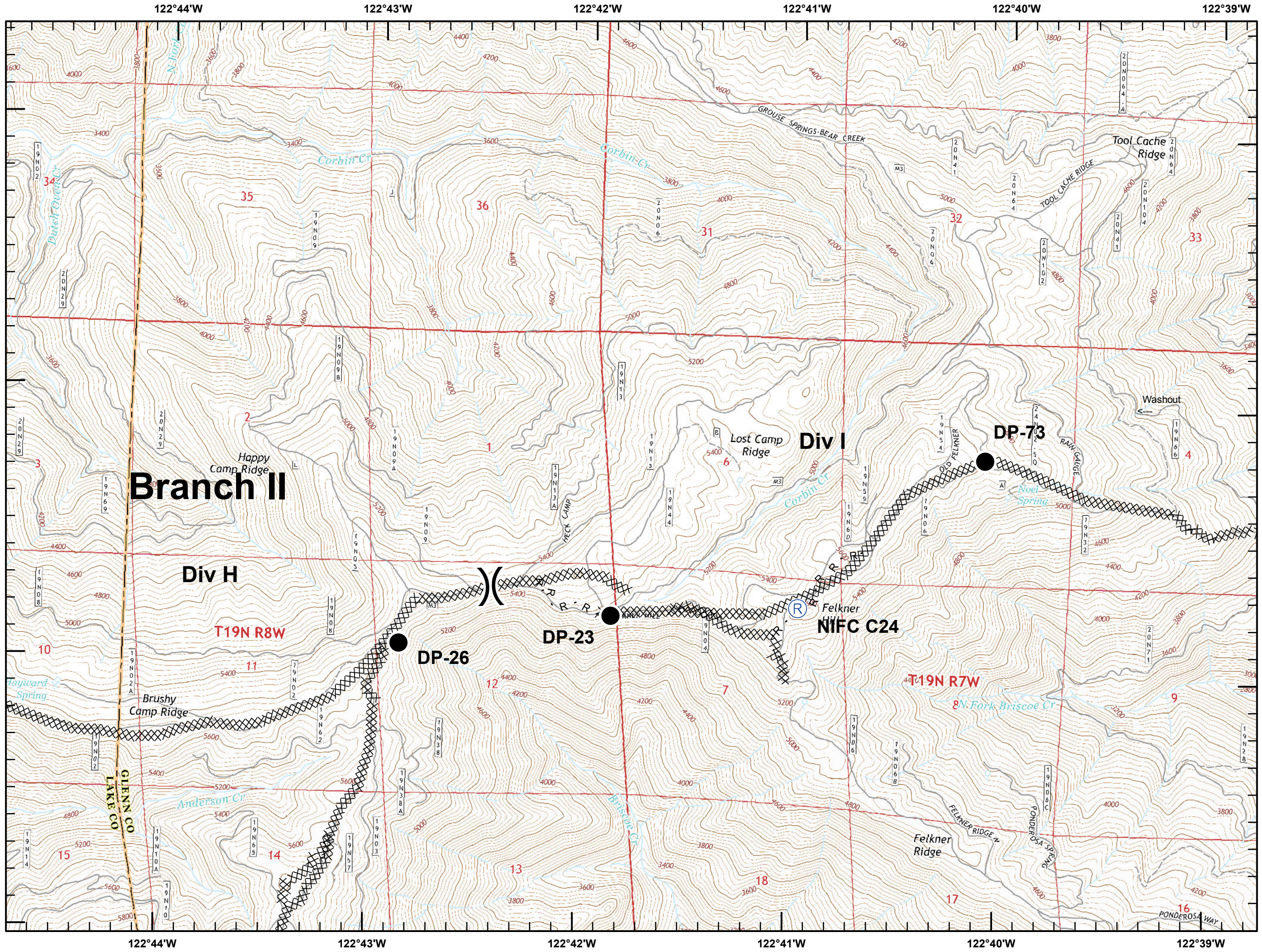
				1
		2	3	4
	5	6	7	8
9	10	11	12	13
14	15	16	17	18
19	20	21	22	23
				24



NorCal IMTI GIS
9/16/2018
21:51 hrs

1:24,000

0 0.25 0.5 Miles



Branch II

Div H

Div I

NIFC C24

DP-26

DP-23

DP-73

T19N R8W

T19N R7W

GLENN CO
LAKE CO

122°44'W 122°43'W 122°42'W 122°41'W 122°40'W 122°39'W

39°33'N 39°32'N 39°31'N

Mendocino Complex

CA-MEU-008674

September 17, 2018

Page 5 of 24

IAP Branch I



Division Break



Drop Point



Bridge

Datum: NAD83

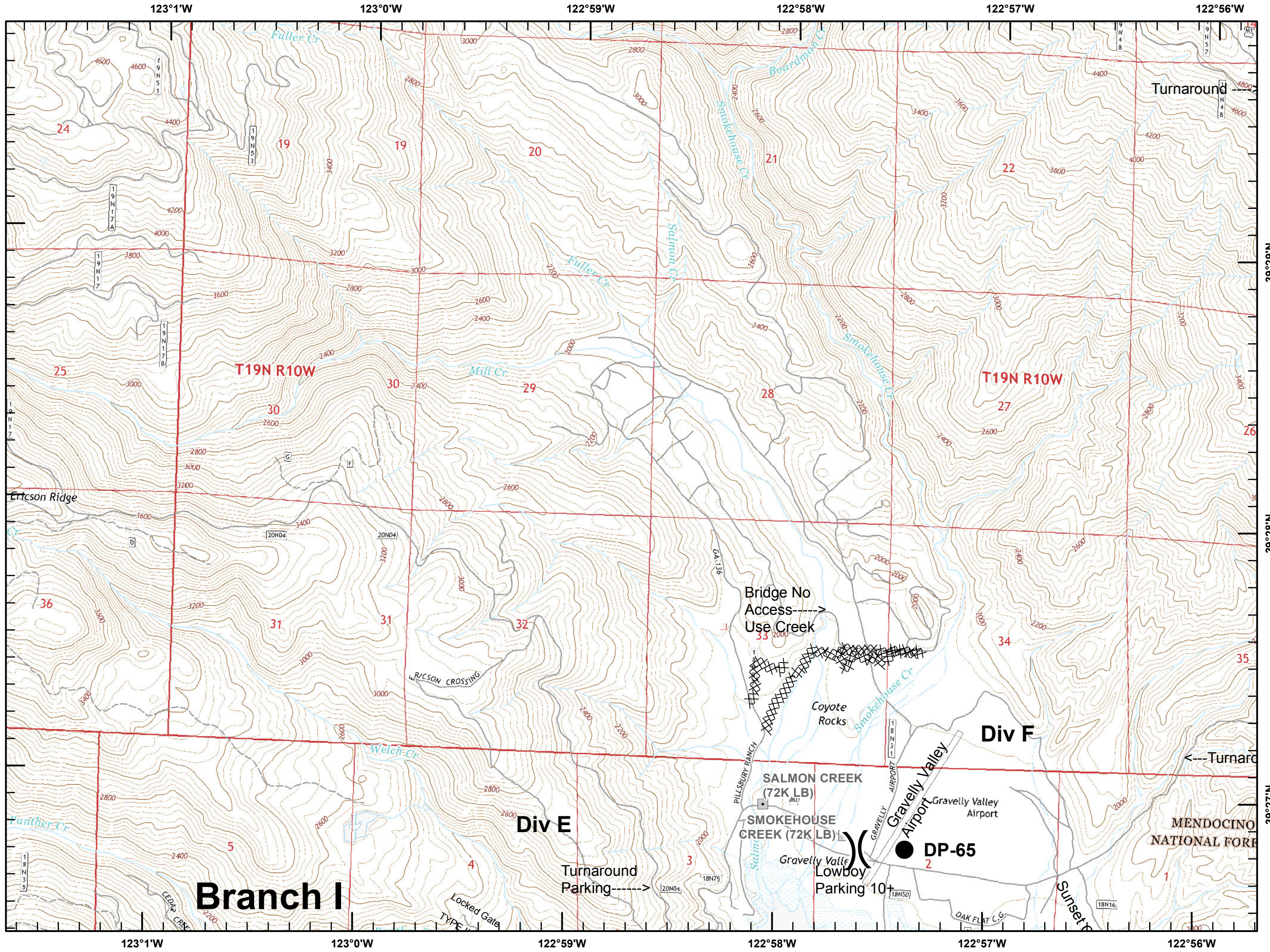
				1
	2	3	4	
5	6	7	8	
9	10	11	12	13
14	15	16	17	18
19	20	21	22	23
				24



NorCal IMTI GIS
9/16/2018
21:51 hrs

1:24,000

0 0.25 0.5 Miles



Mendocino Complex

CA-MEU-008674

September 17, 2018

Page 6 of 24

IAP Branch I



Division Break



Drop Point



Bridge

Datum: NAD83

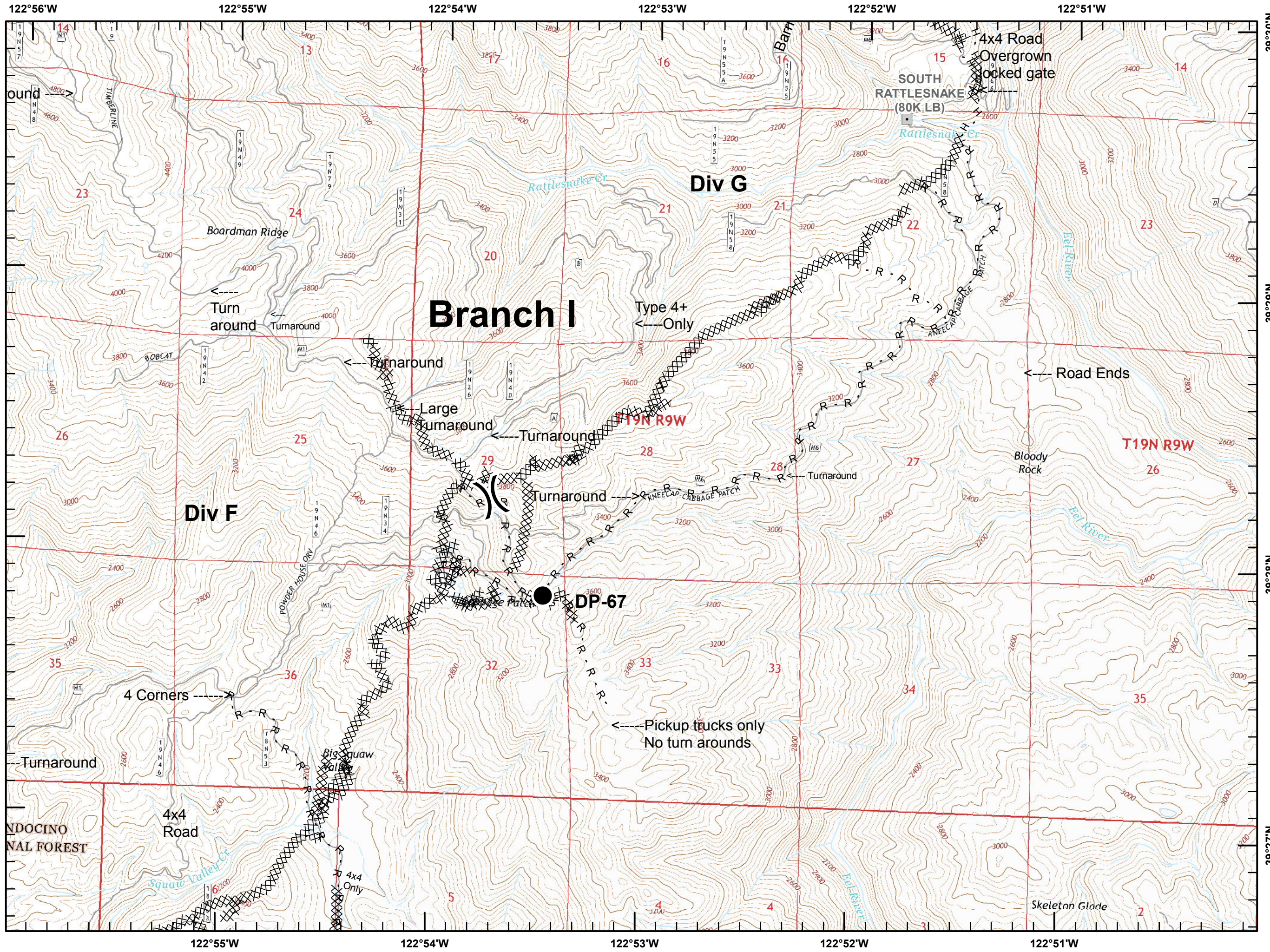
				1
		2	3	4
	5	6	7	8
9	10	11	12	13
14	15	16	17	18
19	20	21	22	23
				24



NorCal IMTI GIS
9/16/2018
21:51 hrs

1:24,000

0 0.25 0.5 Miles



Mendocino Complex

CA-MEU-008674

September 17, 2018

Page 7 of 24

IAP Branch I



Drop Point

Datum: NAD83

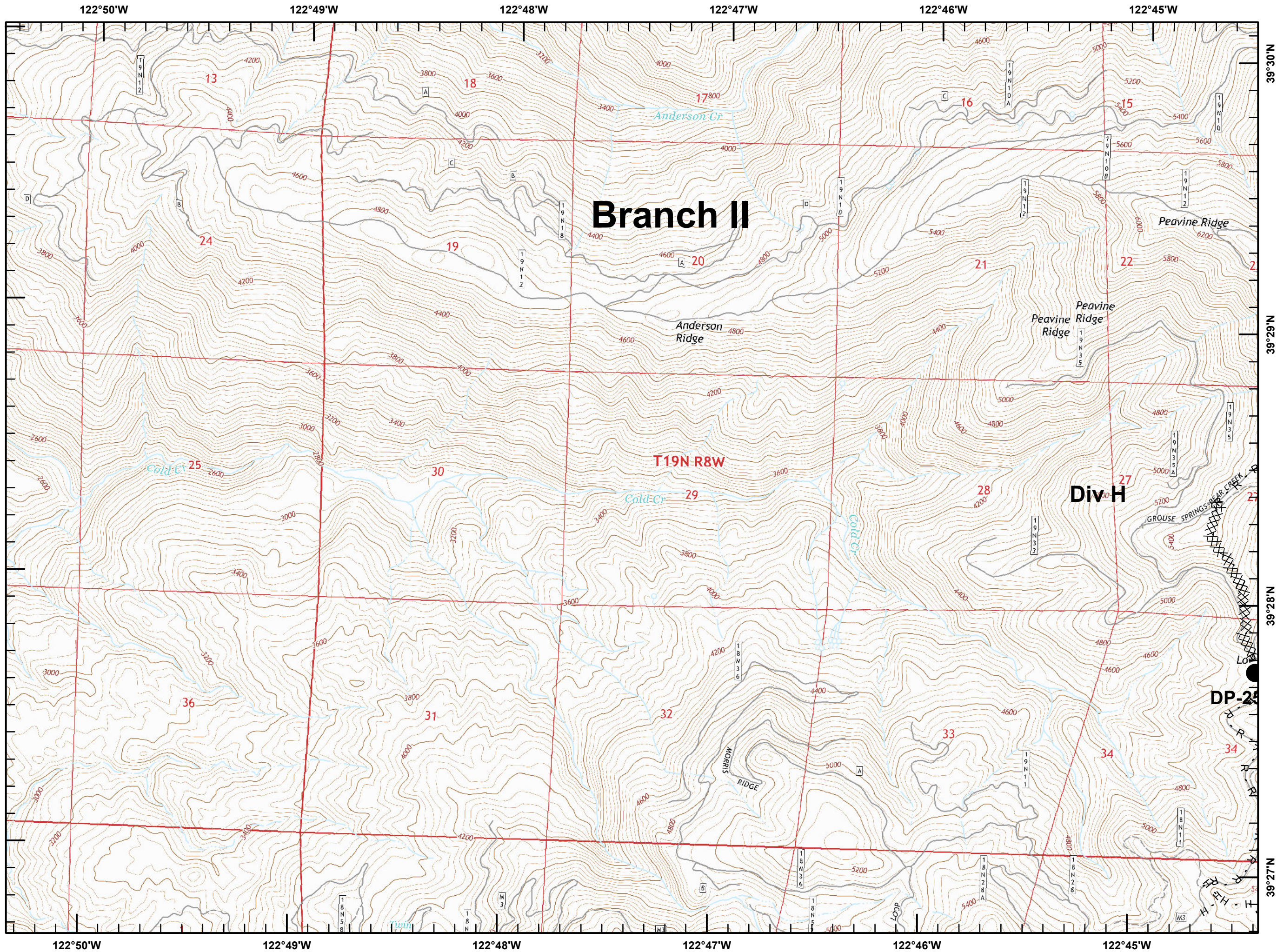
				1
		2	3	4
	5	6	7	8
9	10	11	12	13
14	15	16	17	18
19	20	21	22	23
				24



NorCal IMTI GIS
9/16/2018
21:51 hrs

1:24,000

0 0.25 0.5 Miles



Mendocino Complex

CA-MEU-008674

September 17, 2018

Page 8 of 24

IAP Branch I



Dip Site



Drop Point

Datum: NAD83

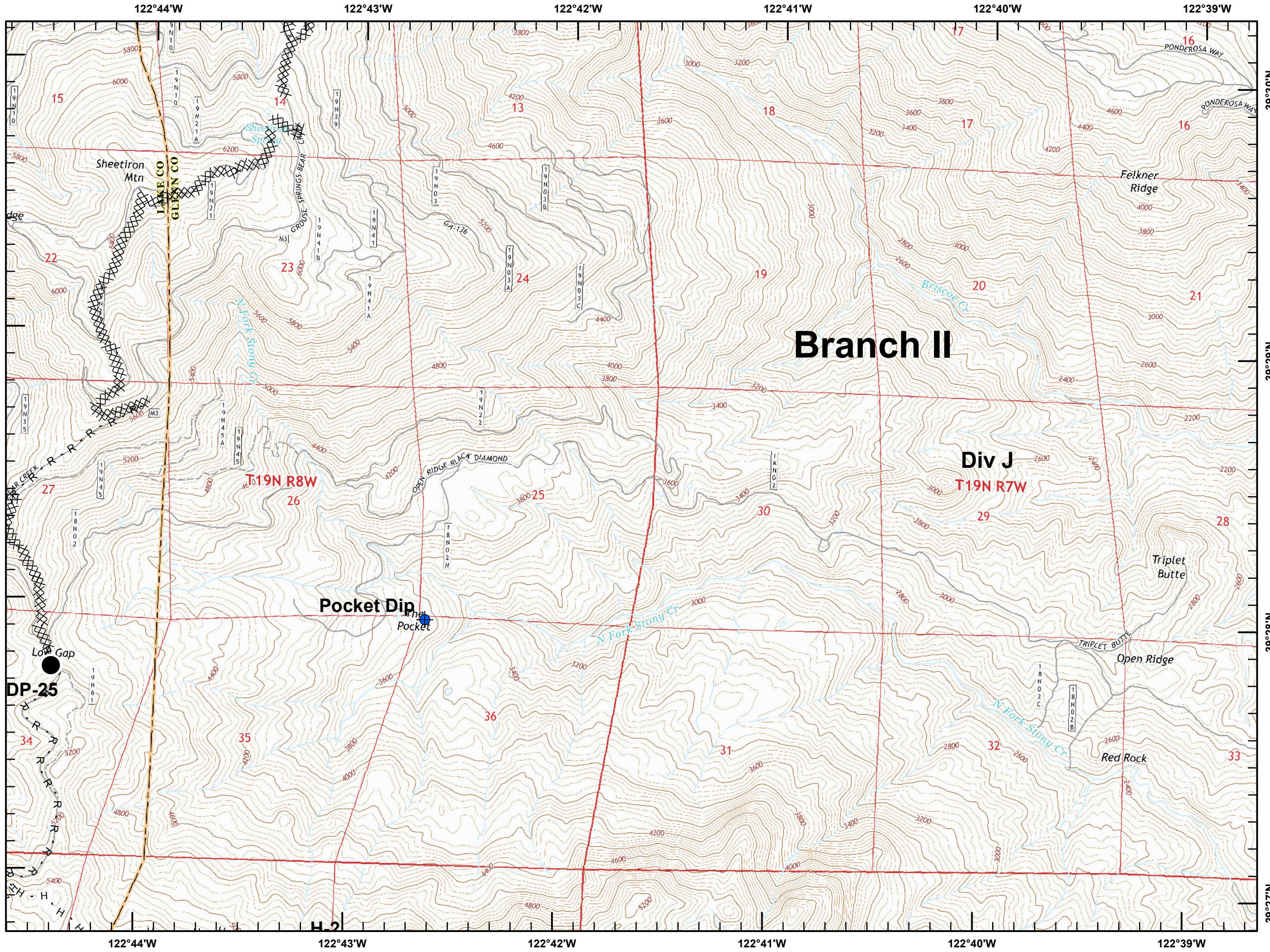
				1
		2	3	4
	5	6	7	8
9	10	11	12	13
14	15	16	17	18
19	20	21	22	23
				24



NorCal IMTI GIS
9/16/2018
21:51 hrs

1:24,000

0 0.25 0.5 Miles



Mendocino Complex

CA-MEU-008674

September 17, 2018

Page 9 of 24

IAP Branch I



- Dip Site
- Drop Point
- Helispot
- Repeater

Datum: NAD83

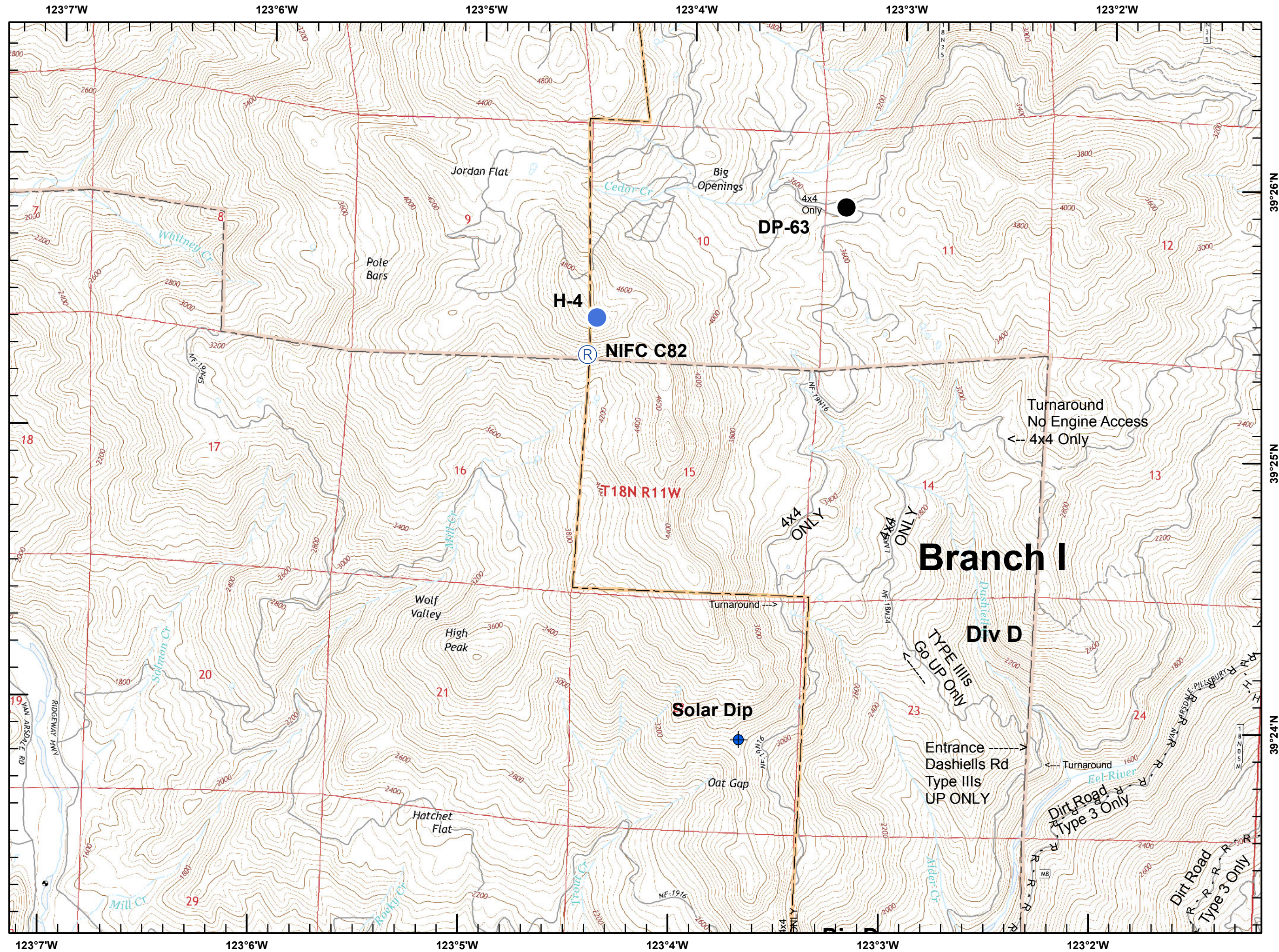
				1
		2	3	4
	5	6	7	8
9	10	11	12	13
14	15	16	17	18
19	20	21	22	23
				24



NorCal IMTI GIS
9/16/2018
21:51 hrs

1:24,000

0 0.25 0.5 Miles



Mendocino Complex

CA-MEU-008674

September 17, 2018

Page 10 of 24

IAP Branch I



Division Break



Dip Site



Drop Point



Water Source



Bridge

Datum: NAD83

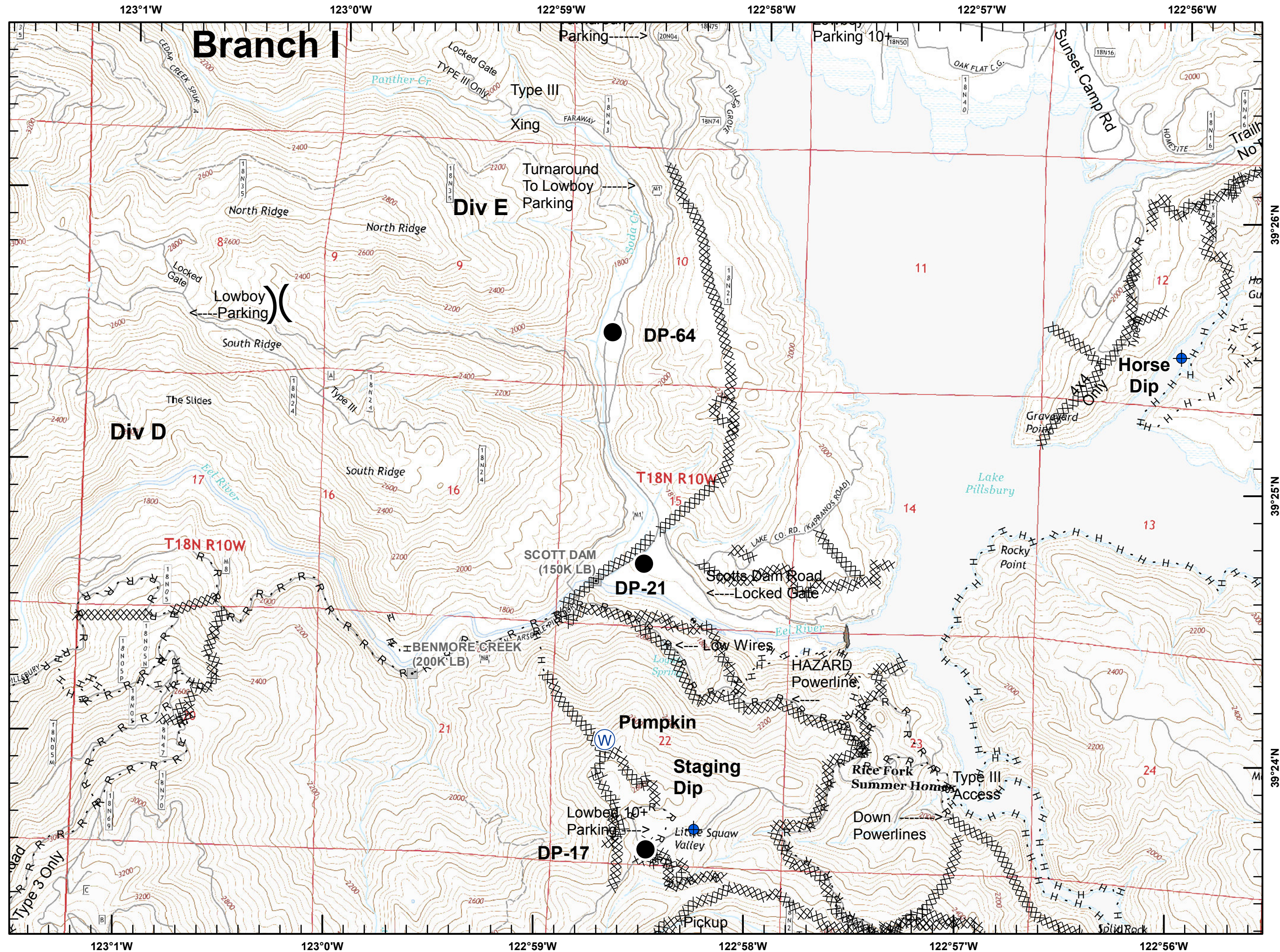
				1
		2	3	4
	5	6	7	8
9	10	11	12	13
14	15	16	17	18
19	20	21	22	23
				24



NorCal IMTI GIS
9/16/2018
21:51 hrs

1:24,000

0 0.25 0.5 Miles



Mendocino Complex

CA-MEU-008674

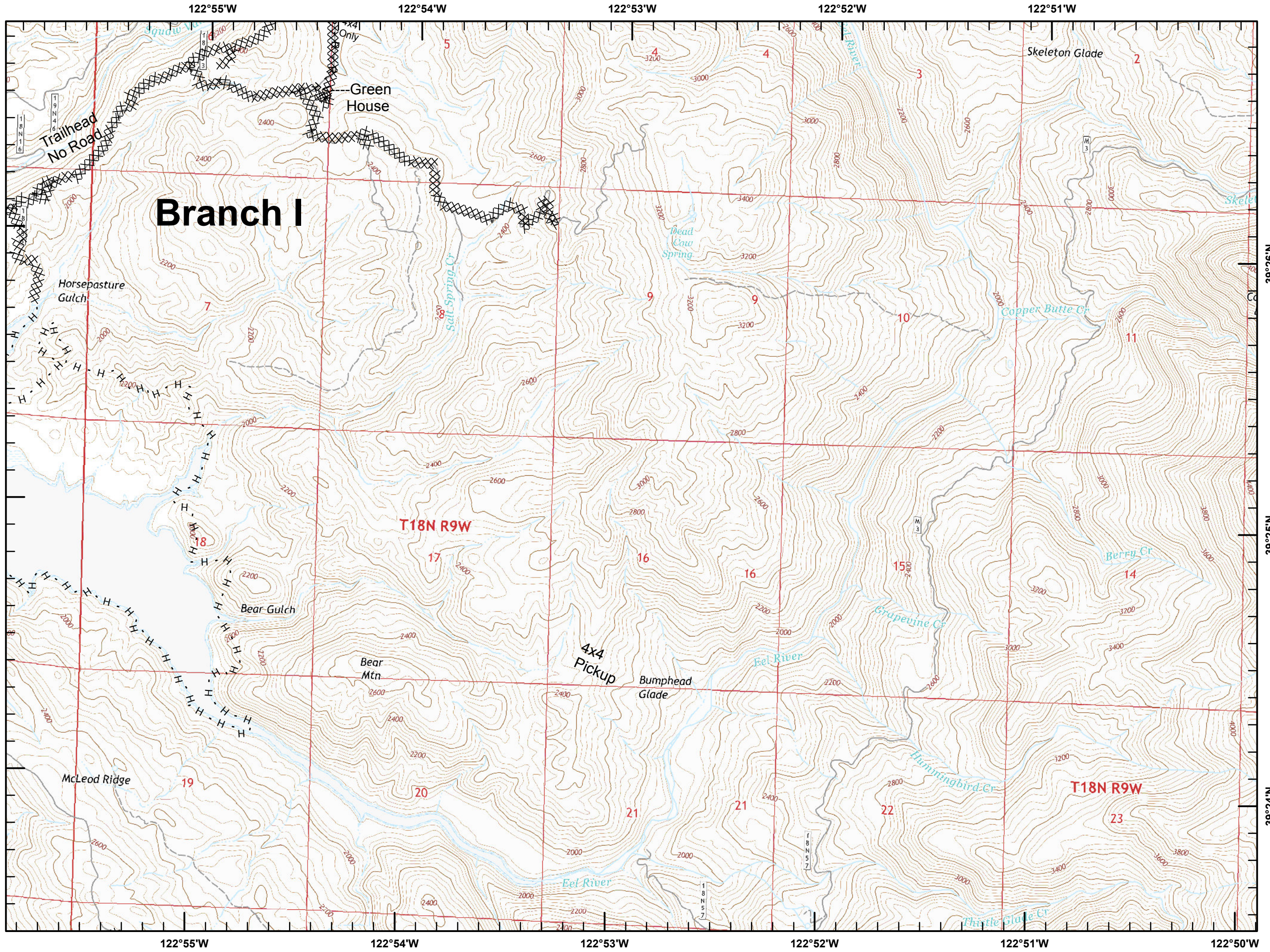
September 17, 2018

Page 11 of 24

IAP Branch I



Branch I



Datum: NAD83

				1
		2	3	4
	5	6	7	8
9	10	11	12	13
14	15	16	17	18
19	20	21	22	23
				24



NorCal IMTI GIS
9/16/2018
21:51 hrs

1:24,000

0 0.25 0.5 Miles

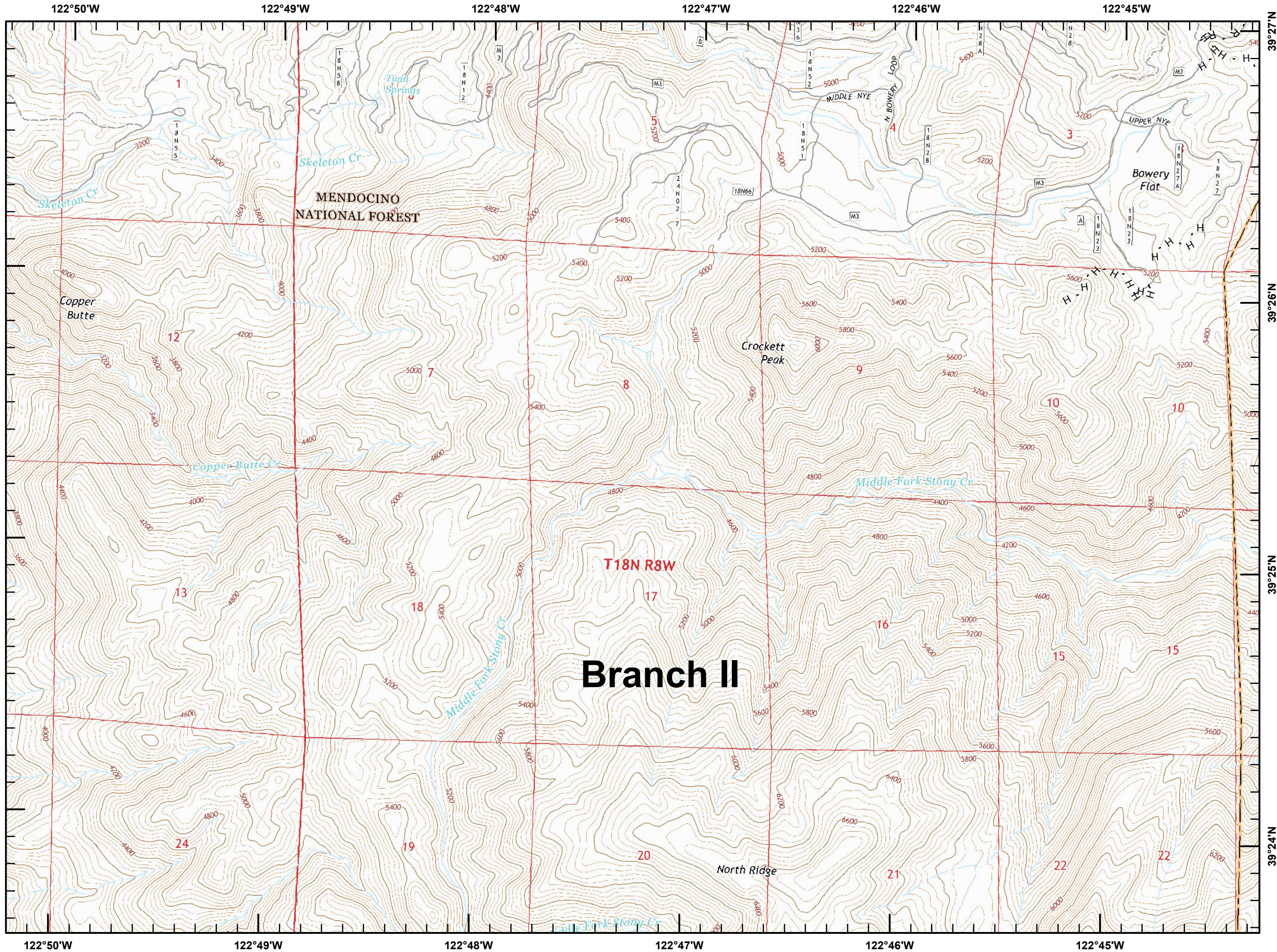
Mendocino Complex

CA-MEU-008674

September 17, 2018

Page 12 of 24

IAP Branch I



Datum: NAD83

				1
		2	3	4
	5	6	7	8
9	10	11	12	13
14	15	16	17	18
19	20	21	22	23
				24



NorCal IMTI GIS
9/16/2018
21:51 hrs

1:24,000

0 0.25 0.5 Miles

IAP Branch I



- Helispot
- R Repeater

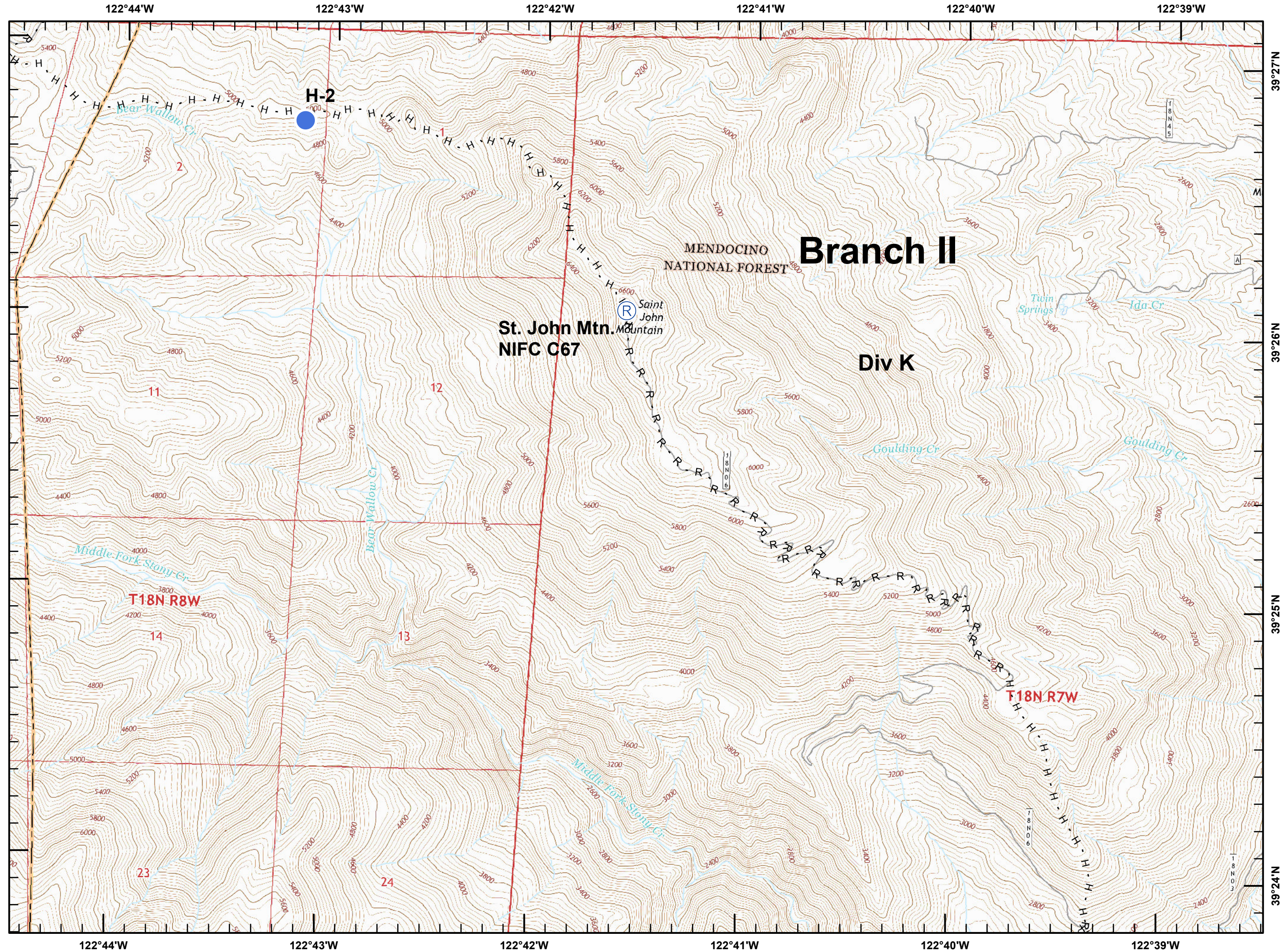
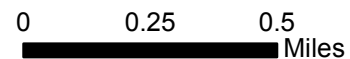
Datum: NAD83

				1
		2	3	4
	5	6	7	8
9	10	11	12	13
14	15	16	17	18
19	20	21	22	23
				24



NorCal IMTI GIS
 9/16/2018
 21:51 hrs

1:24,000



Mendocino Complex

CA-MEU-008674

September 17, 2018

Page 14 of 24

IAP Branch I



Division Break



Dip Site



Drop Point



Helispot



Bridge



Active Mines (2010)

Datum: NAD83

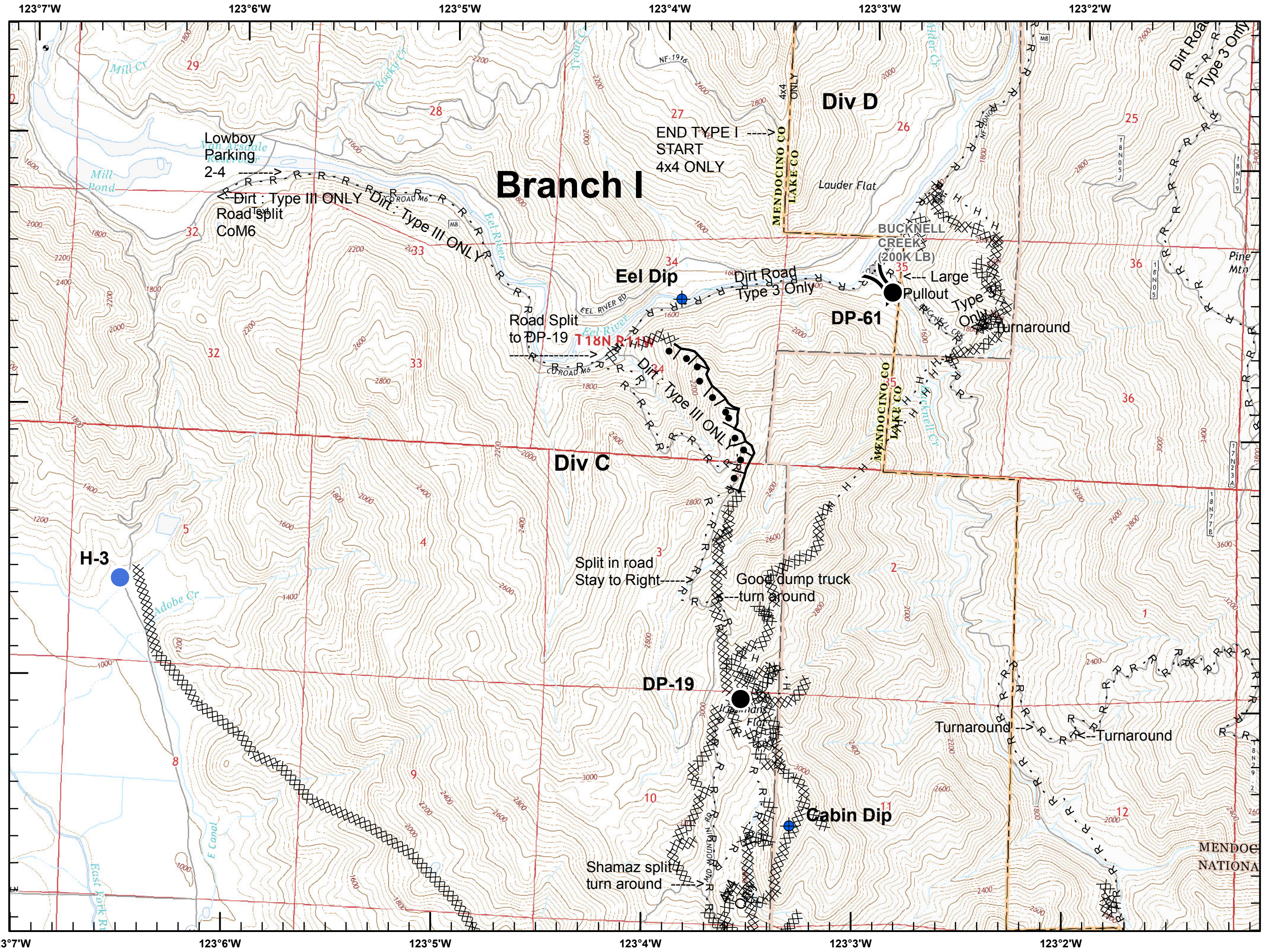
				1
		2	3	4
	5	6	7	8
9	10	11	12	13
14	15	16	17	18
19	20	21	22	23
				24



NorCal IMTI GIS
9/16/2018
21:51 hrs

1:24,000

0 0.25 0.5 Miles



Mendocino Complex

CA-MEU-008674

September 17, 2018

Page 15 of 24

IAP Branch I



● Drop Point

Datum: NAD83

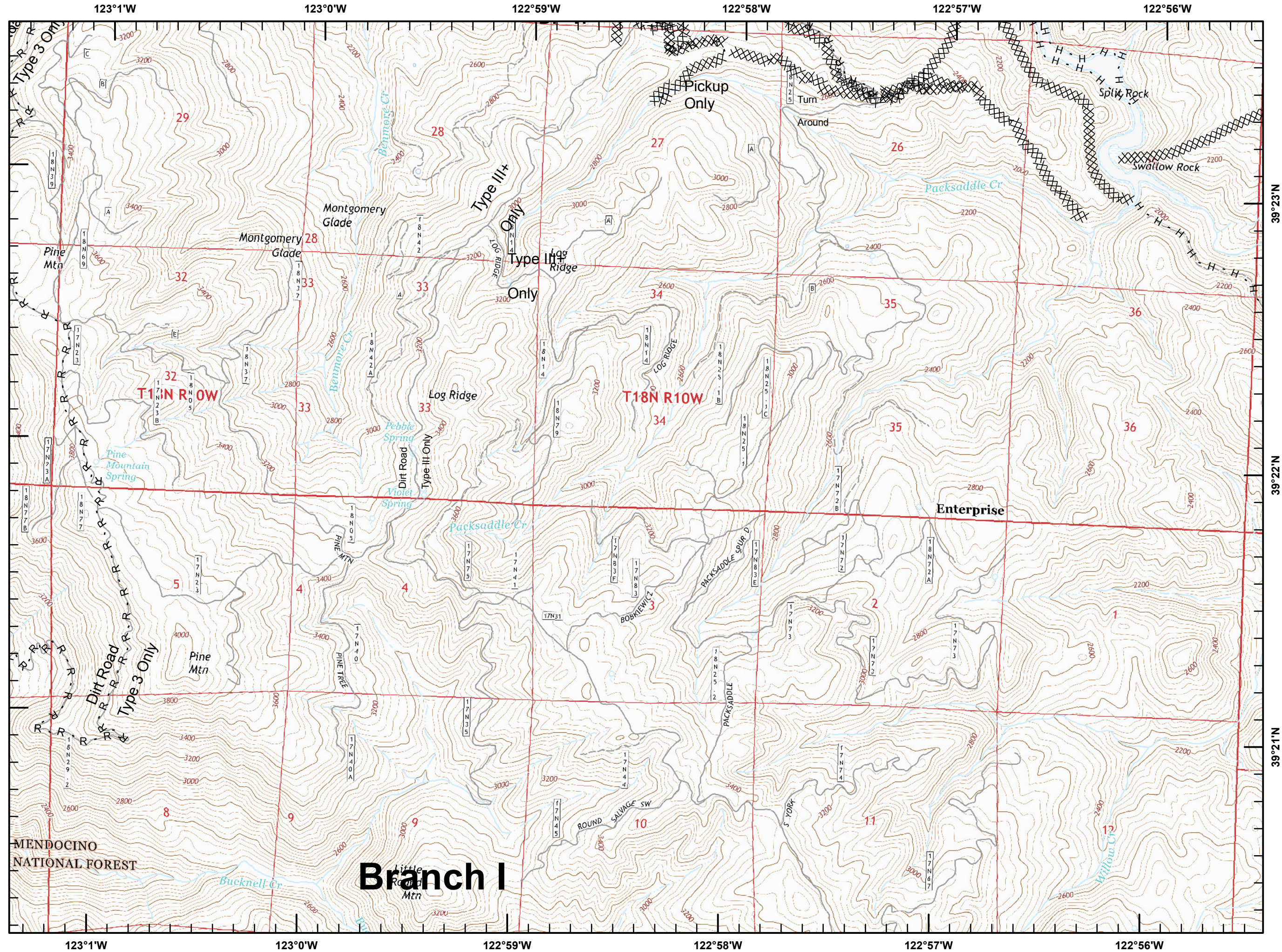
				1
		2	3	4
	5	6	7	8
9	10	11	12	13
14	15	16	17	18
19	20	21	22	23
				24



NorCal IMTI GIS
9/16/2018
21:51 hrs

1:24,000

0 0.25 0.5 Miles



Mendocino Complex

CA-MEU-008674

September 17, 2018

Page 16 of 24

IAP Branch I



● Drop Point

Datum: NAD83

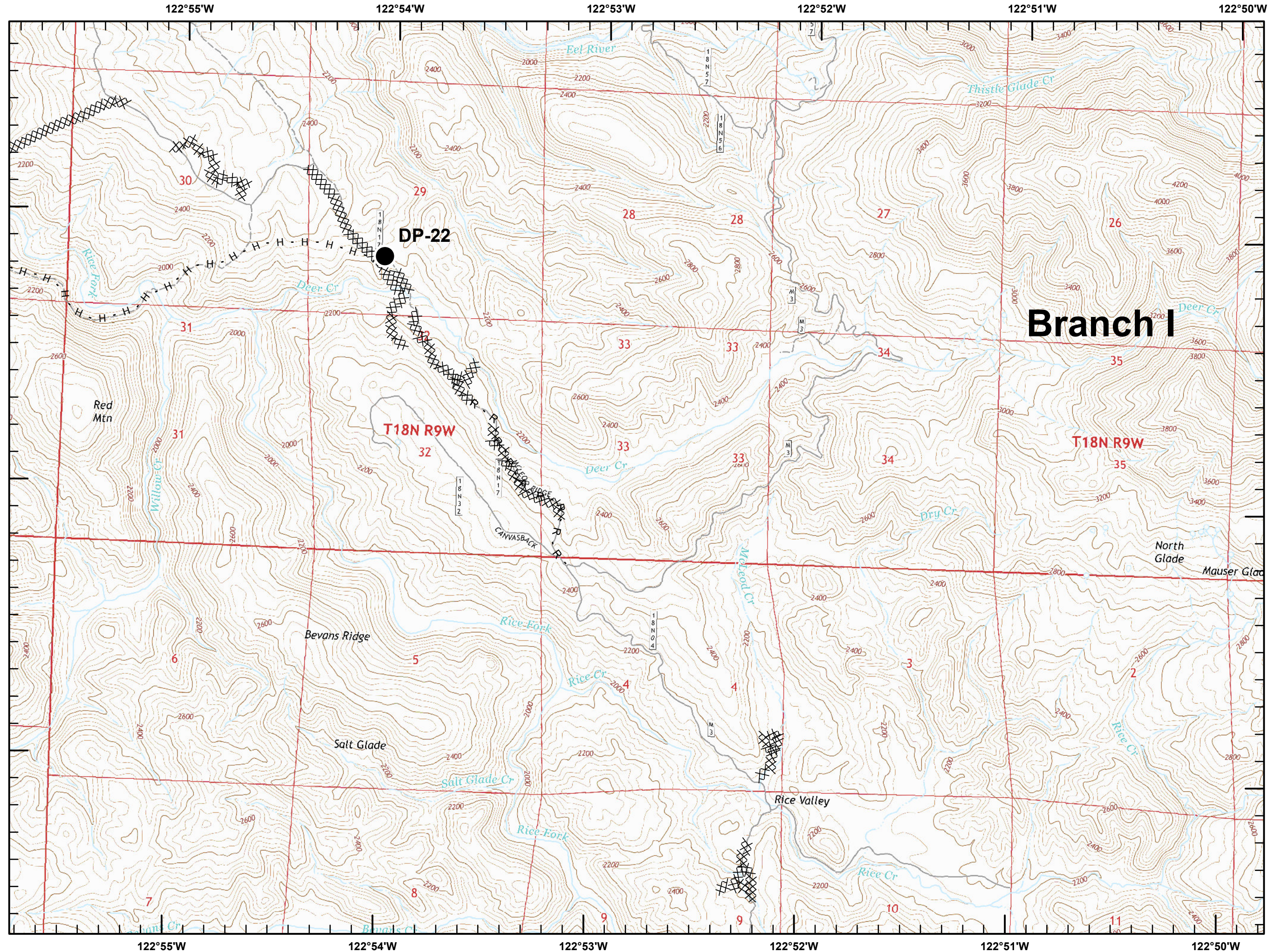
				1
		2	3	4
	5	6	7	8
9	10	11	12	13
14	15	16	17	18
19	20	21	22	23
				24



NorCal IMTI GIS
9/16/2018
21:51 hrs

1:24,000

0 0.25 0.5 Miles



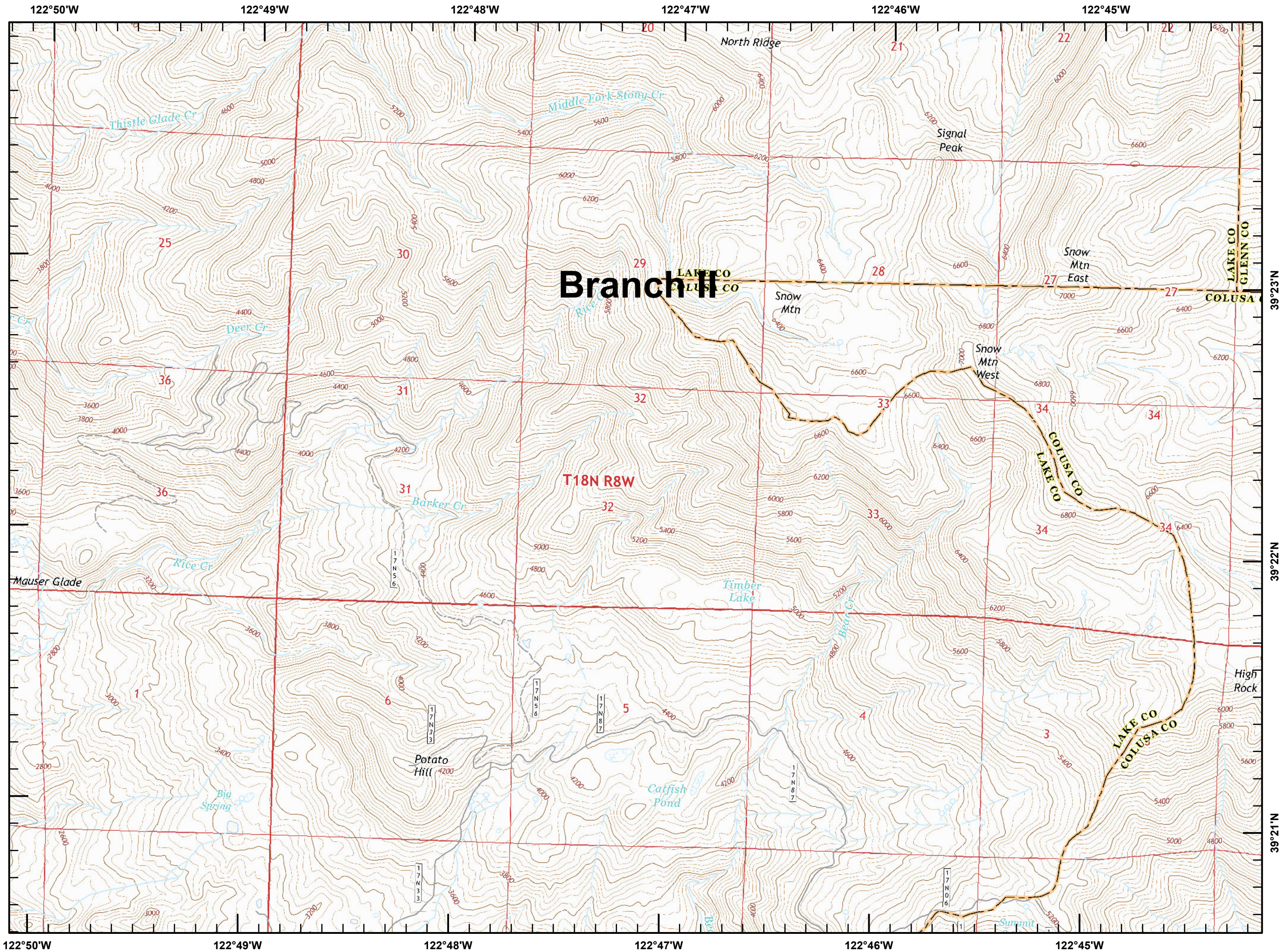
Mendocino Complex

CA-MEU-008674

September 17, 2018

Page 17 of 24

IAP Branch I



Datum: NAD83

				1
		2	3	4
	5	6	7	8
9	10	11	12	13
14	15	16	17	18
19	20	21	22	23
				24



NorCal IMTI GIS
9/16/2018
21:51 hrs

1:24,000

0 0.25 0.5 Miles

Mendocino Complex

CA-MEU-008674

September 17, 2018

Page 18 of 24

IAP Branch I



Division Break



Dip Site



Drop Point



Water Source



Bridge



Historic Dozer Line

Datum: NAD83

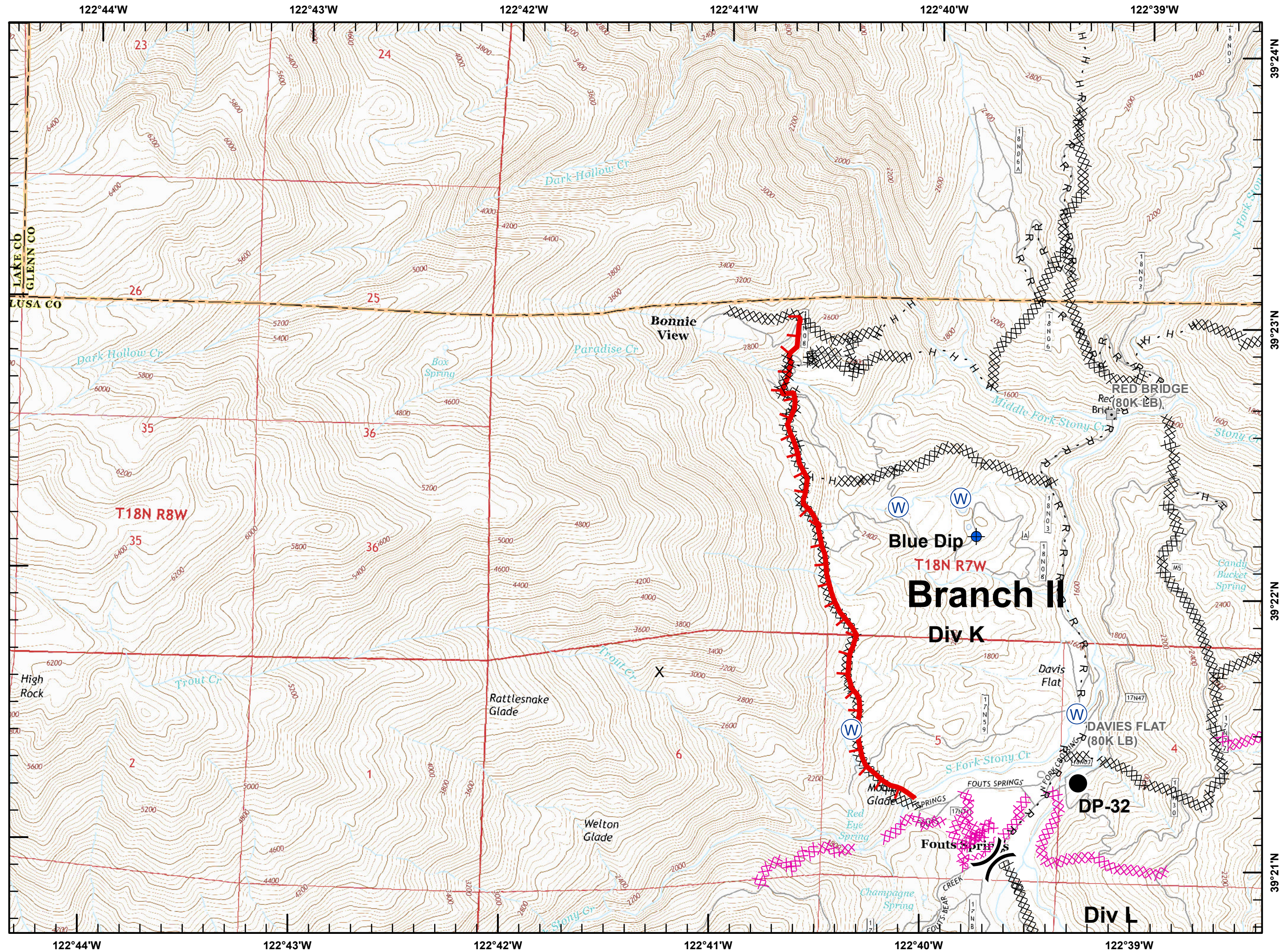
				1
		2	3	4
	5	6	7	8
9	10	11	12	13
14	15	16	17	18
19	20	21	22	23
				24



NorCal IMTI GIS
9/16/2018
21:51 hrs

1:24,000

0 0.25 0.5 Miles



Mendocino Complex

CA-MEU-008674

September 17, 2018

Page 19 of 24

IAP Branch I



Division Break



Dip Site



Drop Point



Active Mines (2010)

Datum: NAD83

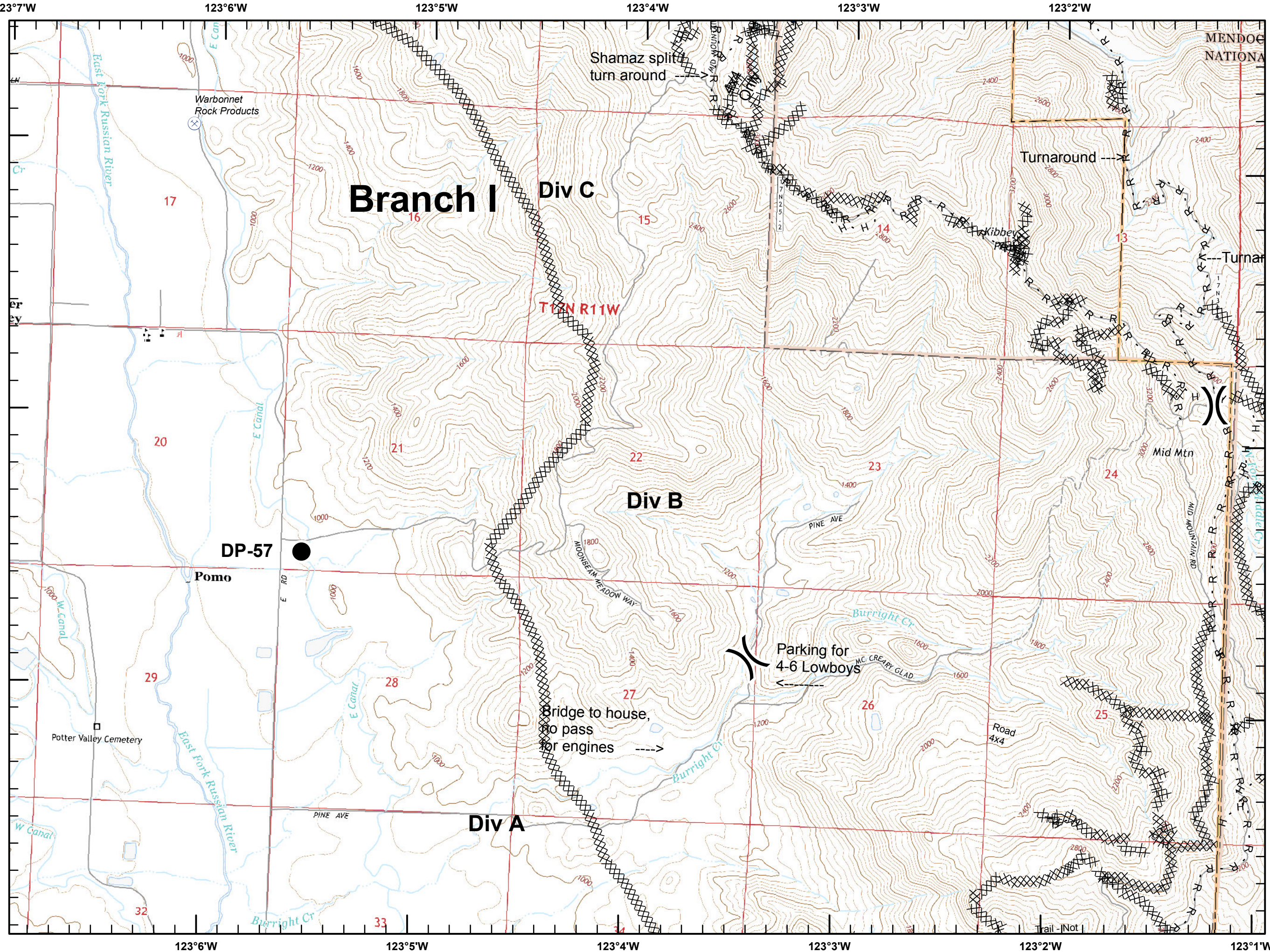
				1
		2	3	4
	5	6	7	8
9	10	11	12	13
14	15	16	17	18
19	20	21	22	23
				24



NorCal IMTI GIS
9/16/2018
21:51 hrs

1:24,000

0 0.25 0.5 Miles



Mendocino Complex

CA-MEU-008674

September 17, 2018

Page 20 of 24

IAP Branch I



Division Break



Drop Point



Mobile Weather Unit



Repeater

Datum: NAD83

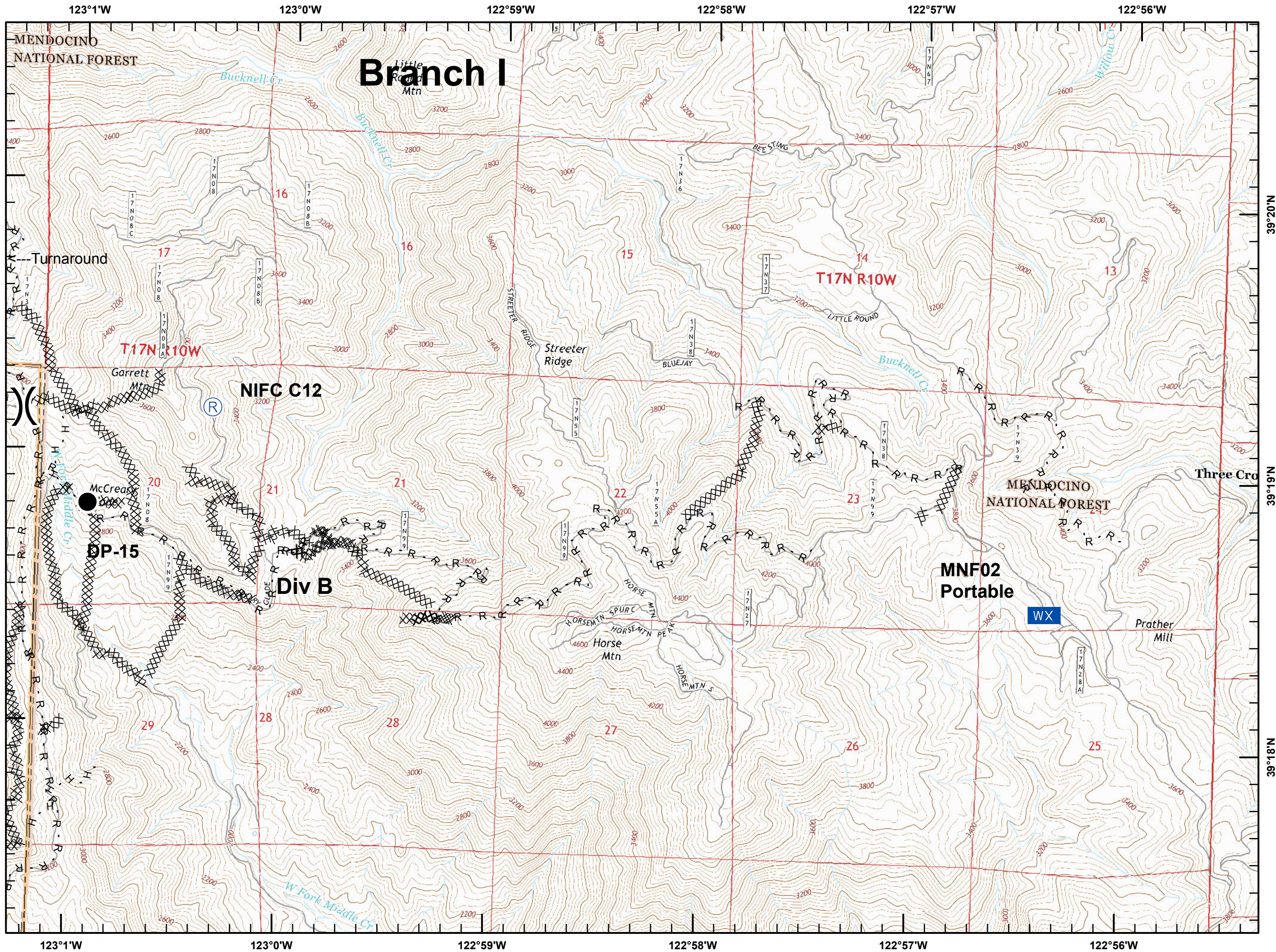
				1
		2	3	4
	5	6	7	8
9	10	11	12	13
14	15	16	17	18
19	20	21	22	23
				24



NorCal IMTI GIS
9/16/2018
21:51 hrs

1:24,000

0 0.25 0.5 Miles



Mendocino Complex

CA-MEU-008674

September 17, 2018

Page 21 of 24

IAP Branch I



● Drop Point

■ Bridge

Datum: NAD83

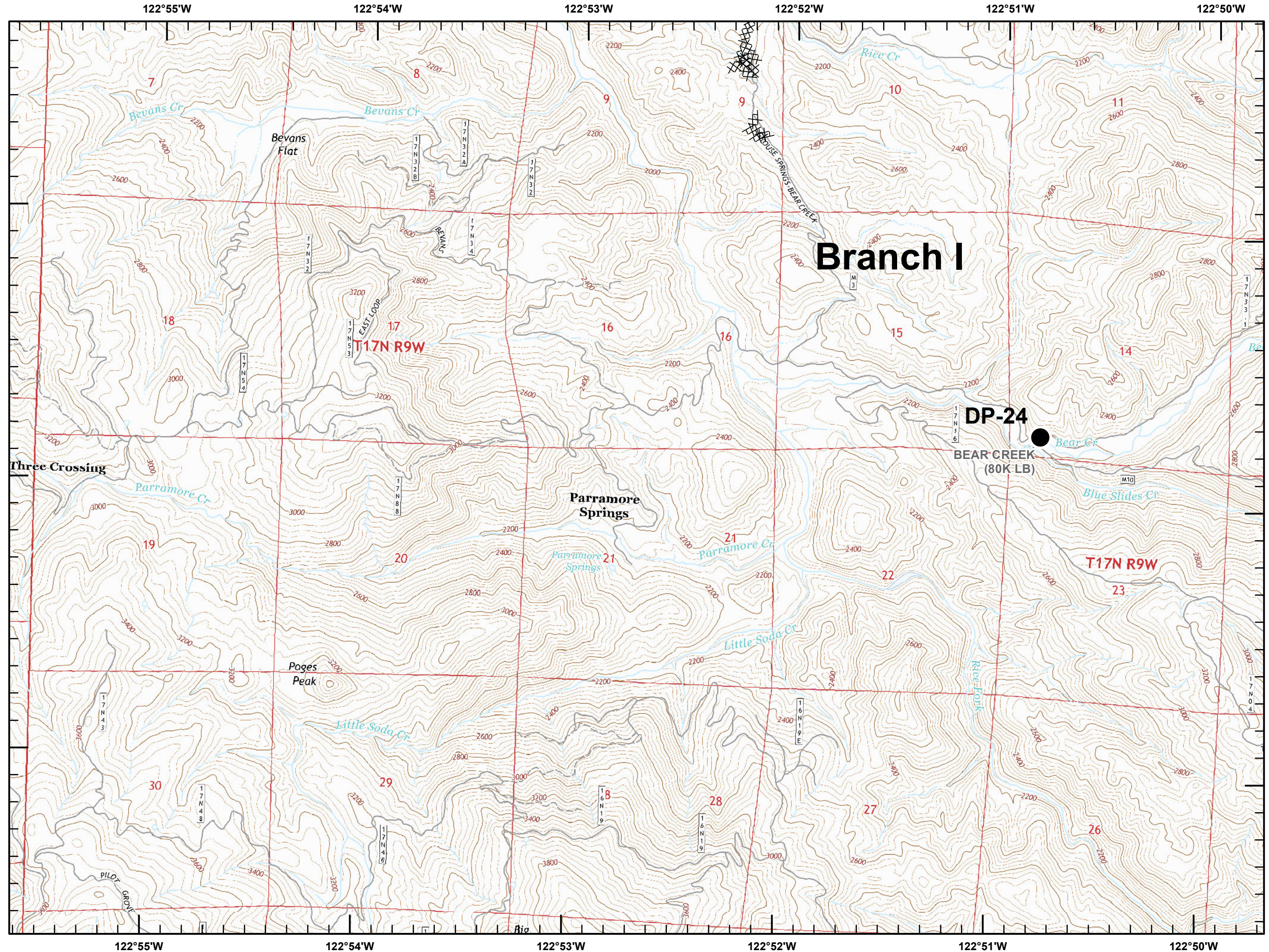
				1
		2	3	4
	5	6	7	8
9	10	11	12	13
14	15	16	17	18
19	20	21	22	23
				24



NorCal IMTI GIS
9/16/2018
21:51 hrs

1:24,000

0 0.25 0.5 Miles



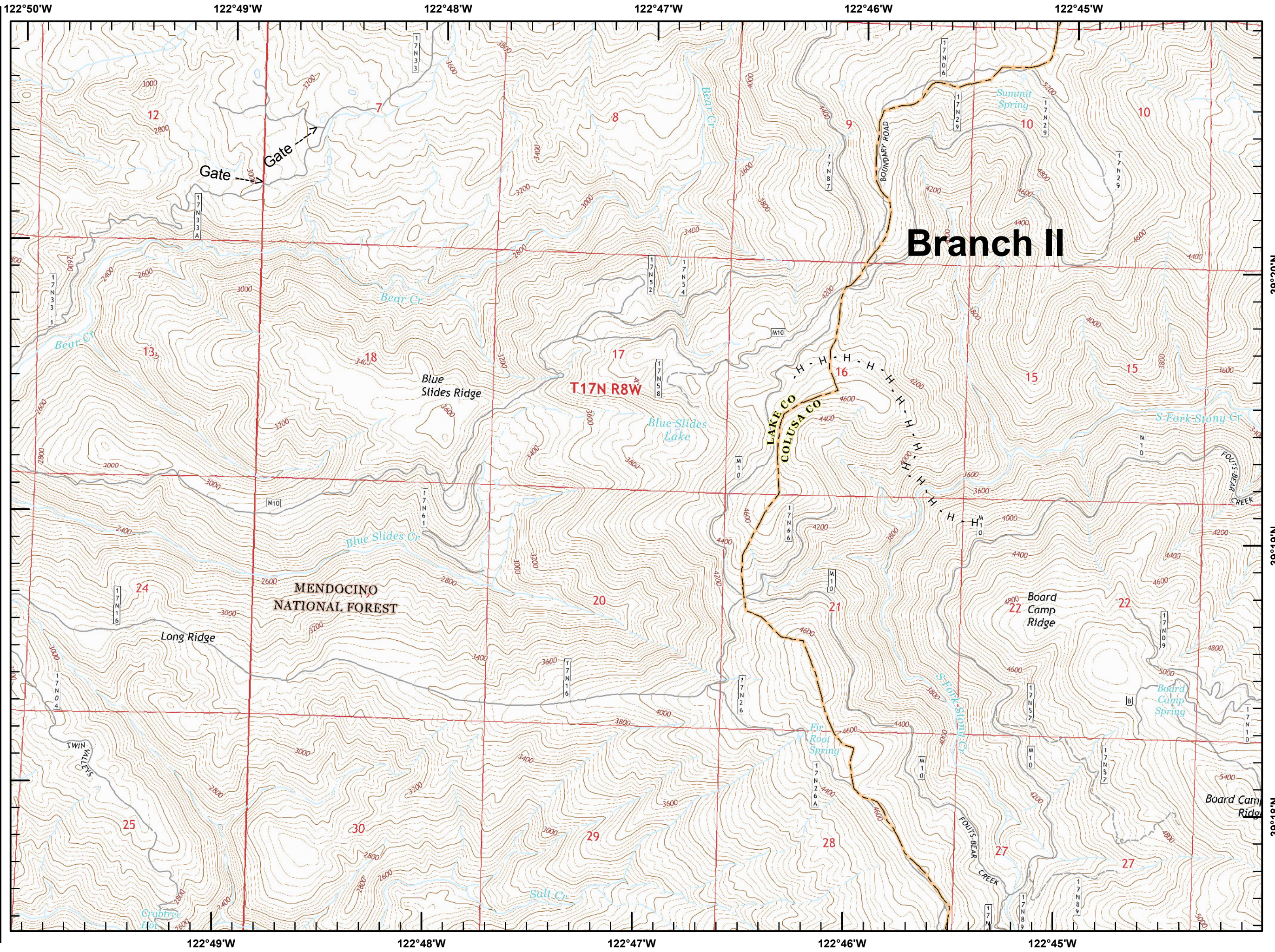
Mendocino Complex

CA-MEU-008674

September 17, 2018

Page 22 of 24

IAP Branch I



Datum: NAD83

				1
		2	3	4
	5	6	7	8
9	10	11	12	13
14	15	16	17	18
19	20	21	22	23
				24



NorCal IMTI GIS
9/16/2018
21:52 hrs

1:24,000

0 0.25 0.5 Miles

Mendocino Complex

CA-MEU-008674

September 17, 2018

Page 23 of 24

IAP Branch I



Division Break



Drop Point



Mobile Weather Unit



Historic Dozer Line

Datum: NAD83

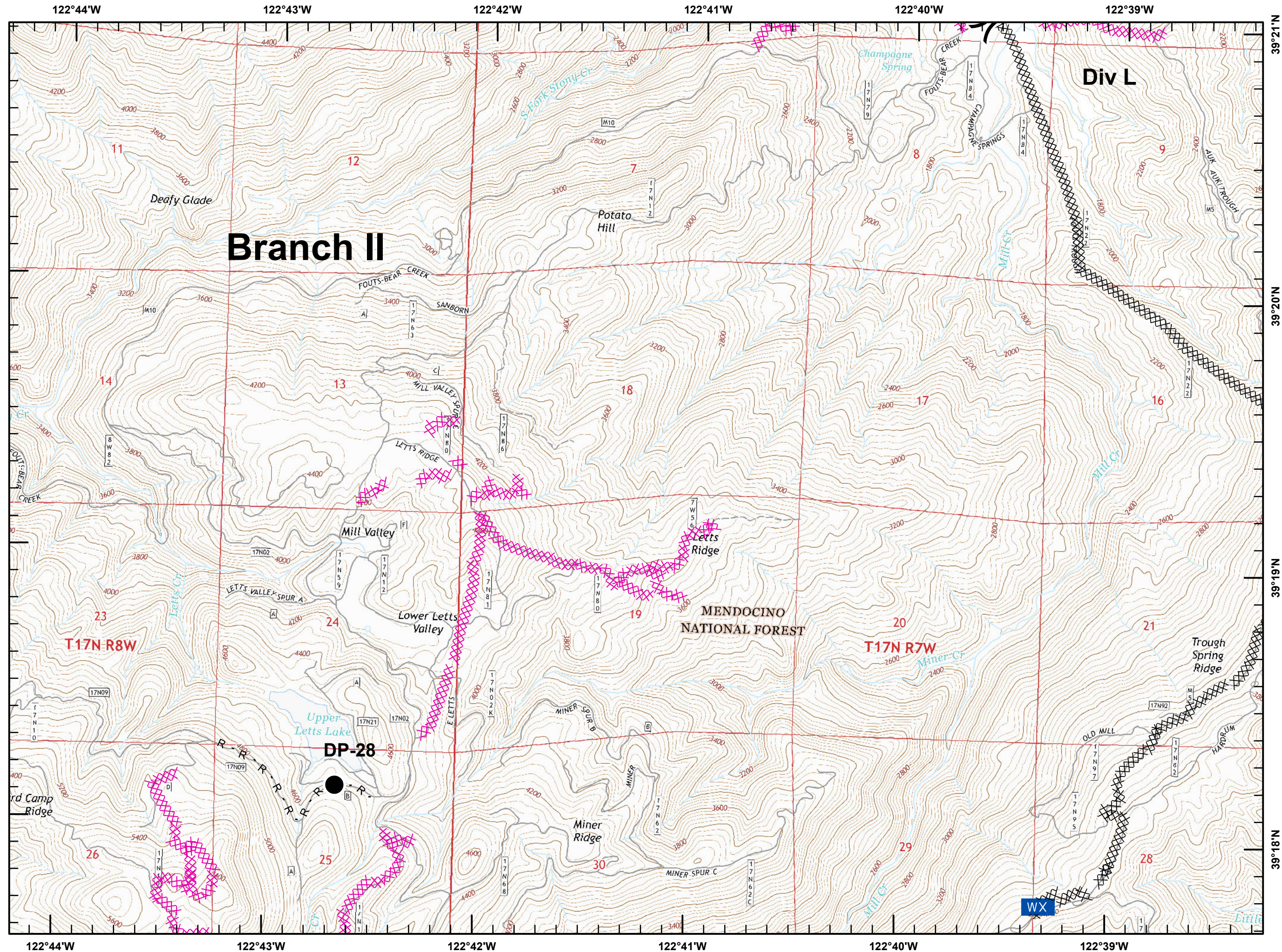
				1
		2	3	4
	5	6	7	8
9	10	11	12	13
14	15	16	17	18
19	20	21	22	23
				24



NorCal IMTI GIS
9/16/2018
21:52 hrs

1:24,000

0 0.25 0.5 Miles



Mendocino Complex

CA-MEU-008674

September 17, 2018

Page 24 of 24

IAP Branch I



WX Mobile Weather Unit

R Repeater

XXXXXX Historic Dozer Line

Datum: NAD83

				1
		2	3	4
	5	6	7	8
9	10	11	12	13
14	15	16	17	18
19	20	21	22	23
				24



NorCal IMTI GIS
9/16/2018
21:52 hrs

1:24,000

0 0.25 0.5 Miles

