

Mendocino Complex

CA-MEU-008674

September 18, 2018

Page 1 of 24

IAP Branch I



● Drop Point

Datum: NAD83

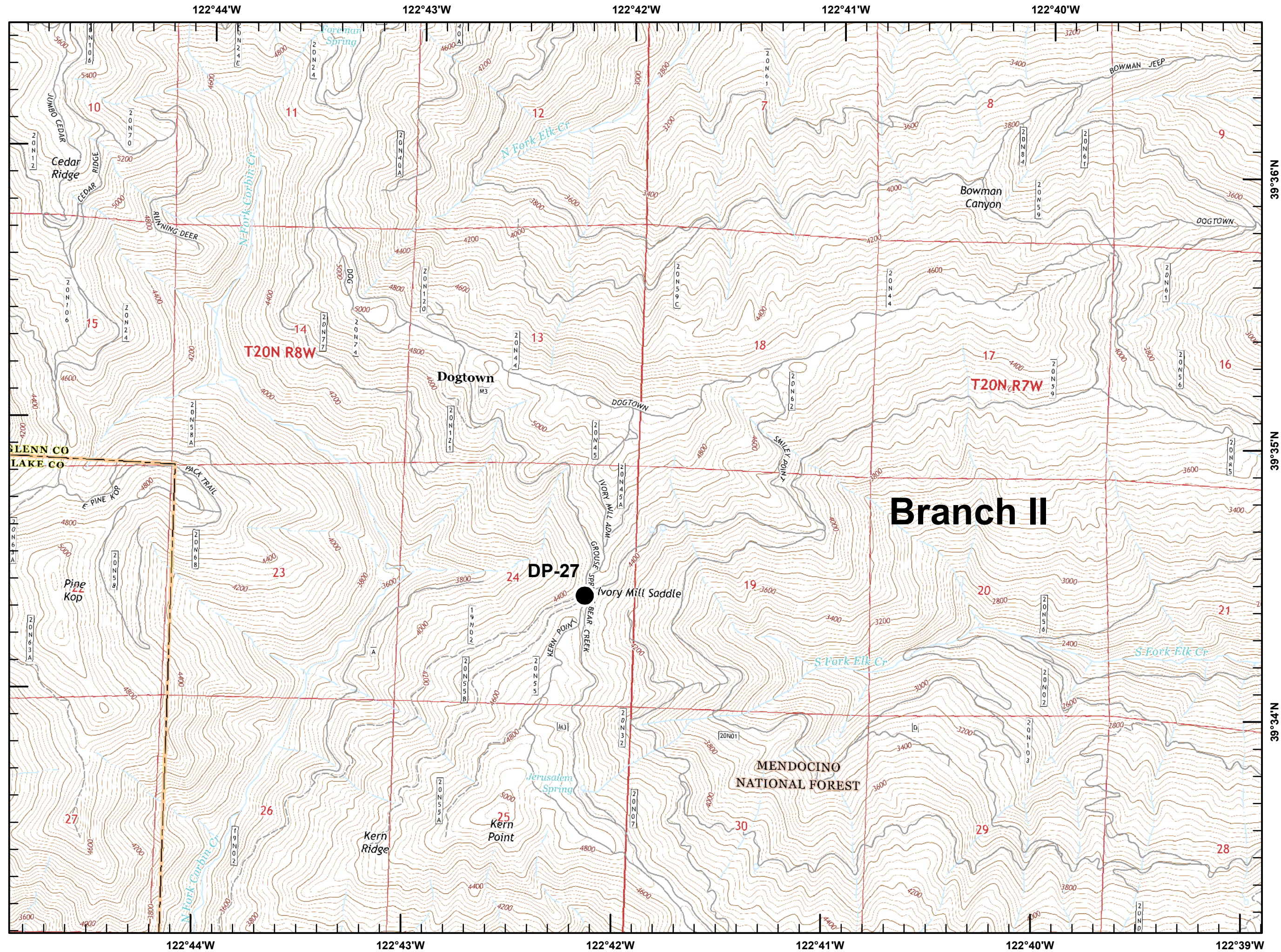
				1
		2	3	4
	5	6	7	8
9	10	11	12	13
14	15	16	17	18
19	20	21	22	23
				24



NorCal IMTI GIS
9/17/2018
22:39 hrs

1:24,000

0 0.25 0.5 Miles



Mendocino Complex

CA-MEU-008674

September 18, 2018

Page 2 of 24

IAP Branch I



Branch Break



Drop Point



Mobile Weather Unit



Repeater

Datum: NAD83

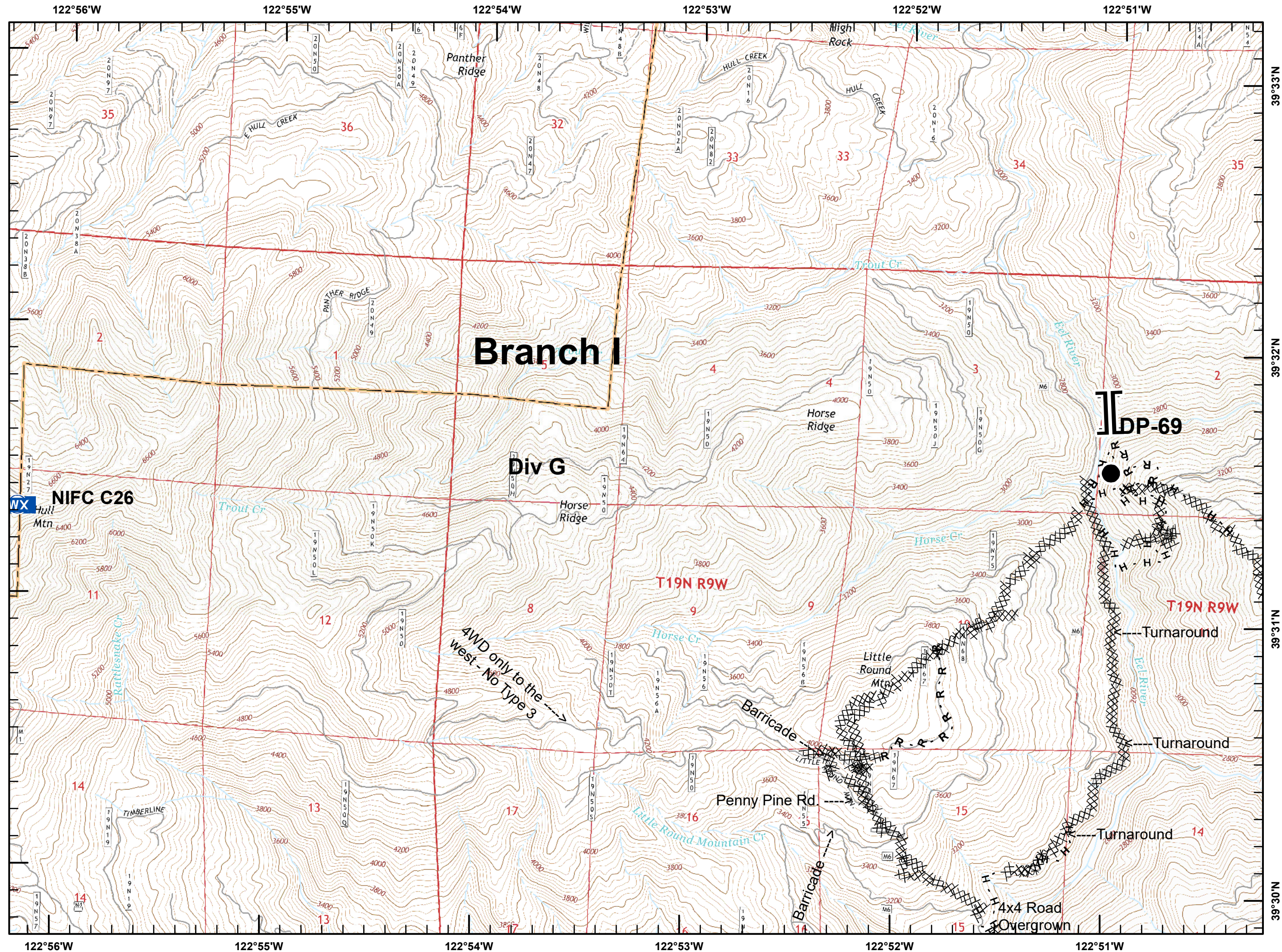
				1
		2	3	4
	5	6	7	8
9	10	11	12	13
14	15	16	17	18
19	20	21	22	23
				24



NorCal IMT GIS
9/17/2018
22:39 hrs

1:24,000

0 0.25 0.5 Miles



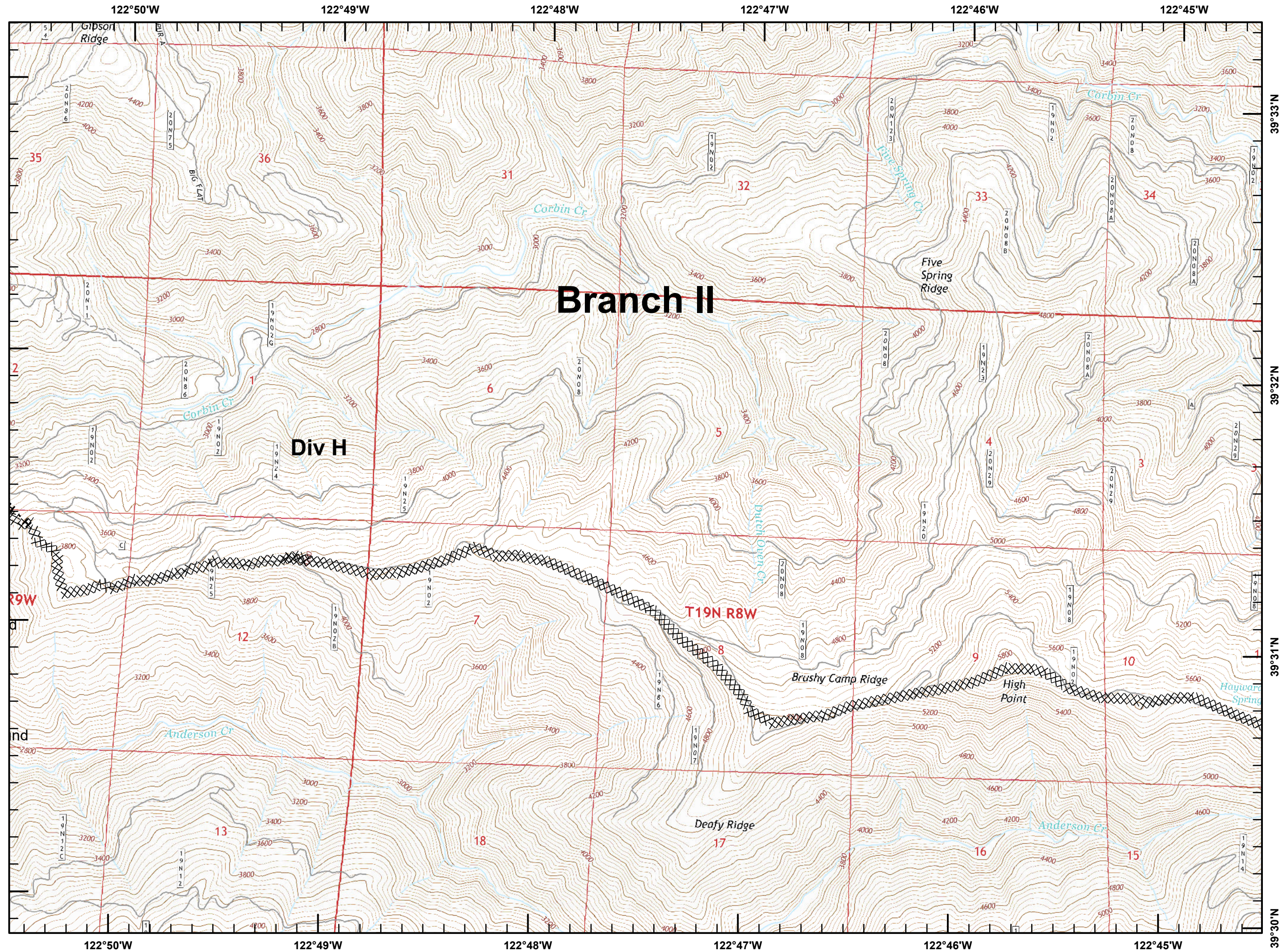
Mendocino Complex

CA-MEU-008674

September 18, 2018

Page 3 of 24

IAP Branch I



Datum: NAD83

				1
		2	3	4
	5	6	7	8
9	10	11	12	13
14	15	16	17	18
19	20	21	22	23
				24



NorCal IMTI GIS
9/17/2018
22:39 hrs

1:24,000

0 0.25 0.5 Miles

Mendocino Complex

CA-MEU-008674

September 18, 2018

Page 4 of 24

IAP Branch I



Division Break



Drop Point



Repeater

Datum: NAD83

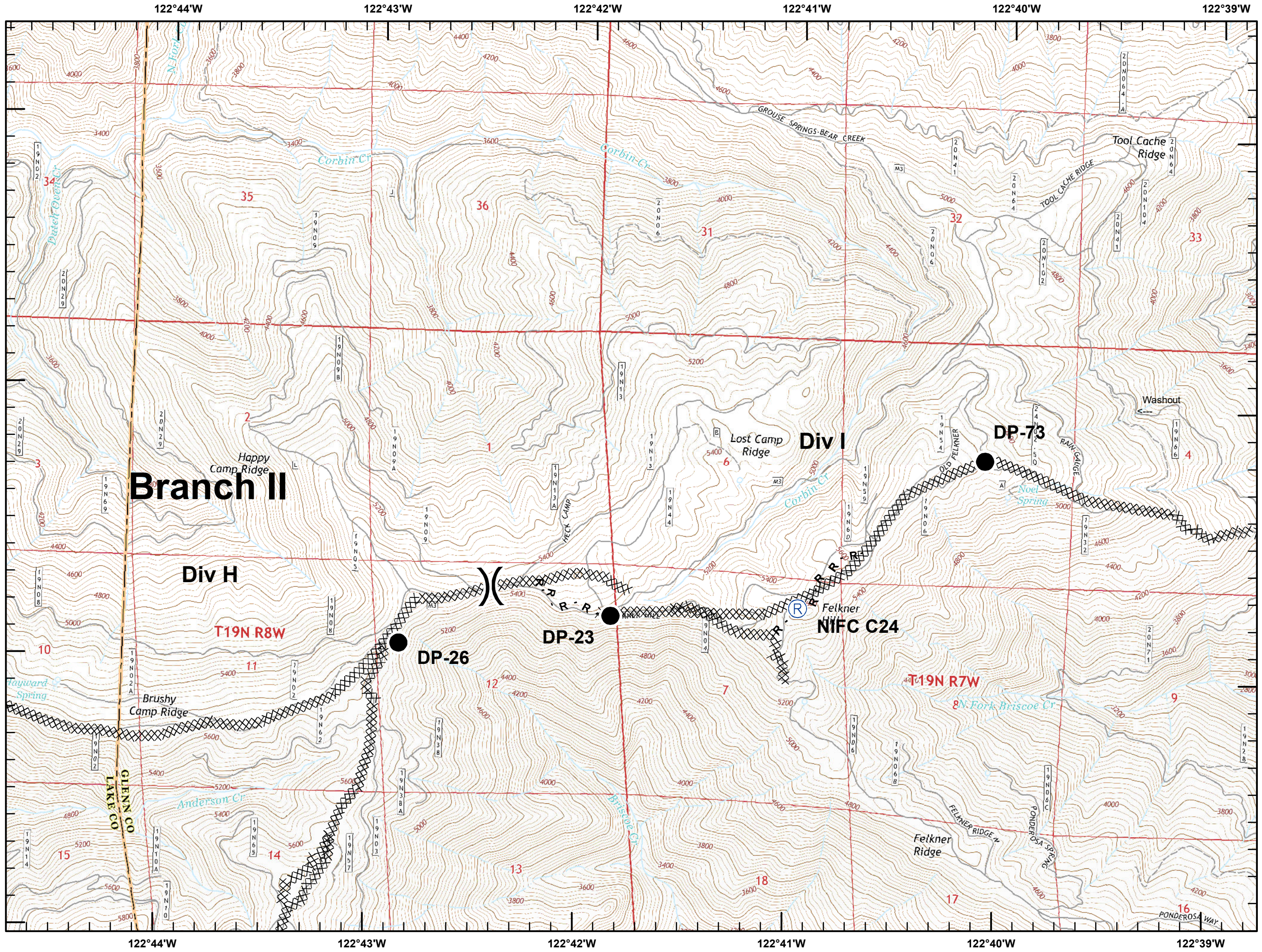
				1
		2	3	4
	5	6	7	8
9	10	11	12	13
14	15	16	17	18
19	20	21	22	23
				24



NorCal IMTI GIS
9/17/2018
22:39 hrs

1:24,000

0 0.25 0.5 Miles



Mendocino Complex

CA-MEU-008674

September 18, 2018

Page 5 of 24

IAP Branch I



Division Break



Drop Point



Bridge

Datum: NAD83

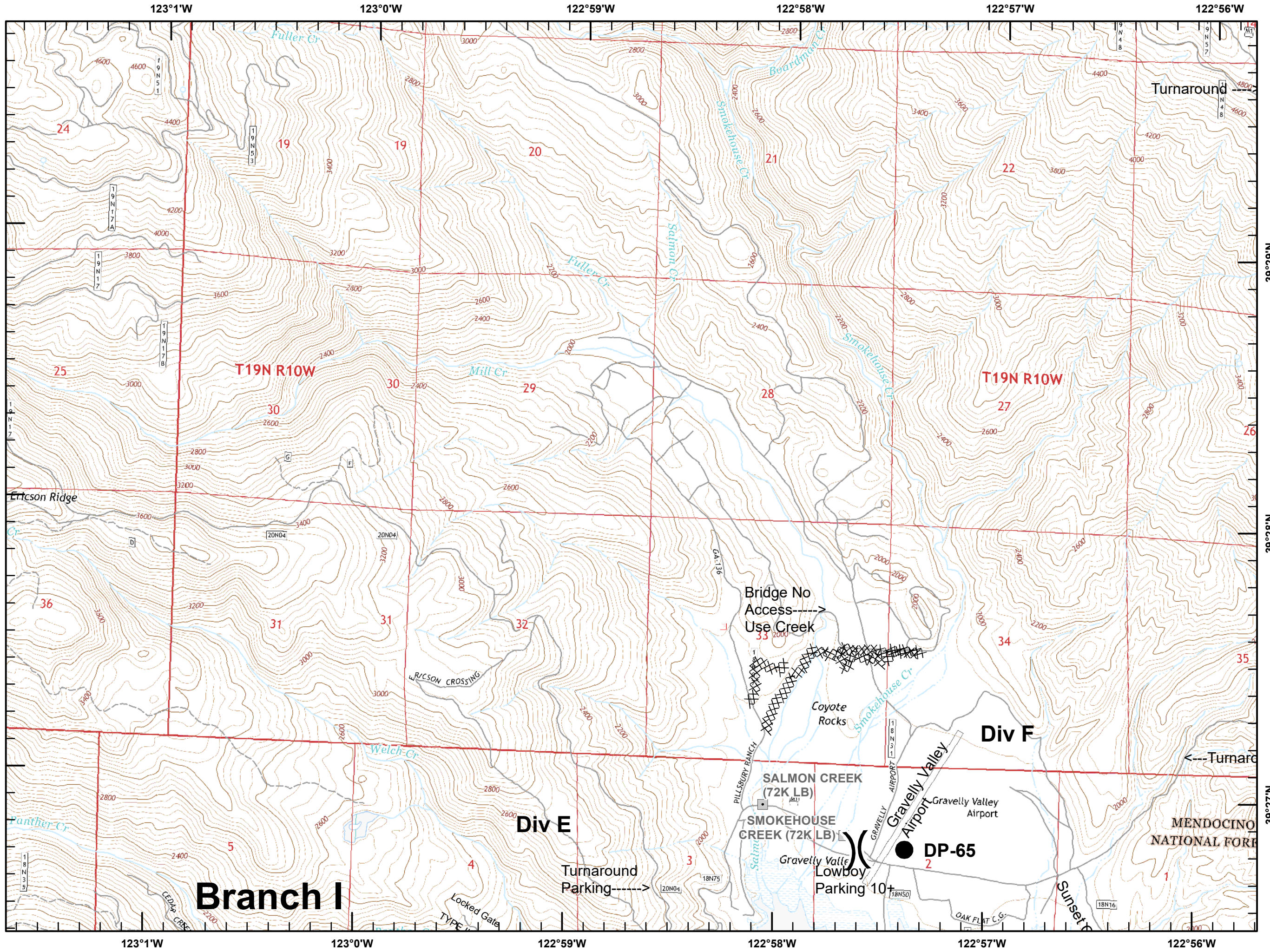
				1
	2	3	4	
5	6	7	8	
9	10	11	12	13
14	15	16	17	18
19	20	21	22	23
				24



NorCal IMTI GIS
9/17/2018
22:40 hrs

1:24,000

0 0.25 0.5 Miles



Mendocino Complex

CA-MEU-008674

September 18, 2018

Page 6 of 24

IAP Branch I



Division Break



Drop Point



Bridge

Datum: NAD83

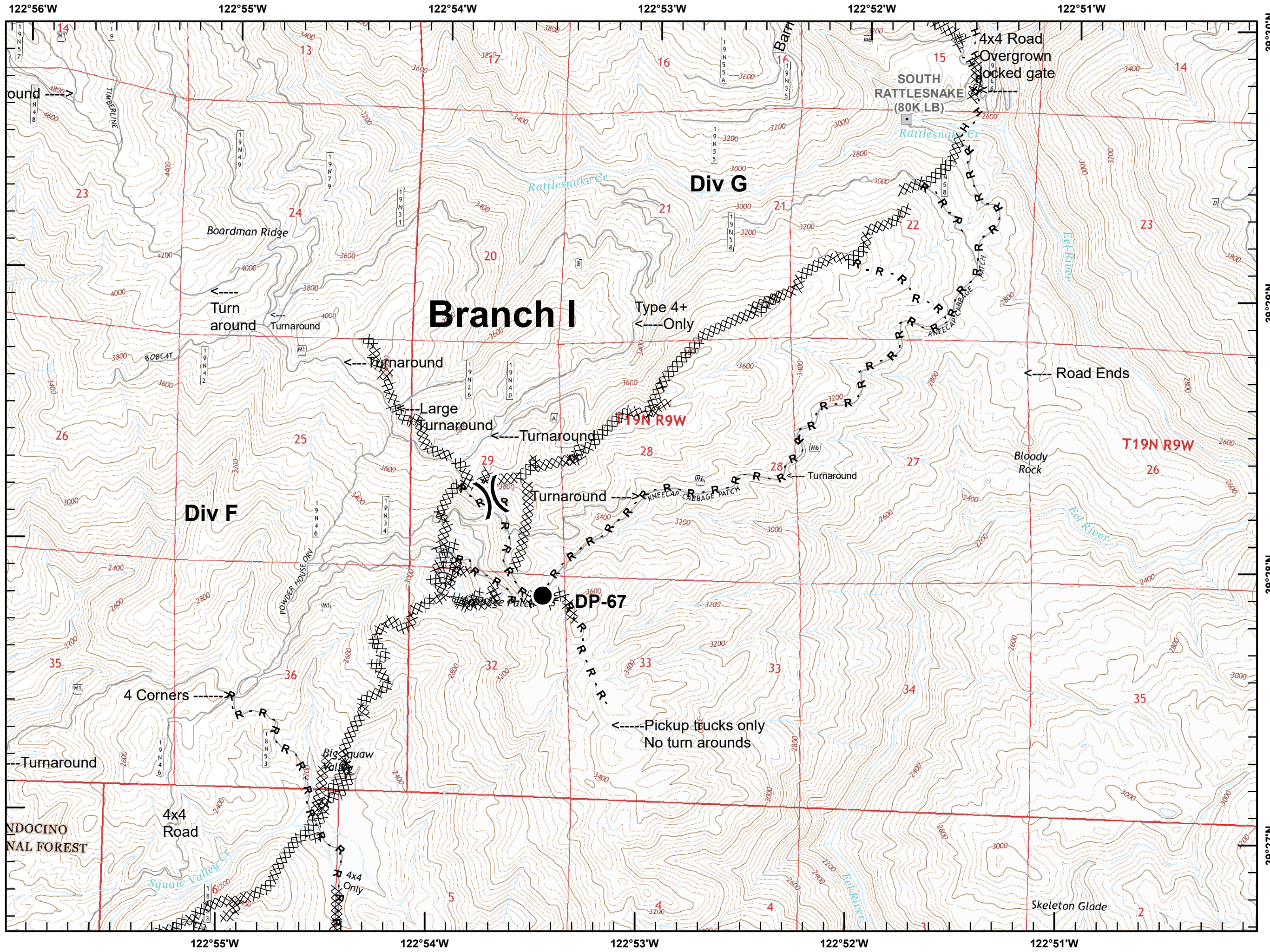
				1
		2	3	4
	5	6	7	8
9	10	11	12	13
14	15	16	17	18
19	20	21	22	23
				24



NorCal IMTI GIS
9/17/2018
22:40 hrs

1:24,000

0 0.25 0.5 Miles



Mendocino Complex

CA-MEU-008674

September 18, 2018

Page 7 of 24

IAP Branch I



Drop Point

Datum: NAD83

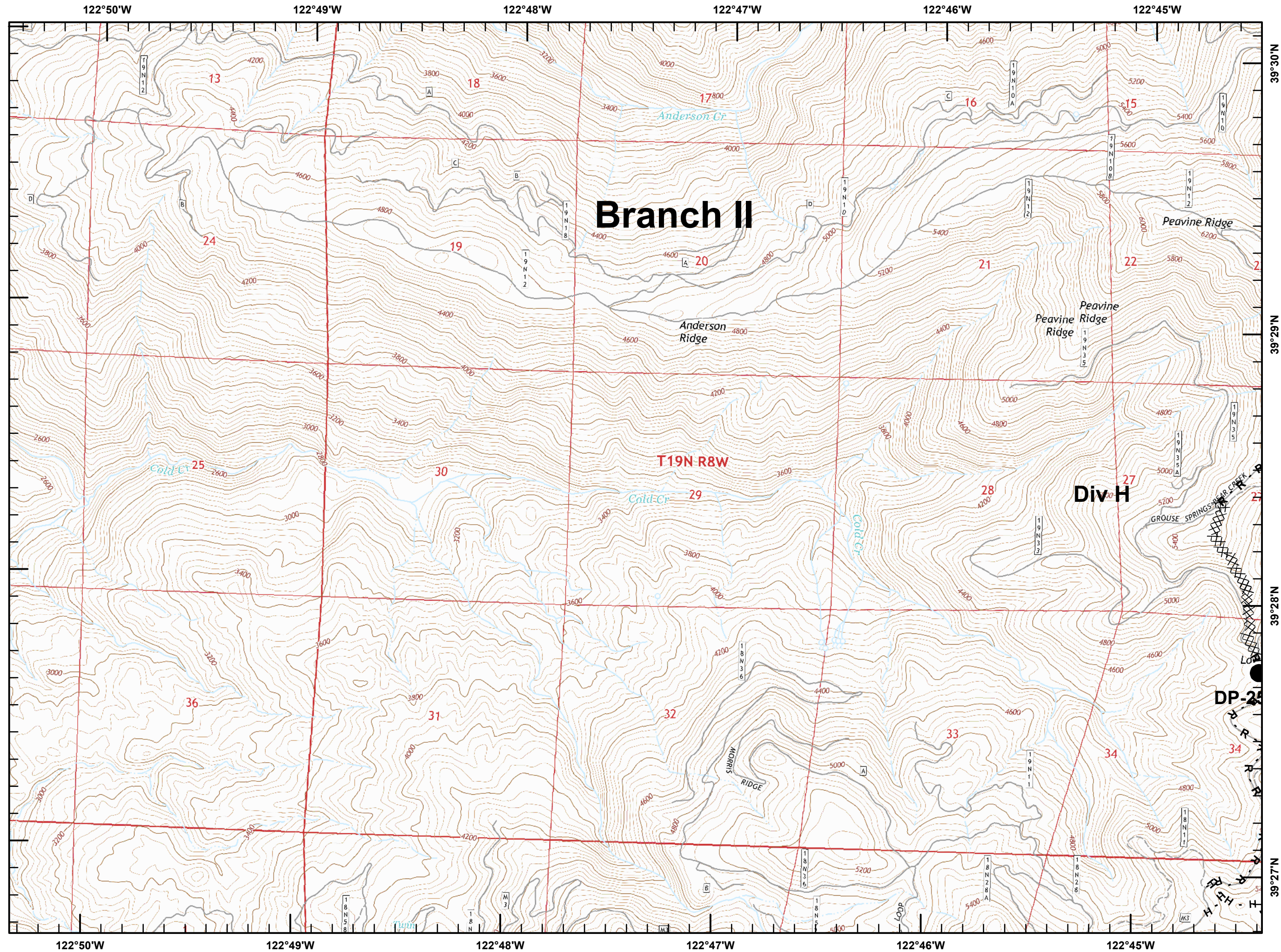
				1
		2	3	4
	5	6	7	8
9	10	11	12	13
14	15	16	17	18
19	20	21	22	23
				24



NorCal IMTI GIS
9/17/2018
22:40 hrs

1:24,000

0 0.25 0.5 Miles



Mendocino Complex

CA-MEU-008674

September 18, 2018

Page 8 of 24

IAP Branch I



Dip Site



Drop Point

Datum: NAD83

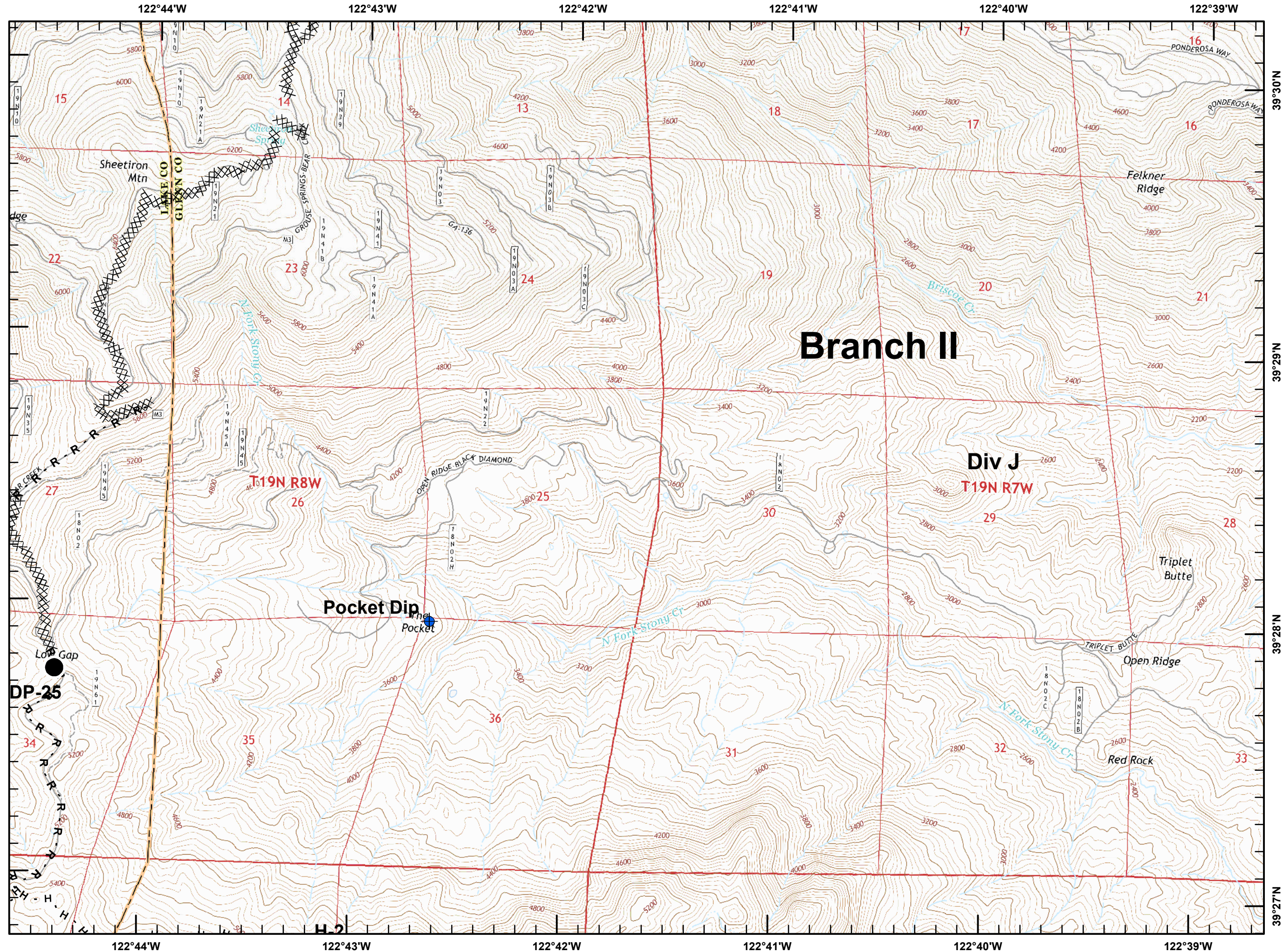
				1
		2	3	4
	5	6	7	8
9	10	11	12	13
14	15	16	17	18
19	20	21	22	23
				24



NorCal IMTI GIS
9/17/2018
22:40 hrs

1:24,000

0 0.25 0.5 Miles



Mendocino Complex

CA-MEU-008674

September 18, 2018

Page 9 of 24

IAP Branch I



- Dip Site
- Drop Point
- Helispot
- Repeater

Datum: NAD83

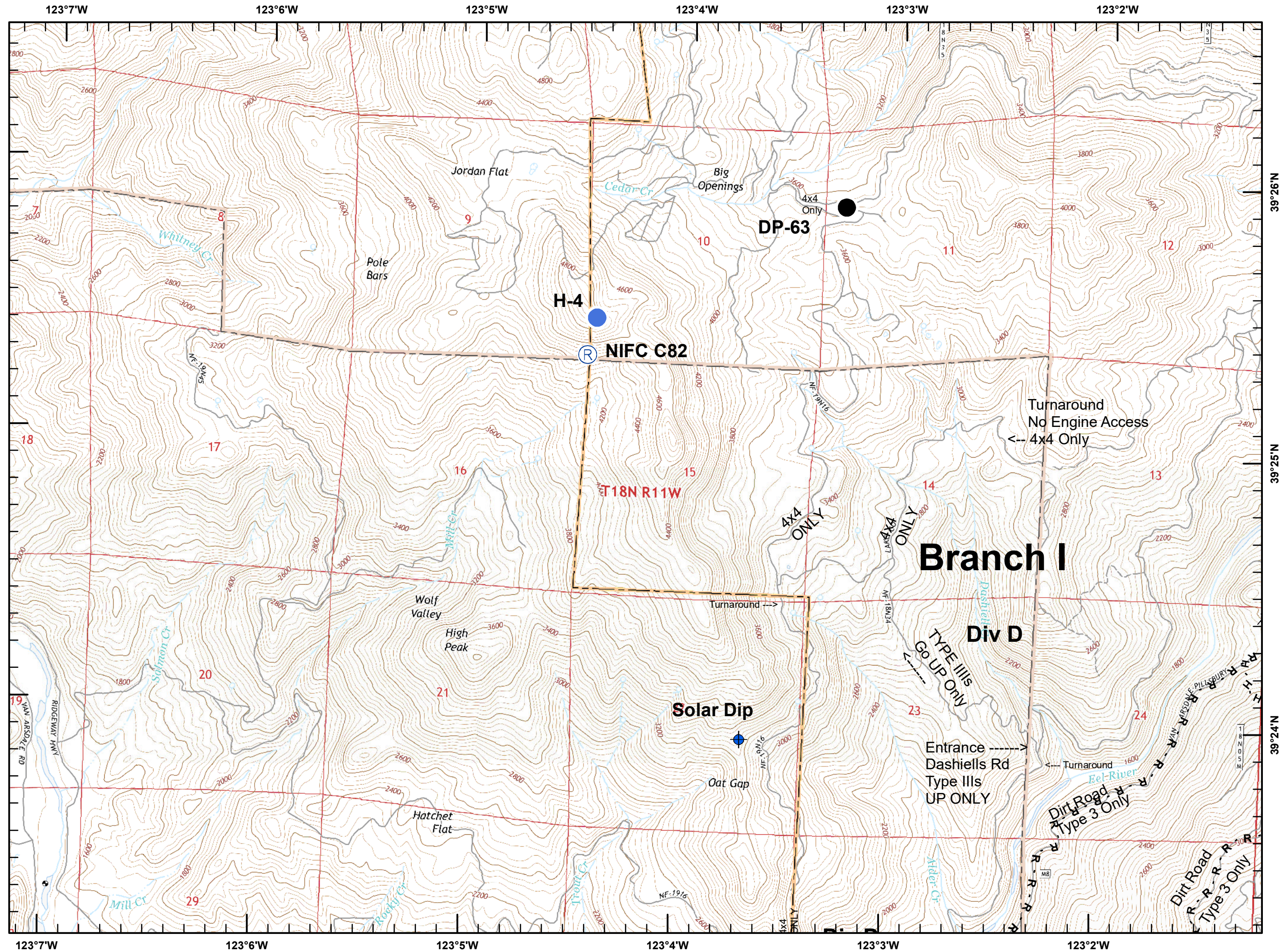
				1
	2	3	4	
5	6	7	8	
9	10	11	12	13
14	15	16	17	18
19	20	21	22	23
				24



NorCal IMTI GIS
9/17/2018
22:40 hrs






1:24,000

0 0.25 0.5 Miles



IAP Branch I



-  Division Break
-  Dip Site
-  Drop Point
-  Water Source
-  Bridge

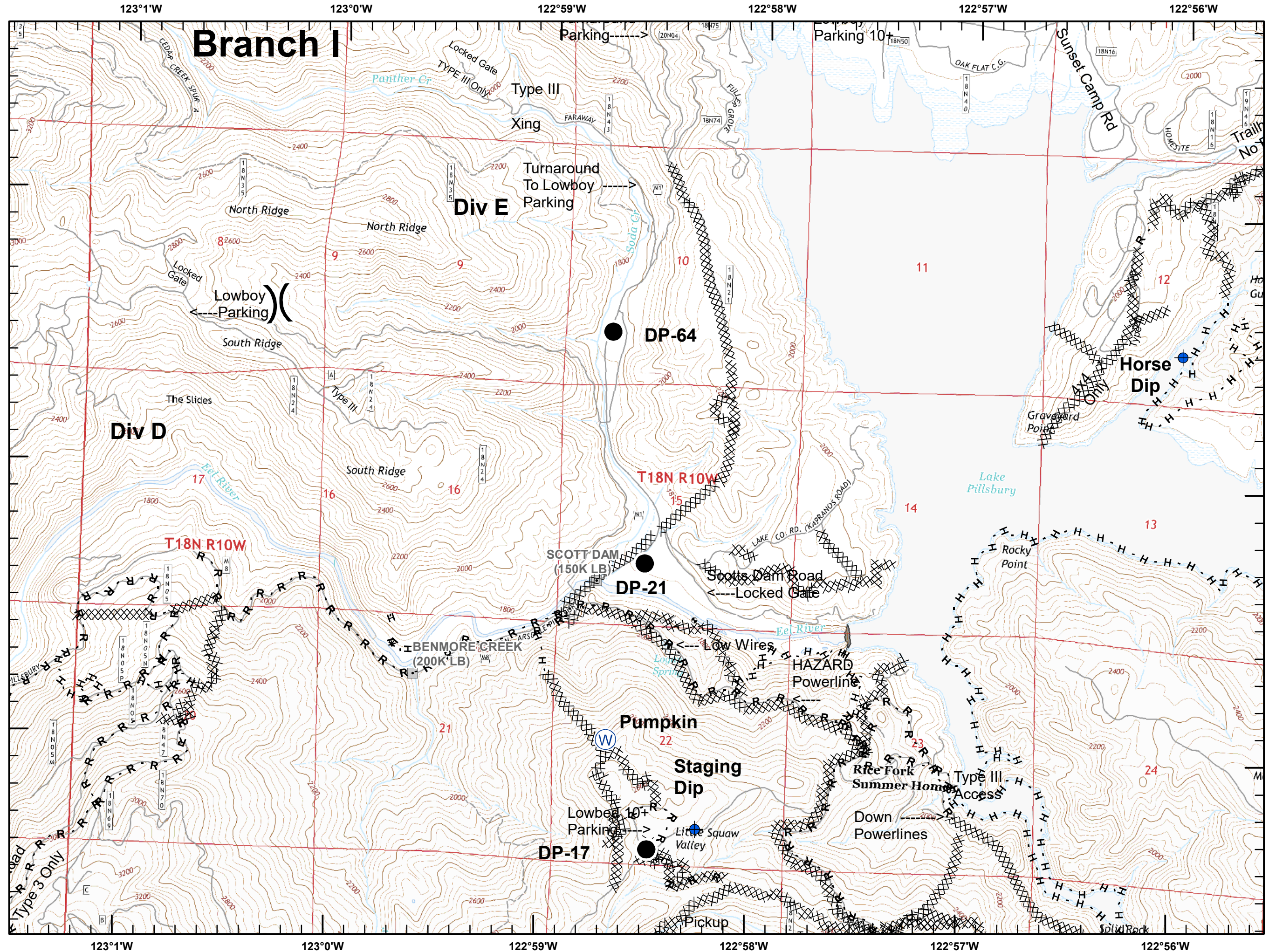

Datum: NAD83

				1
		2	3	4
	5	6	7	8
9	10	11	12	13
14	15	16	17	18
19	20	21	22	23
				24



NorCal IMTI GIS
 9/17/2018
 22:40 hrs

1:24,000



Mendocino Complex

CA-MEU-008674

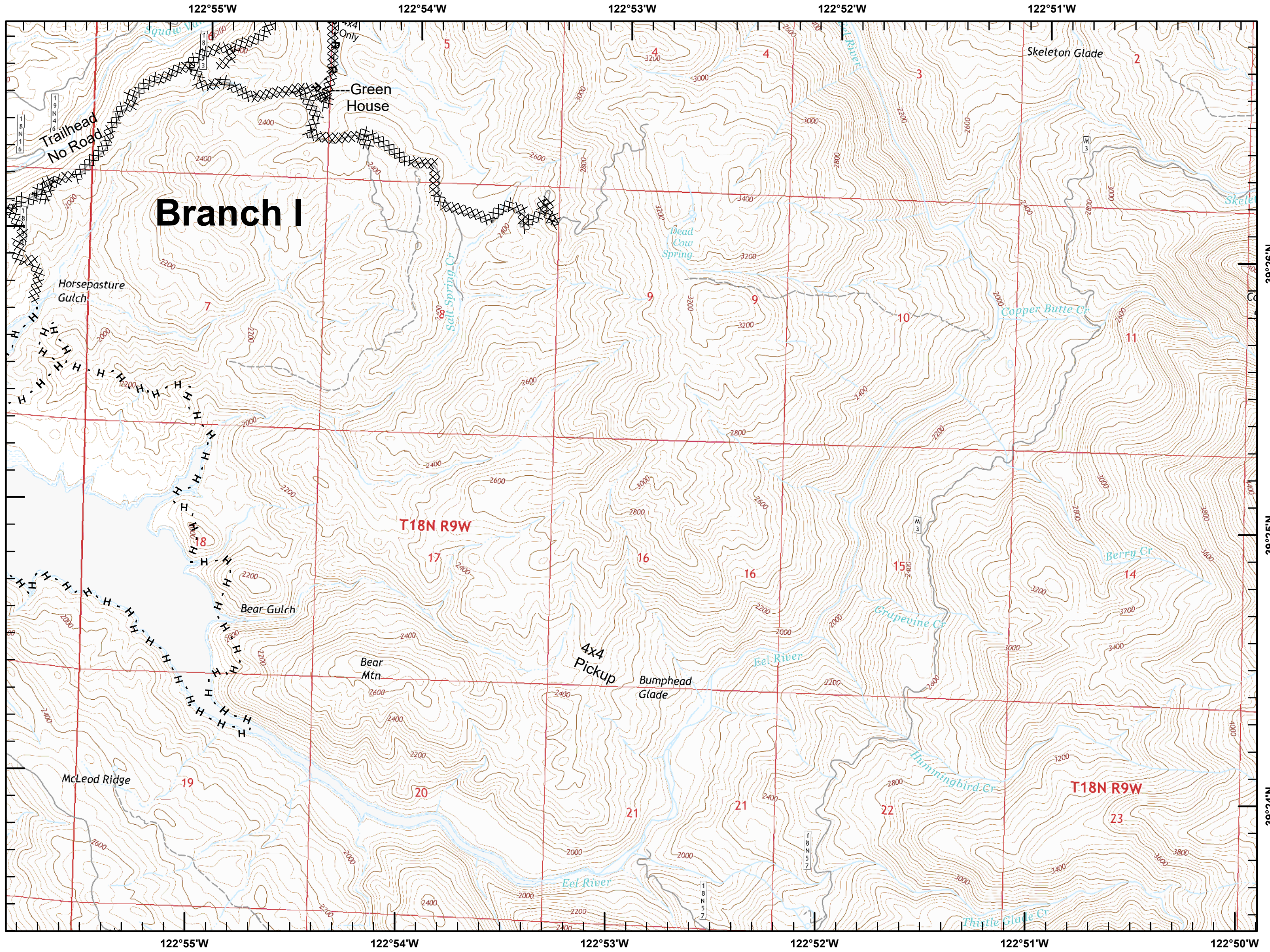
September 18, 2018

Page 11 of 24

IAP Branch I



Branch I




Datum: NAD83

				1
		2	3	4
	5	6	7	8
9	10	11	12	13
14	15	16	17	18
19	20	21	22	23
				24



NorCal IMTI GIS
9/17/2018
22:40 hrs

1:24,000



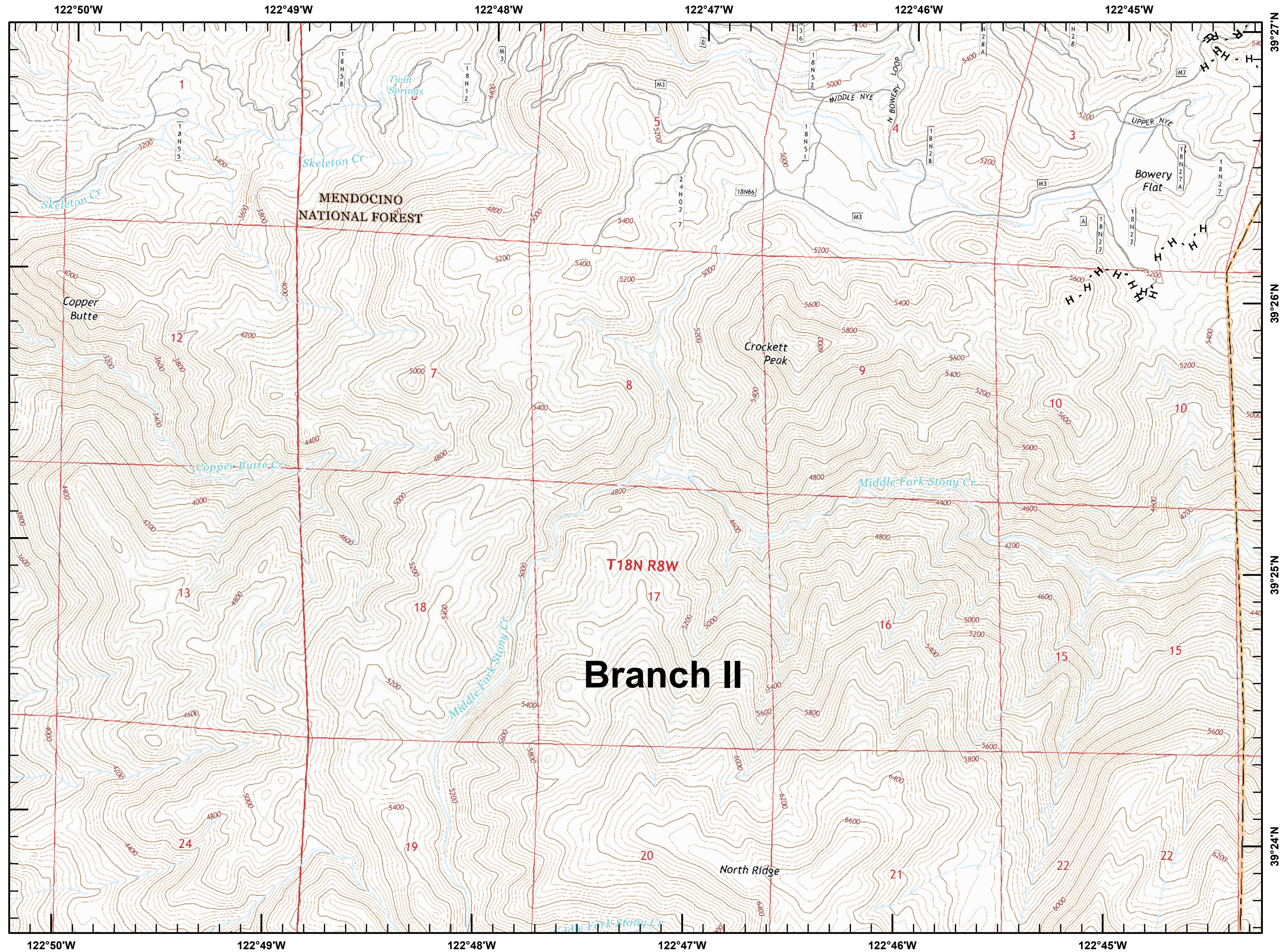
Mendocino Complex

CA-MEU-008674

September 18, 2018

Page 12 of 24

IAP Branch I



Datum: NAD83

				1
		2	3	4
	5	6	7	8
9	10	11	12	13
14	15	16	17	18
19	20	21	22	23
				24



NorCal IMTI GIS
9/17/2018
22:40 hrs

1:24,000

0 0.25 0.5 Miles

Mendocino Complex

CA-MEU-008674

September 18, 2018

Page 13 of 24

IAP Branch I



Helispot



Repeater

Datum: NAD83

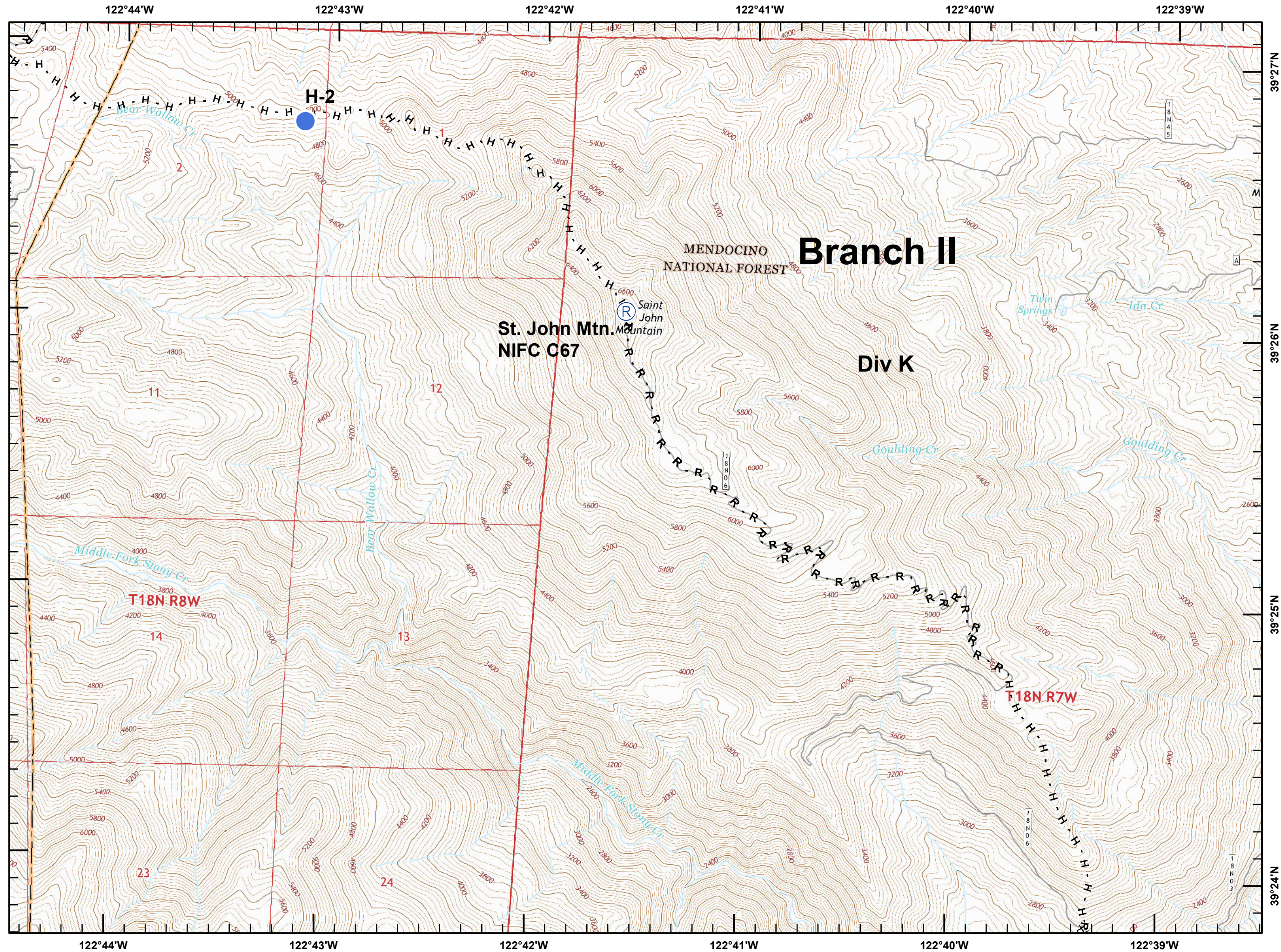
				1
		2	3	4
	5	6	7	8
9	10	11	12	13
14	15	16	17	18
19	20	21	22	23
				24



NorCal IMTI GIS
9/17/2018
22:40 hrs

1:24,000

0 0.25 0.5 Miles



Mendocino Complex

CA-MEU-008674

September 18, 2018

Page 14 of 24

IAP Branch I



Division Break



Dip Site



Drop Point



Helispot



Bridge



Active Mines (2010)

Datum: NAD83

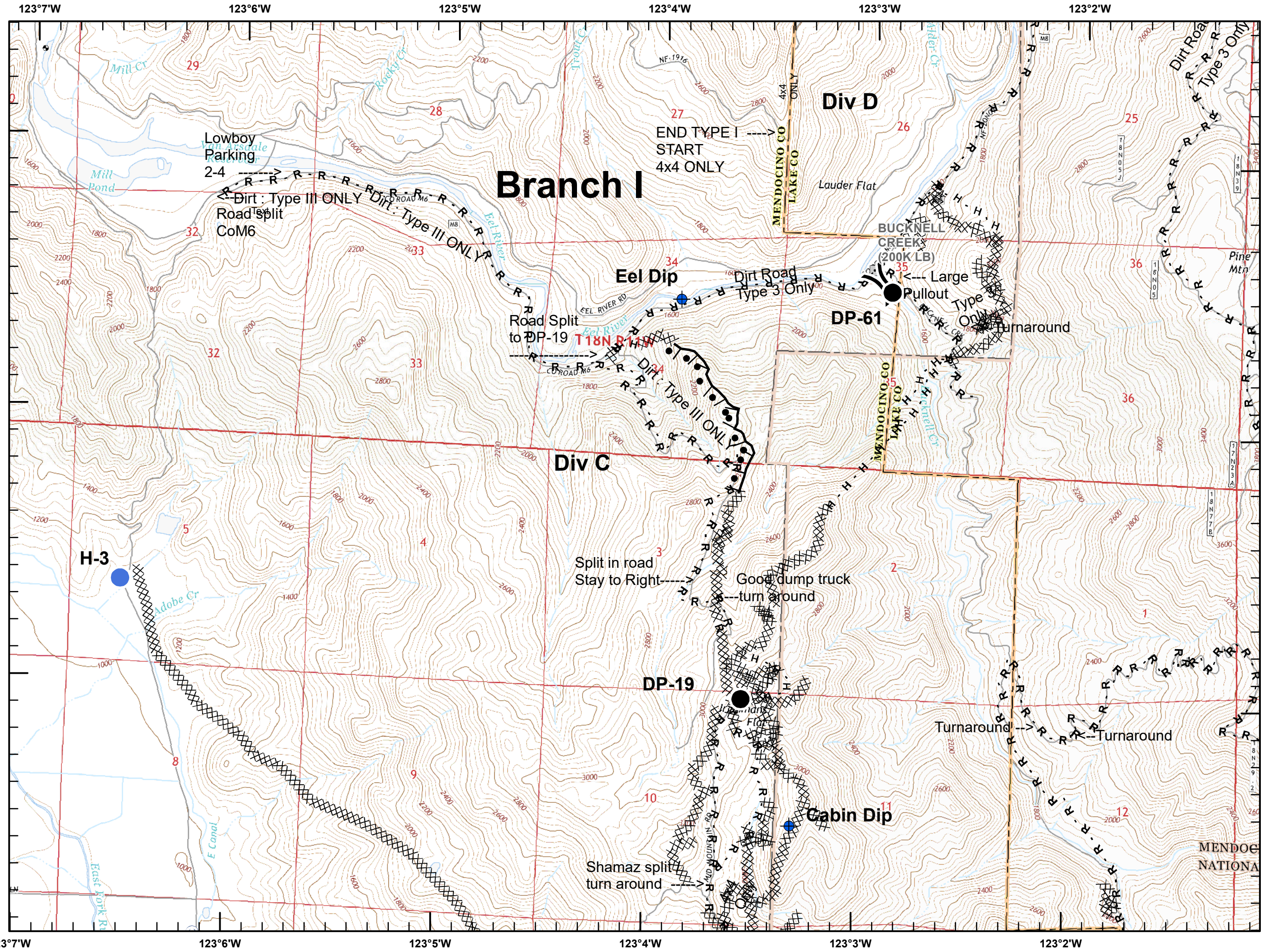
				1
		2	3	4
	5	6	7	8
9	10	11	12	13
14	15	16	17	18
19	20	21	22	23
				24



NorCal IMTI GIS
9/17/2018
22:40 hrs

1:24,000

0 0.25 0.5 Miles



Mendocino Complex

CA-MEU-008674

September 18, 2018

Page 15 of 24

IAP Branch I



● Drop Point

Datum: NAD83

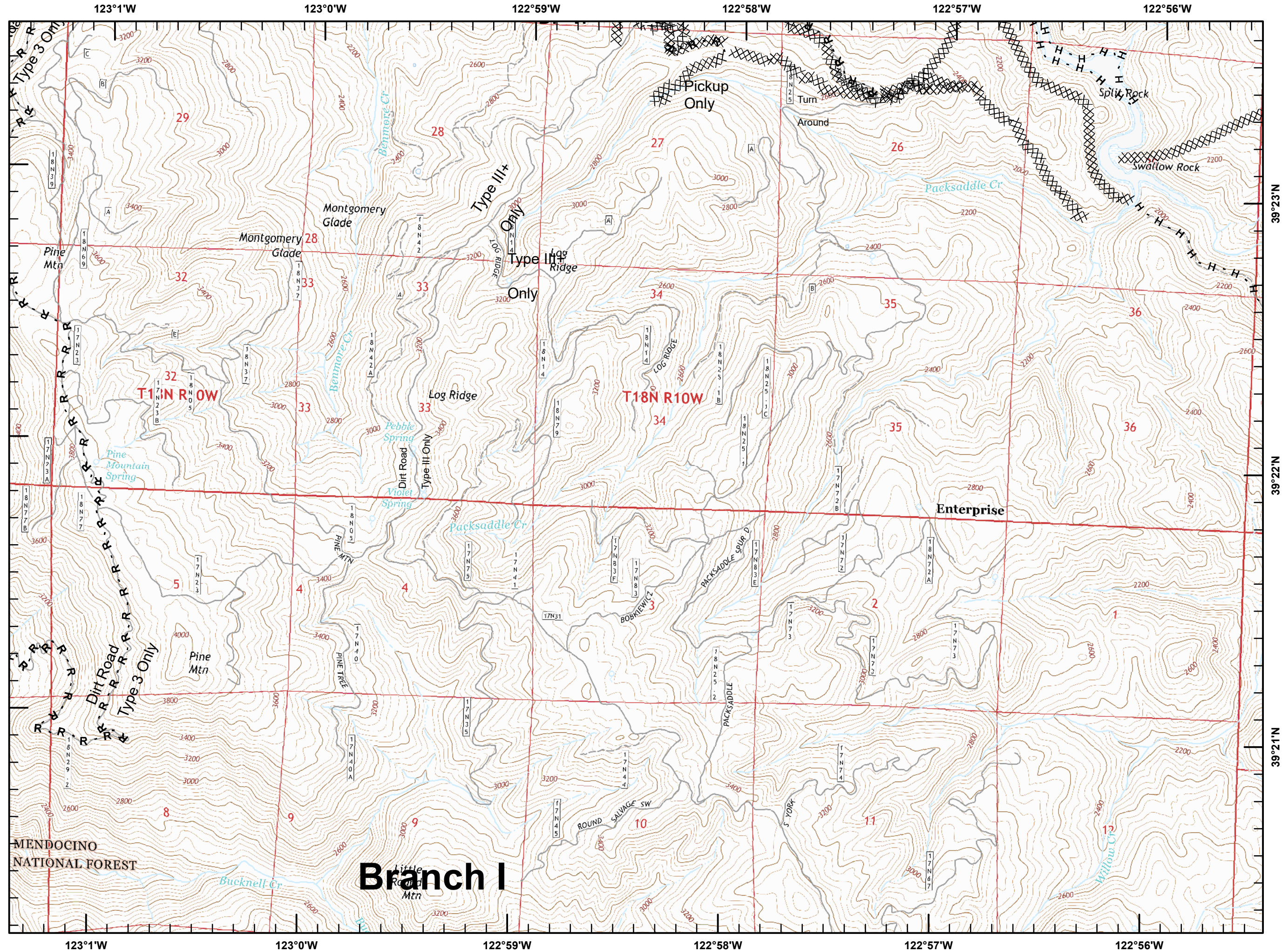
				1
		2	3	4
	5	6	7	8
9	10	11	12	13
14	15	16	17	18
19	20	21	22	23
				24



NorCal IMTI GIS
9/17/2018
22:40 hrs

1:24,000

0 0.25 0.5 Miles



Mendocino Complex

CA-MEU-008674

September 18, 2018

Page 16 of 24

IAP Branch I



● Drop Point

Datum: NAD83

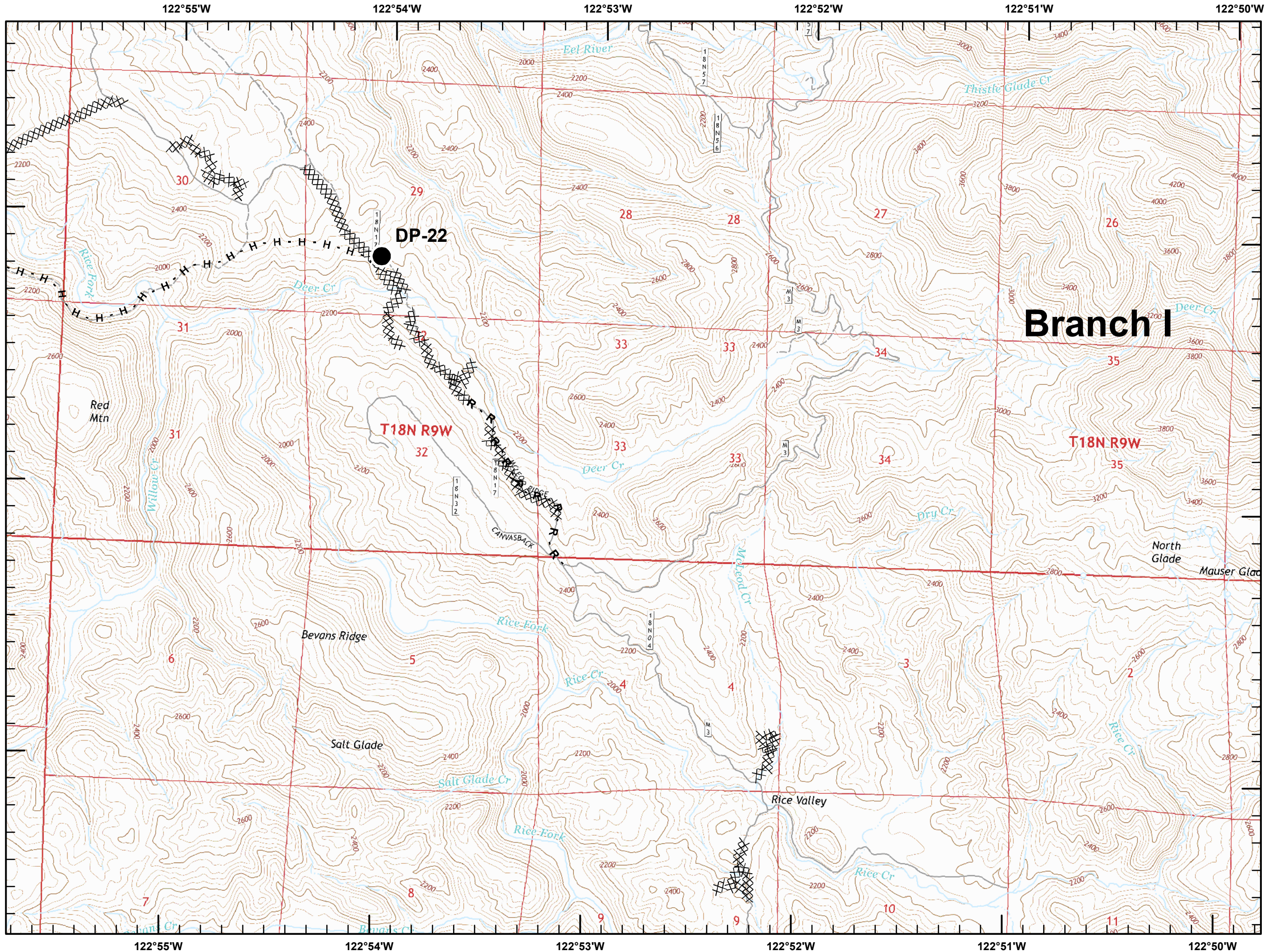
				1
		2	3	4
	5	6	7	8
9	10	11	12	13
14	15	16	17	18
19	20	21	22	23
				24



NorCal IMTI GIS
9/17/2018
22:40 hrs

1:24,000

0 0.25 0.5 Miles



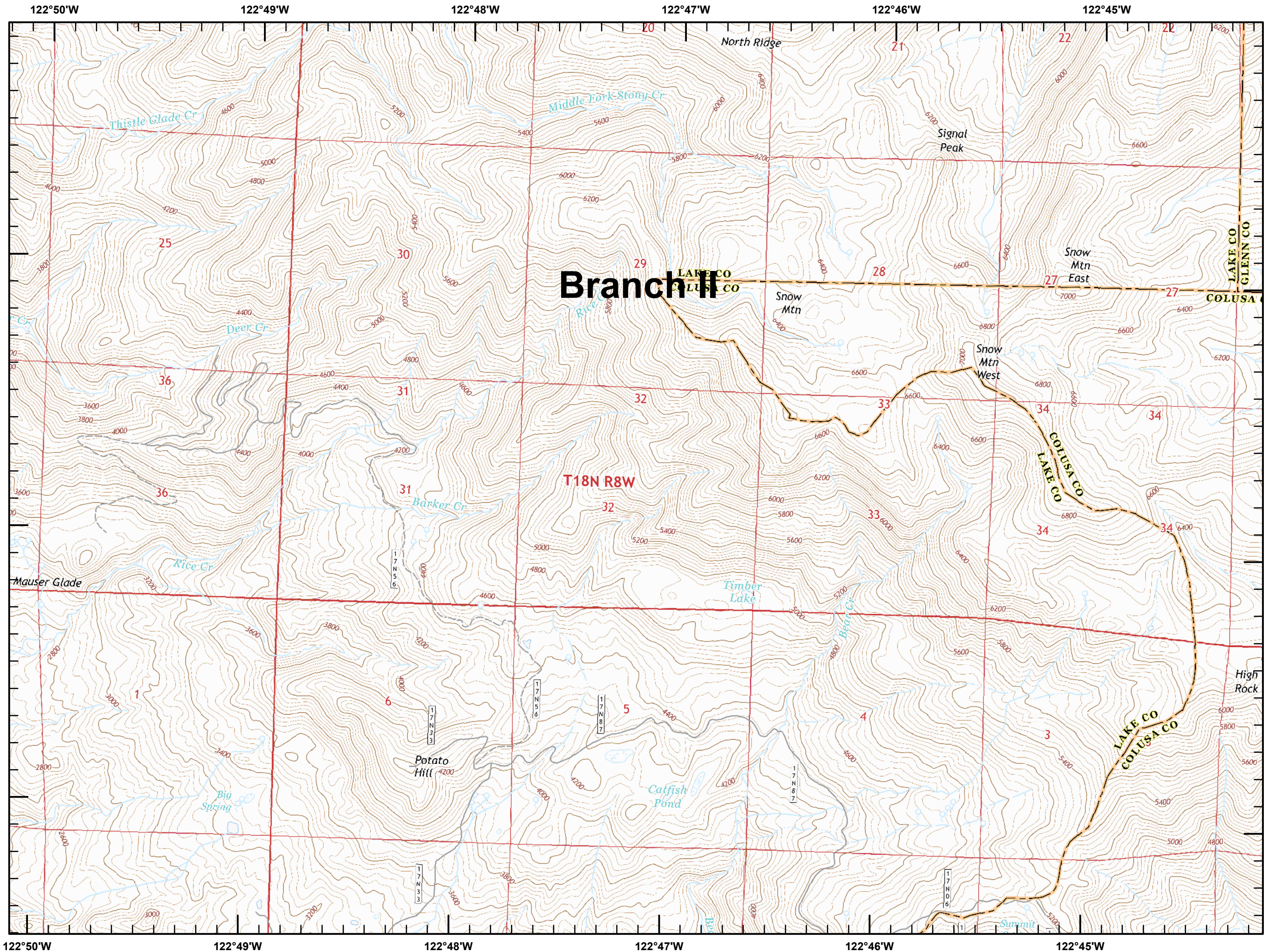
Mendocino Complex

CA-MEU-008674

September 18, 2018

Page 17 of 24

IAP Branch I



Datum: NAD83

				1
		2	3	4
	5	6	7	8
9	10	11	12	13
14	15	16	17	18
19	20	21	22	23
				24



NorCal IMTI GIS
9/17/2018
22:40 hrs

1:24,000

0 0.25 0.5 Miles

Mendocino Complex

CA-MEU-008674

September 18, 2018

Page 18 of 24

IAP Branch I



Division Break



Dip Site



Drop Point



Water Source



Bridge



Historic Dozer Line

Datum: NAD83

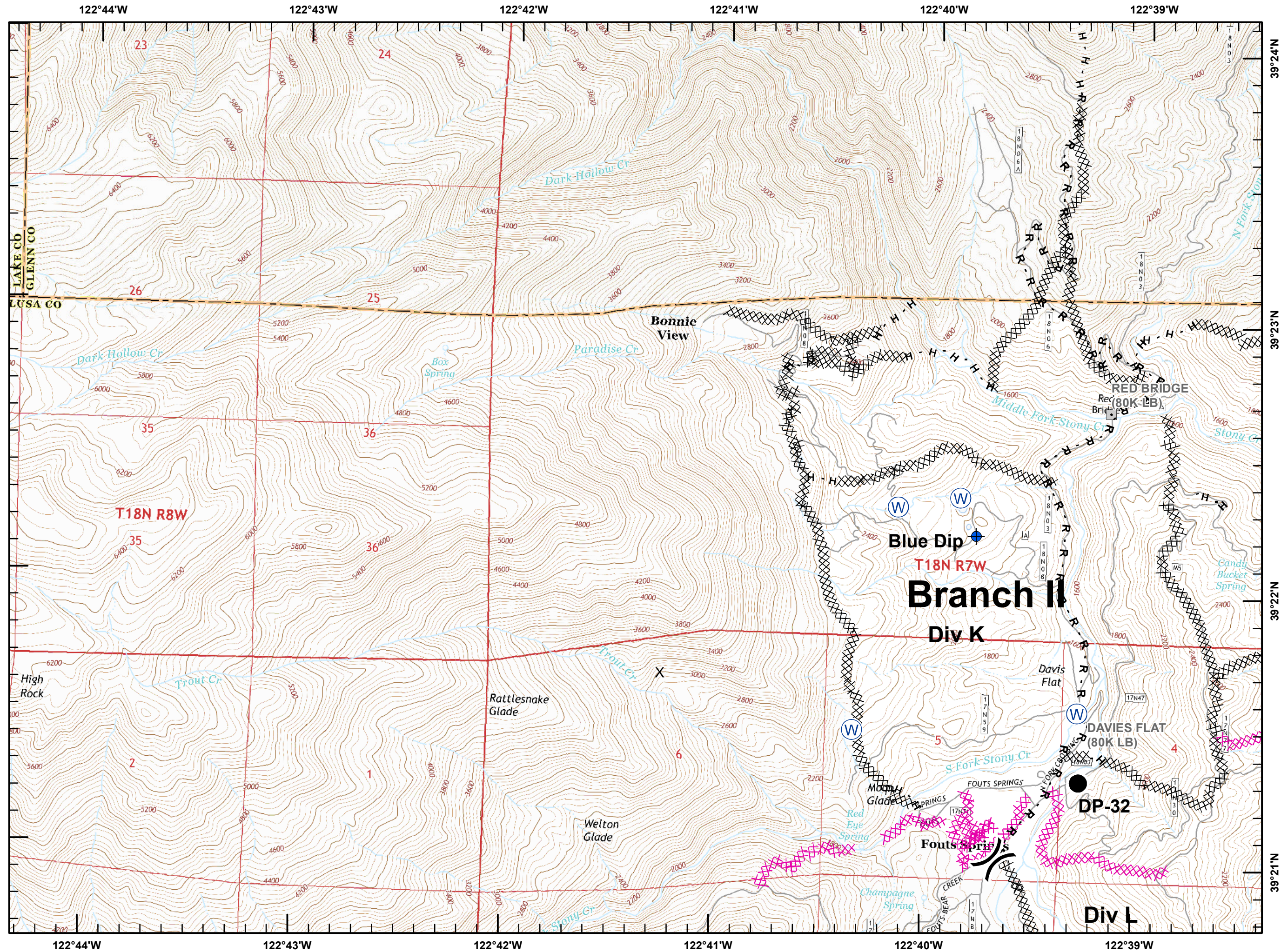
				1
		2	3	4
	5	6	7	8
9	10	11	12	13
14	15	16	17	18
19	20	21	22	23
				24



NorCal IMTI GIS
9/17/2018
22:40 hrs

1:24,000

0 0.25 0.5 Miles



Mendocino Complex

CA-MEU-008674

September 18, 2018

Page 19 of 24

IAP Branch I



Division Break



Dip Site



Drop Point



Active Mines (2010)

Datum: NAD83

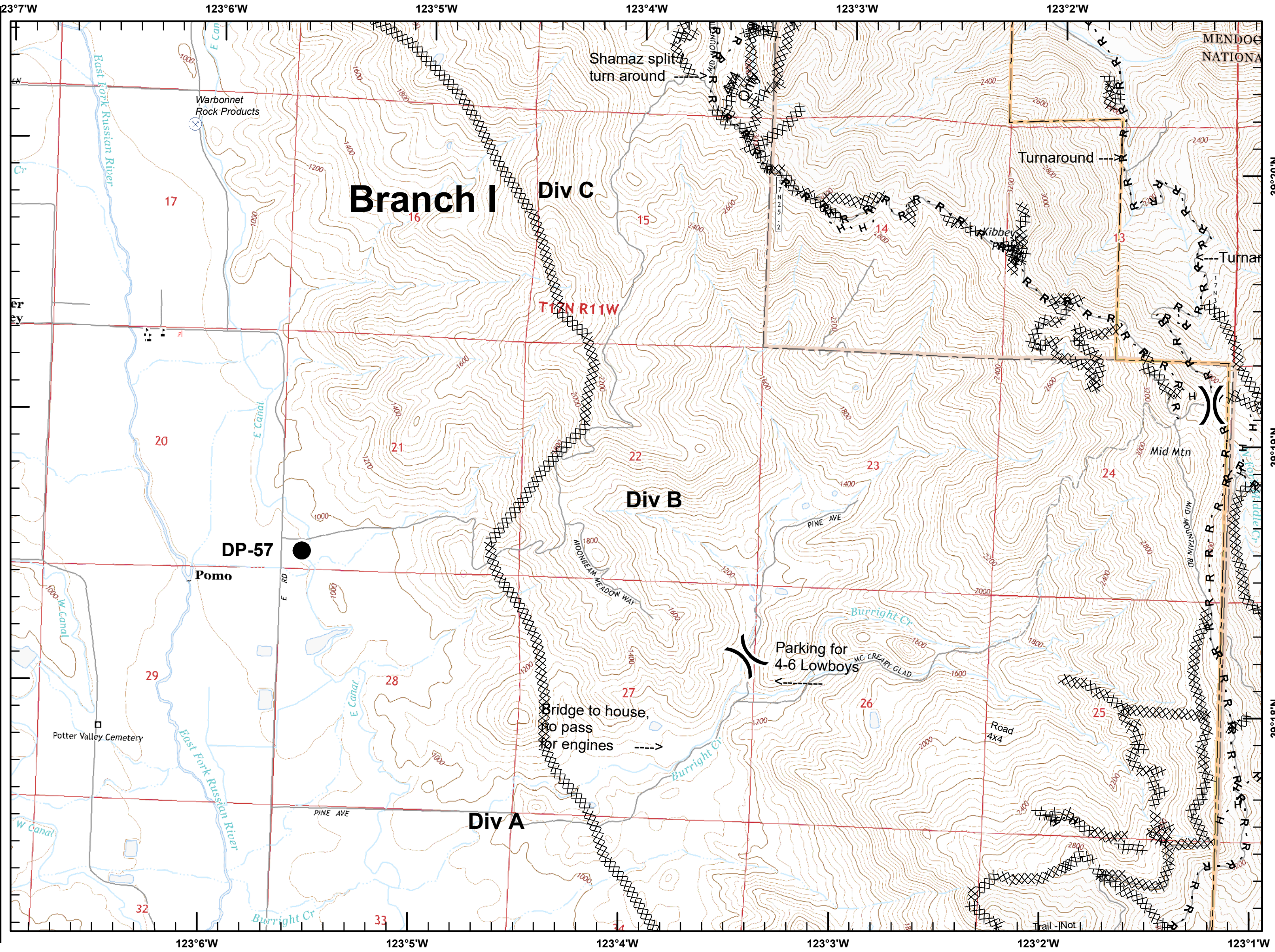
				1
		2	3	4
	5	6	7	8
9	10	11	12	13
14	15	16	17	18
19	20	21	22	23
				24



NorCal IMTI GIS
9/17/2018
22:40 hrs

1:24,000

0 0.25 0.5 Miles



Branch I Div C

Div B

Div A

DP-57

Pomo

Potter Valley Cemetery

Warbonnet Rock Products

Shamaz split
turn around

Turnaround

Parking for
4-6 Lowboys

Bridge to house,
no pass
for engines

MENDOCINO
NATIONAL

39°20'N

39°19'N

39°18'N

123°6'W

123°5'W

123°4'W

123°3'W

123°2'W

123°1'W

IAP Branch I



- Division Break
- Drop Point
- Mobile Weather Unit
- Repeater

Datum: NAD83

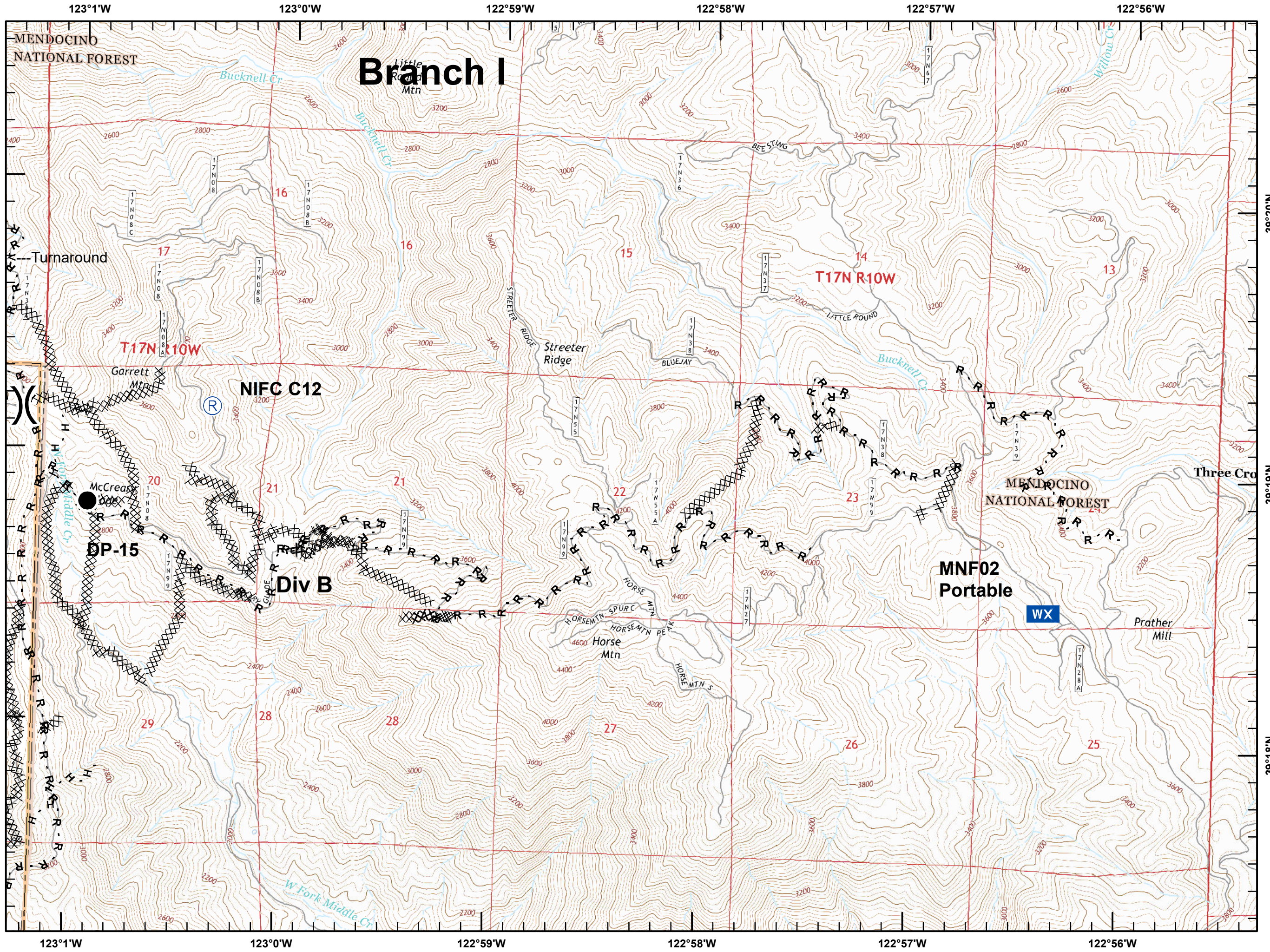
				1
		2	3	4
	5	6	7	8
9	10	11	12	13
14	15	16	17	18
19	20	21	22	23
				24



NorCal IMTI GIS
 9/17/2018
 22:40 hrs

1:24,000

0 0.25 0.5 Miles



Mendocino Complex

CA-MEU-008674

September 18, 2018

Page 21 of 24

IAP Branch I



● Drop Point

■ Bridge

Datum: NAD83

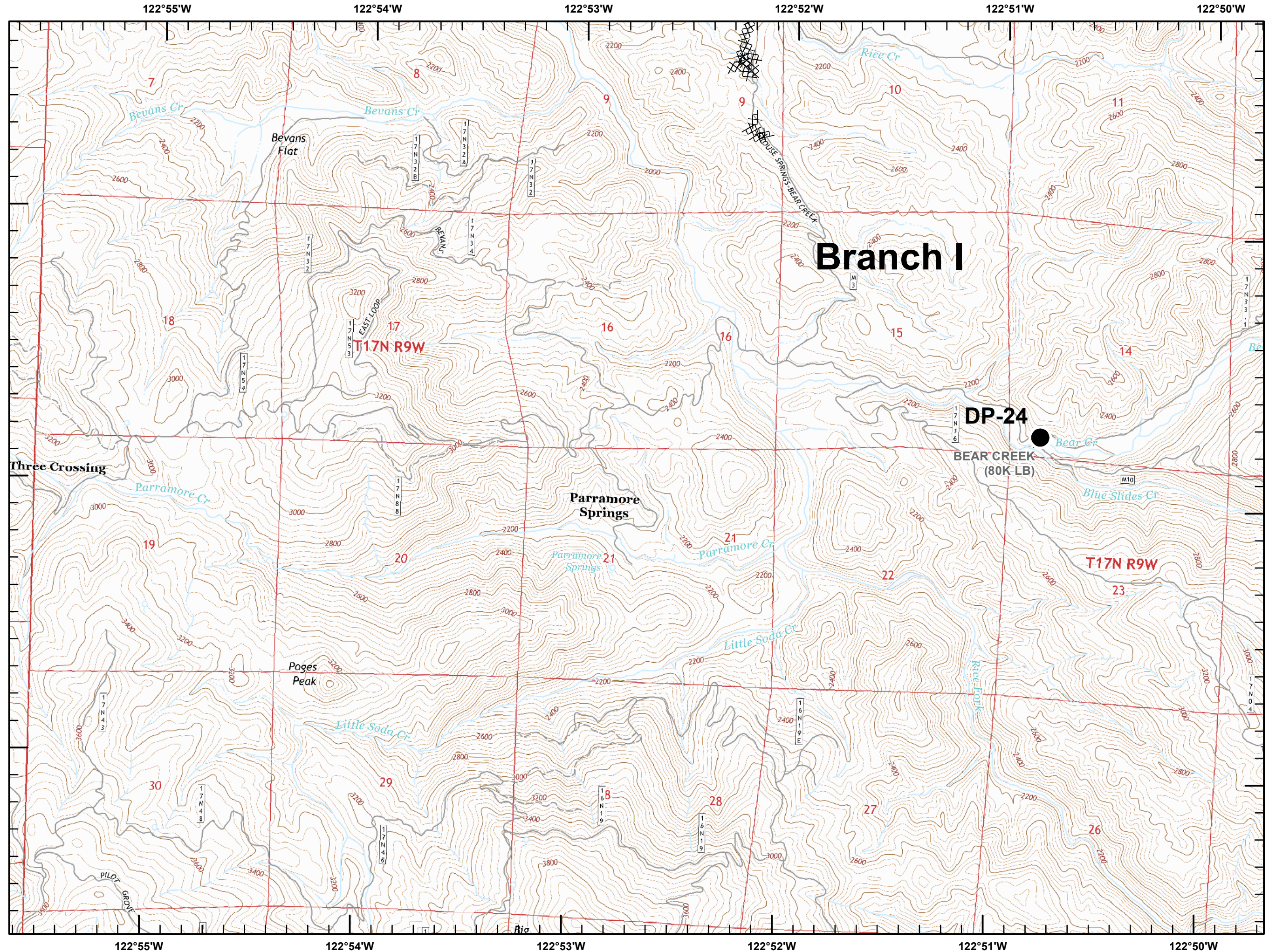
				1
		2	3	4
	5	6	7	8
9	10	11	12	13
14	15	16	17	18
19	20	21	22	23
				24



NorCal IMTI GIS
9/17/2018
22:41 hrs

1:24,000

0 0.25 0.5 Miles



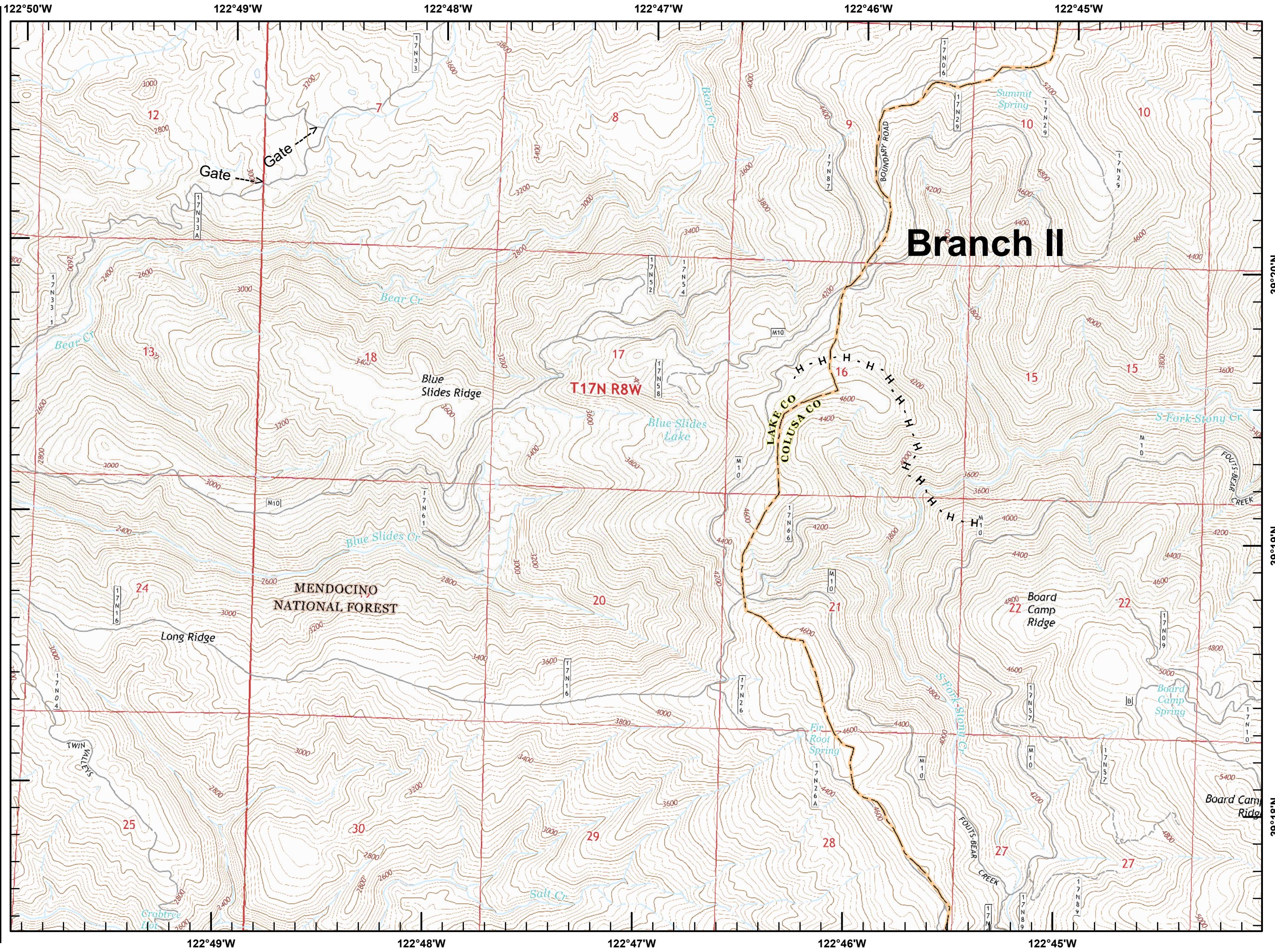
Mendocino Complex

CA-MEU-008674

September 18, 2018

Page 22 of 24

IAP Branch I



Branch II


Datum: NAD83

				1
		2	3	4
	5	6	7	8
9	10	11	12	13
14	15	16	17	18
19	20	21	22	23
				24



NorCal IMTI GIS
9/17/2018
22:41 hrs

1:24,000



Mendocino Complex

CA-MEU-008674

September 18, 2018

Page 23 of 24

IAP Branch I



Division Break



Drop Point



Mobile Weather Unit



Historic Dozer Line

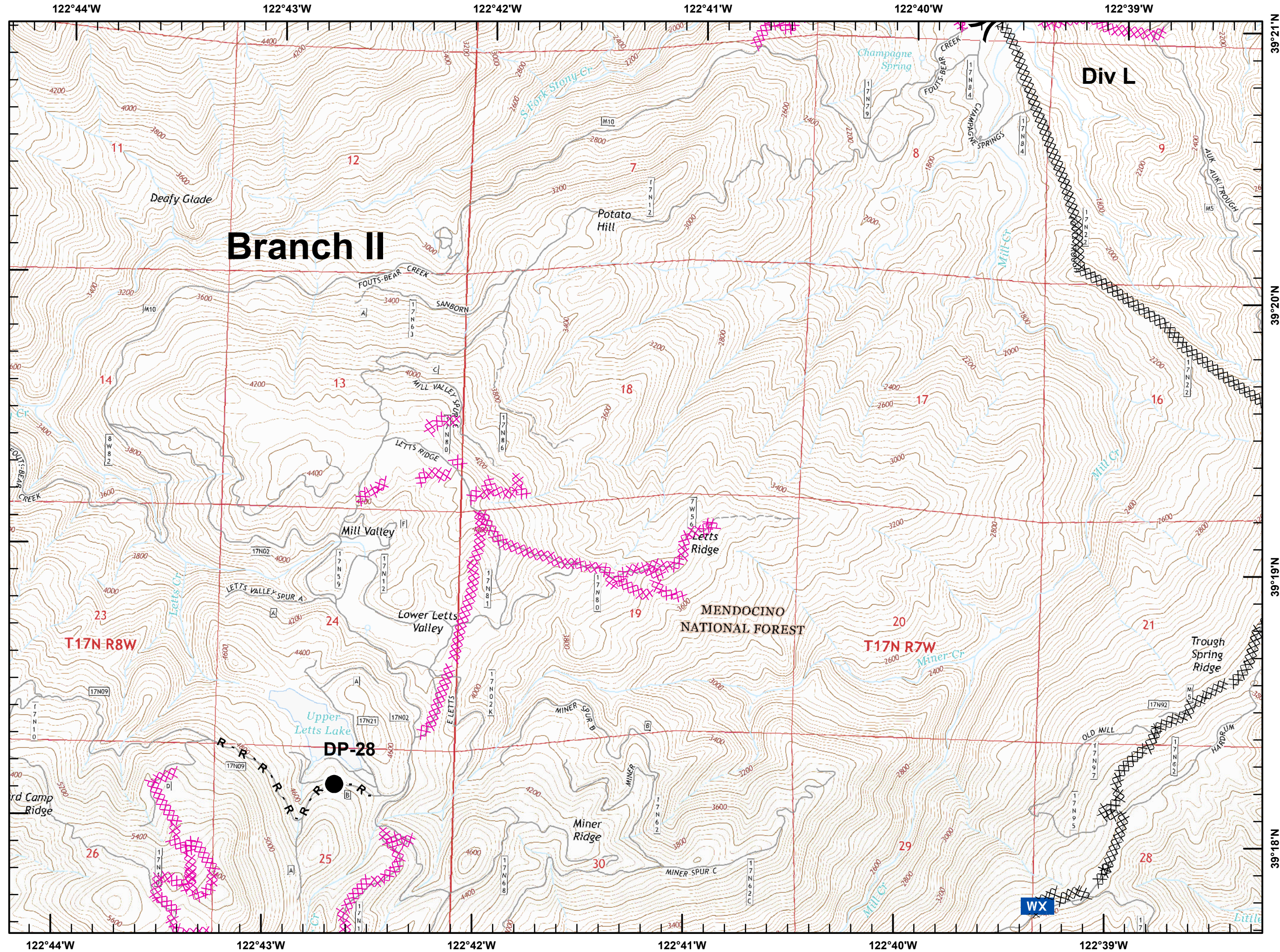

Datum: NAD83

				1
		2	3	4
	5	6	7	8
9	10	11	12	13
14	15	16	17	18
19	20	21	22	23
				24



NorCal IMTI GIS
9/17/2018
22:41 hrs

1:24,000



Mendocino Complex

CA-MEU-008674

September 18, 2018

Page 24 of 24

IAP Branch I



WX Mobile Weather Unit

R Repeater

XXXXXX Historic Dozer Line

Datum: NAD83

				1
		2	3	4
	5	6	7	8
9	10	11	12	13
14	15	16	17	18
19	20	21	22	23
				24



NorCal IMTI GIS
9/17/2018
22:41 hrs

1:24,000

0 0.25 0.5 Miles

