

Mendocino Complex

CA-MEU-008674

September 20, 2018

Page 1 of 21

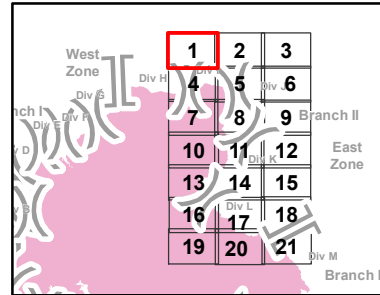
IAP Branch II



■ Structures (USFS)

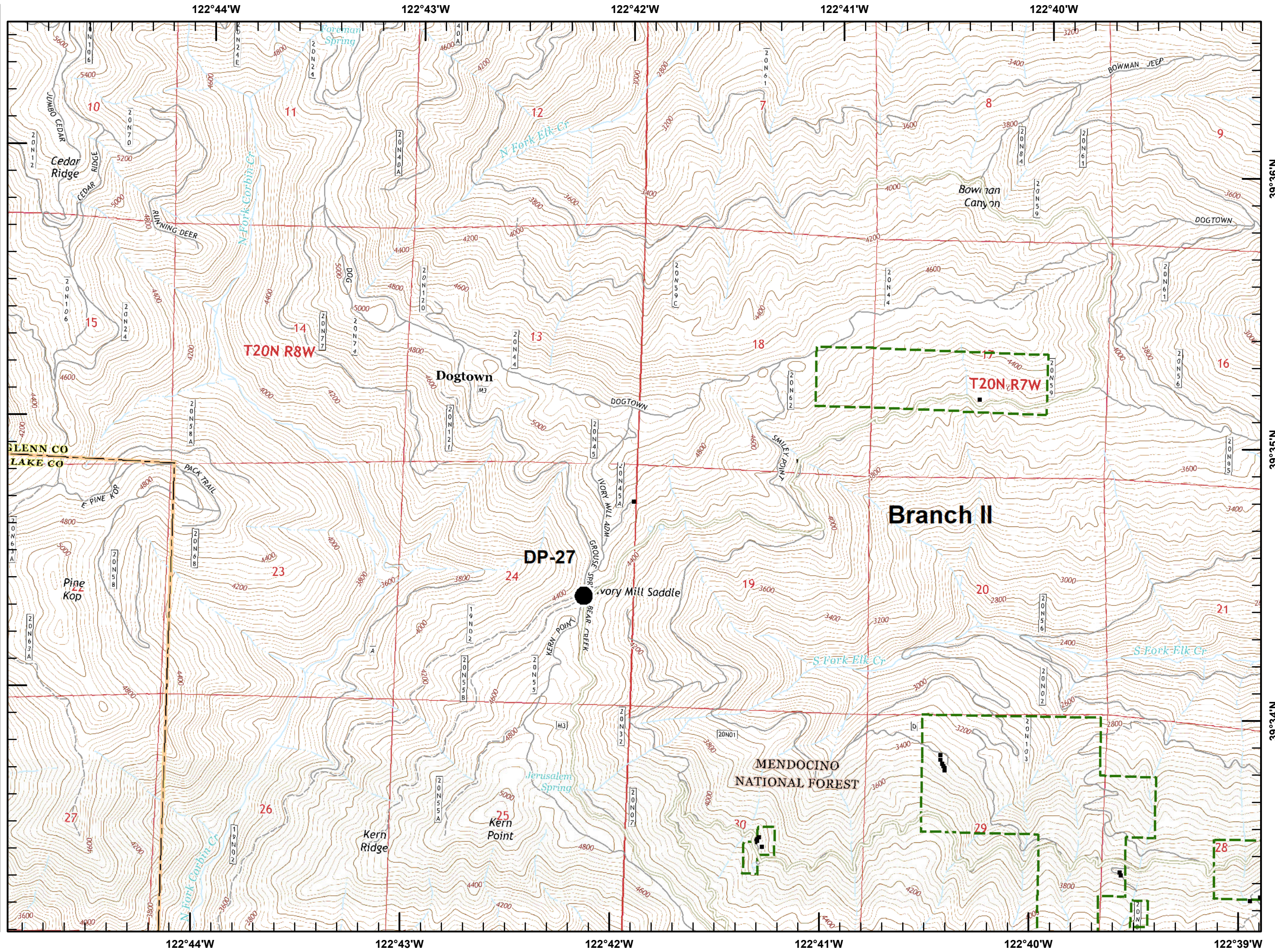
▭ USDA Forest Service

Datum: NAD 83



NorCal 1 GIS
9/19/2018
20:40 hrs

0 875 1,750 Feet
1:24,000



Mendocino Complex

CA-MEU-008674

September 20, 2018

Page 2 of 21

IAP Branch II

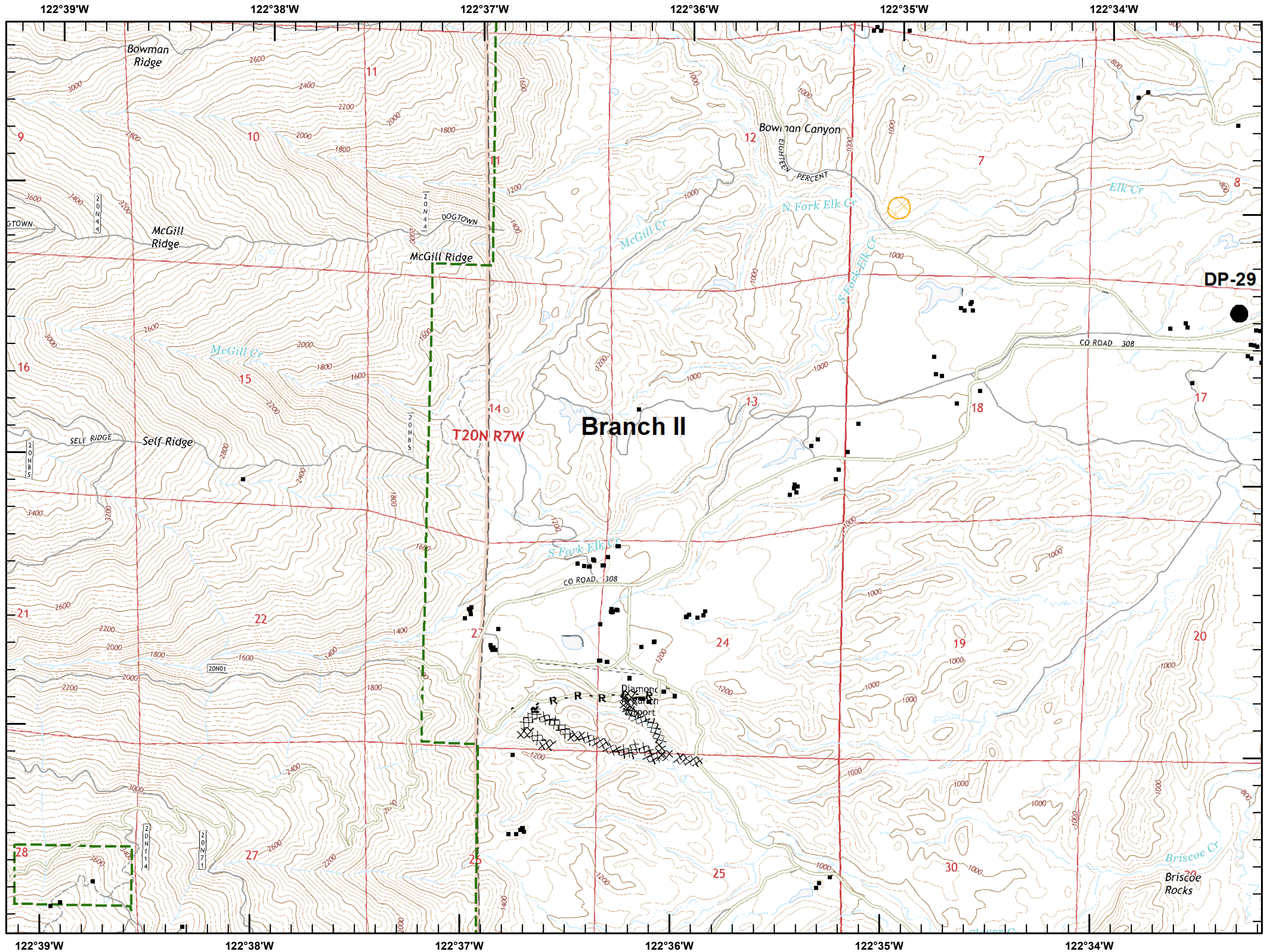
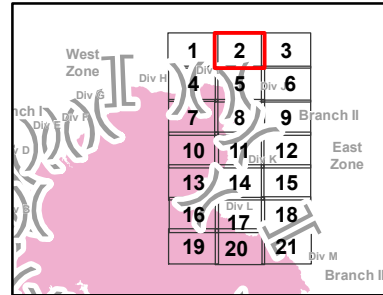


■ Structures (USFS)

▭ USDA Forest Service

⊠ Equipment Avoidance Areas

Datum: NAD 83



Mendocino Complex

CA-MEU-008674

September 20, 2018

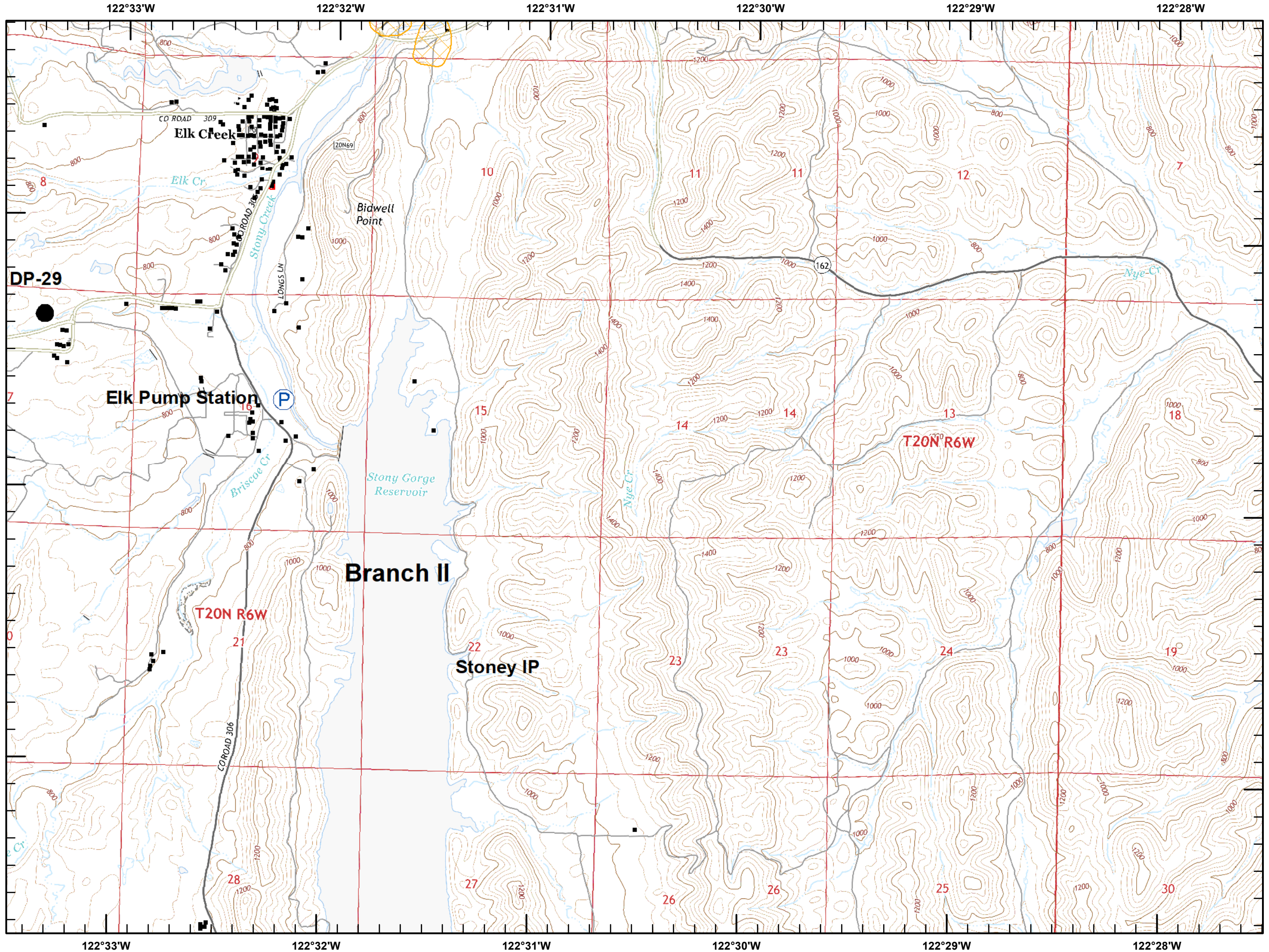
Page 3 of 21

IAP Branch II


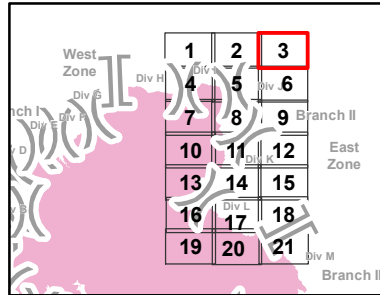


■ Structures (USFS)

▨ Equipment Avoidance Areas



Datum: NAD 83



Mendocino Complex

CA-MEU-008674

September 20, 2018

Page 4 of 21

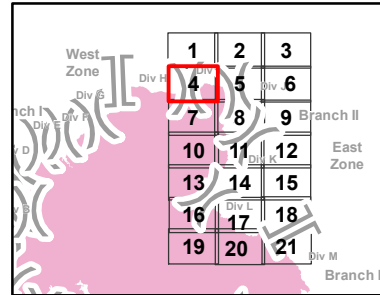
IAP Branch II



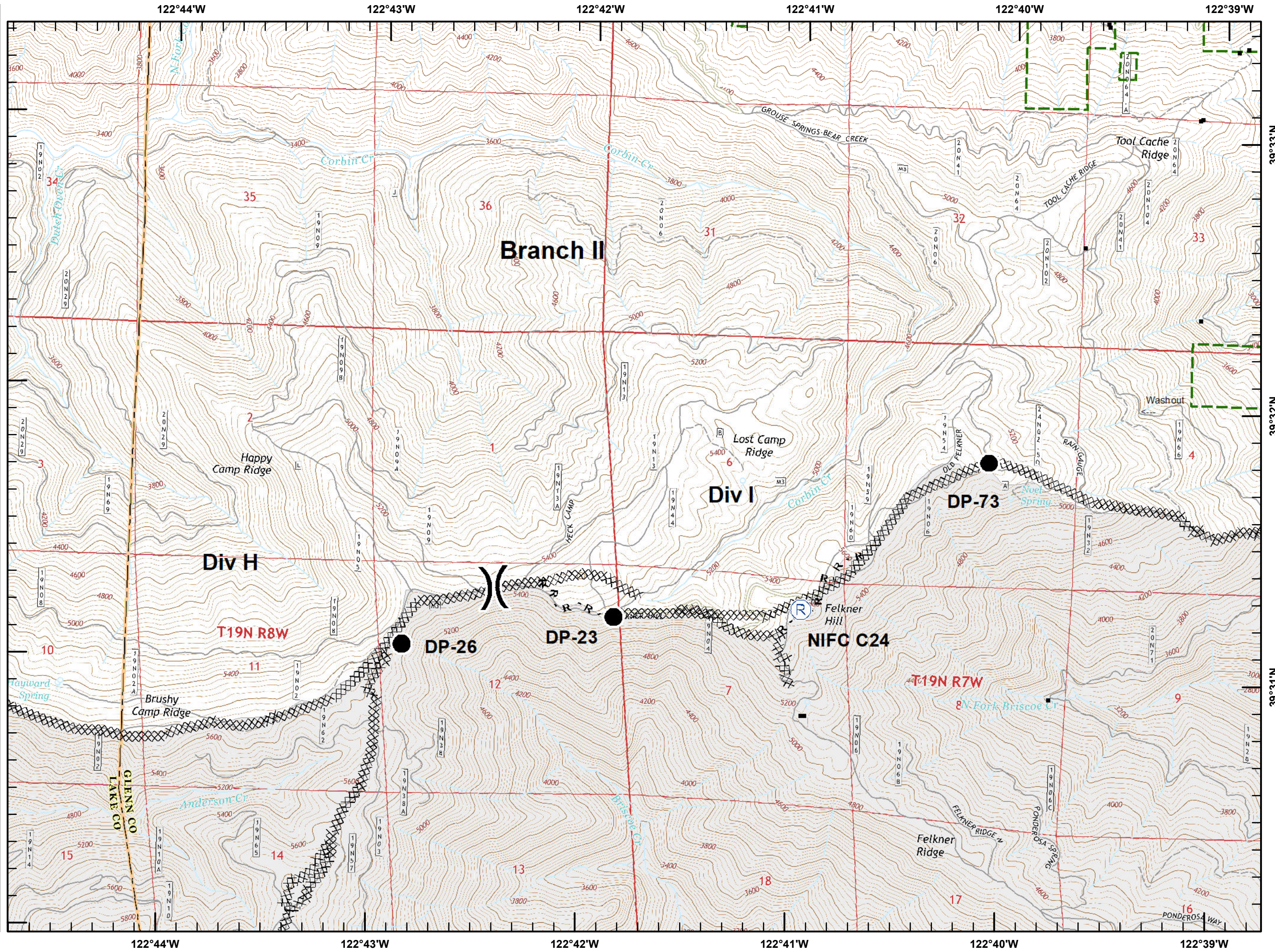
■ Structures (USFS)

▭ USDA Forest Service

Datum: NAD 83



NorCal 1 GIS
9/19/2018
20:42 hrs



122°44'W

122°43'W

122°42'W

122°41'W

122°40'W

122°39'W

39°33'N

39°32'N

39°31'N

39°30'N

Mendocino Complex

CA-MEU-008674

September 20, 2018

Page 5 of 21

IAP Branch II

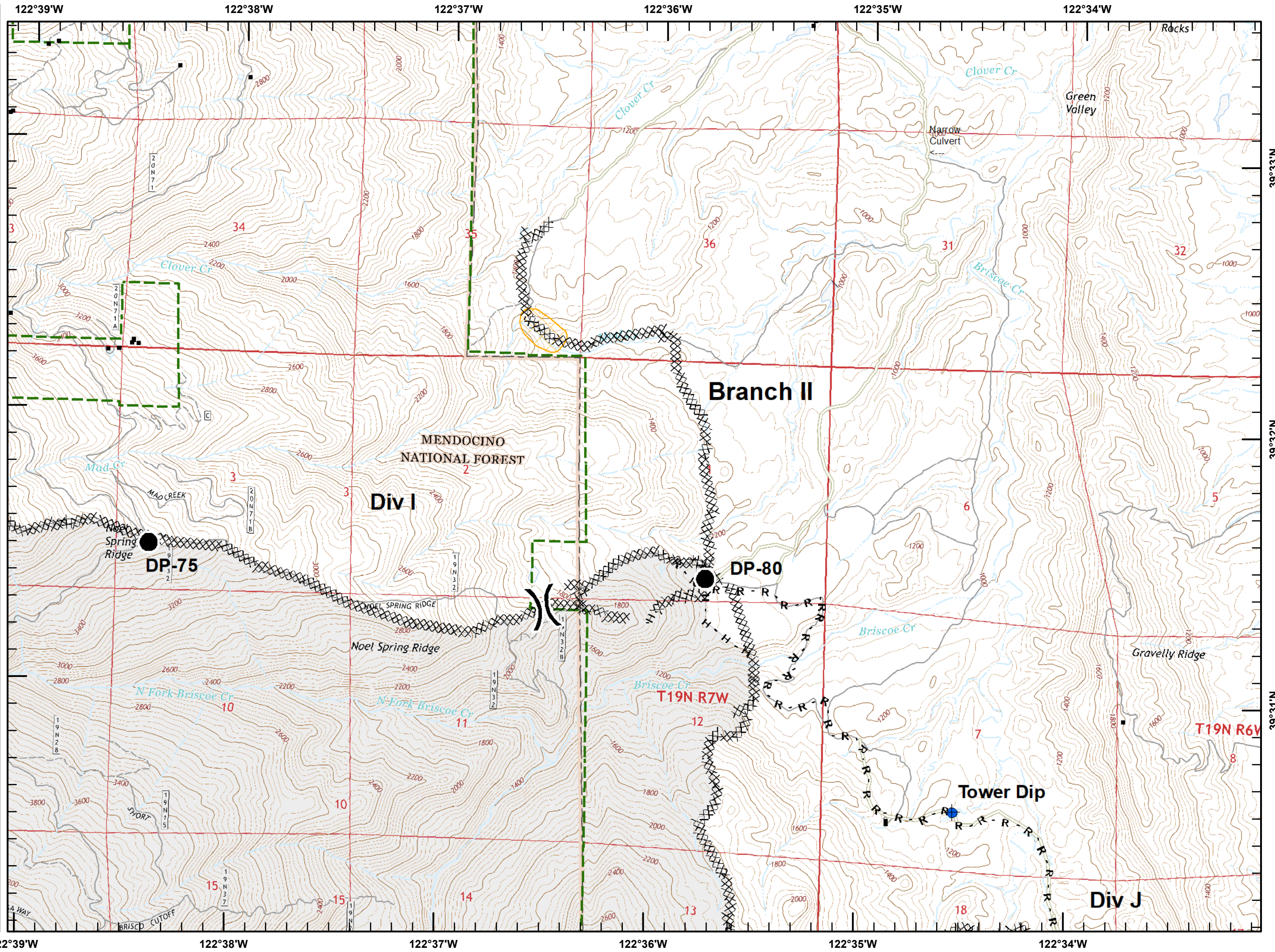
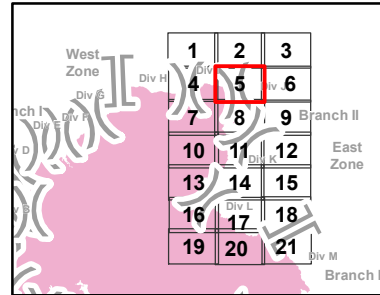


Structures (USFS)

USDA Forest Service

Equipment Avoidance Areas

Datum: NAD 83



Mendocino Complex

CA-MEU-008674

September 20, 2018

Page 6 of 21

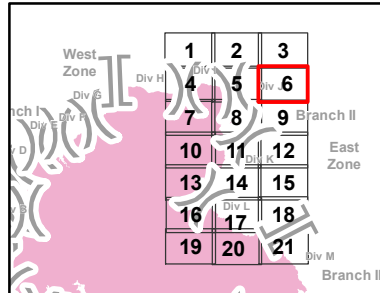
IAP Branch II



■ Structures (USFS)

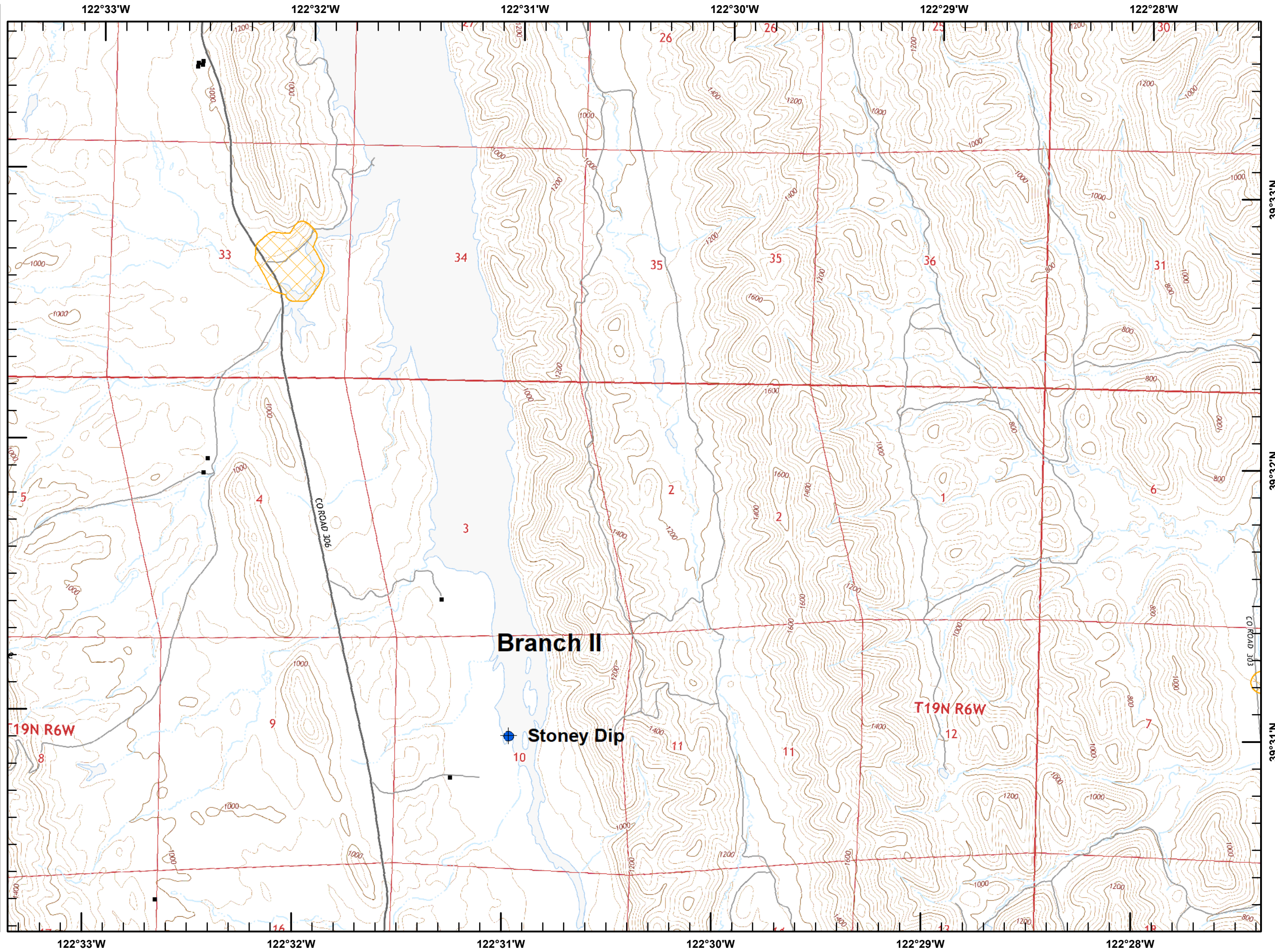
▨ Equipment Avoidance Areas

Datum: NAD 83



NorCal 1 GIS
9/19/2018
20:42 hrs

0 875 1,750 Feet
1:24,000



Mendocino Complex

CA-MEU-008674

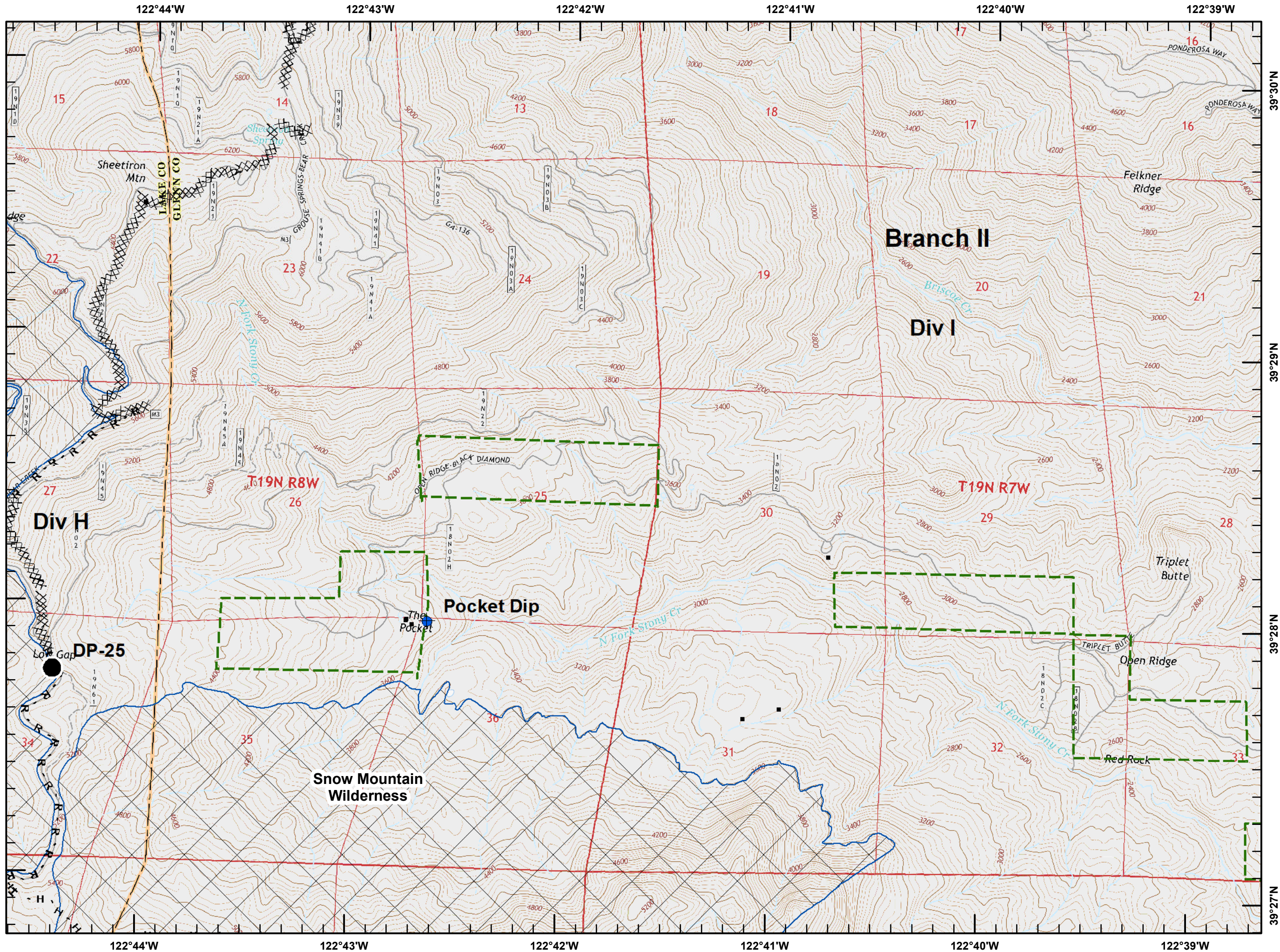
September 20, 2018

Page 7 of 21

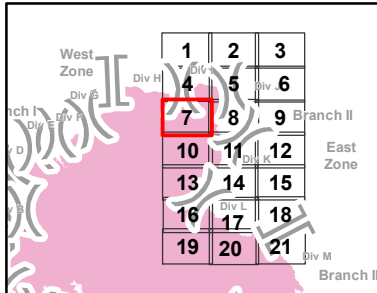
IAP Branch II





- Structures (USFS)
- ▭ USDA Forest Service
- ▭ Wilderness Area



Datum: NAD 83





 NorCal 1 GIS
 9/19/2018
 20:43 hrs

0 875 1,750 Feet
1:24,000

Mendocino Complex

CA-MEU-008674

September 20, 2018

Page 8 of 21

IAP Branch II

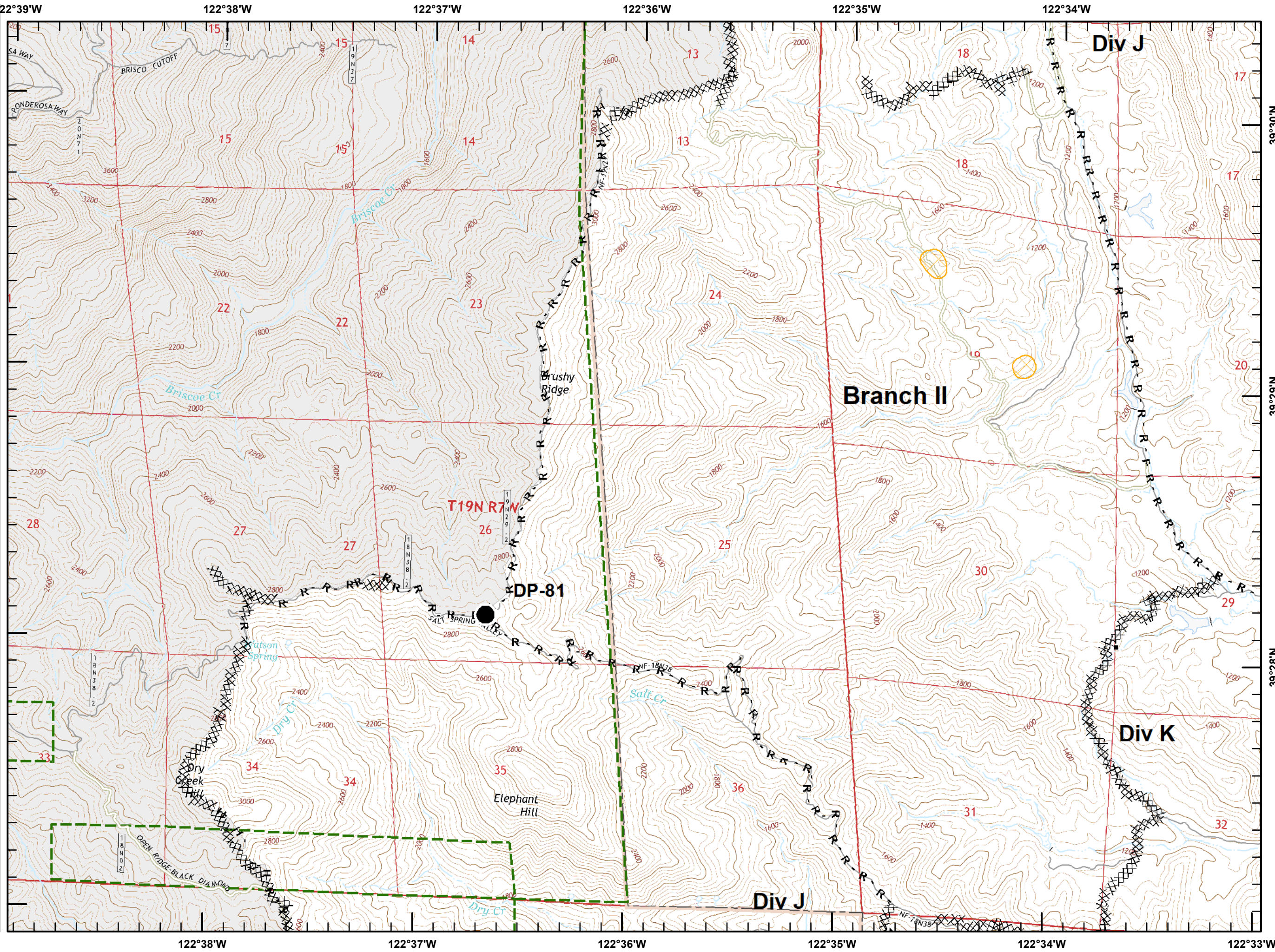
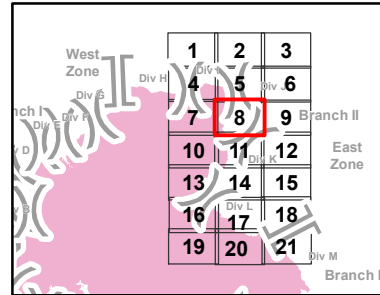


■ Structures (USFS)

▭ USDA Forest Service

⊠ Equipment Avoidance Areas

Datum: NAD 83



Mendocino Complex

CA-MEU-008674

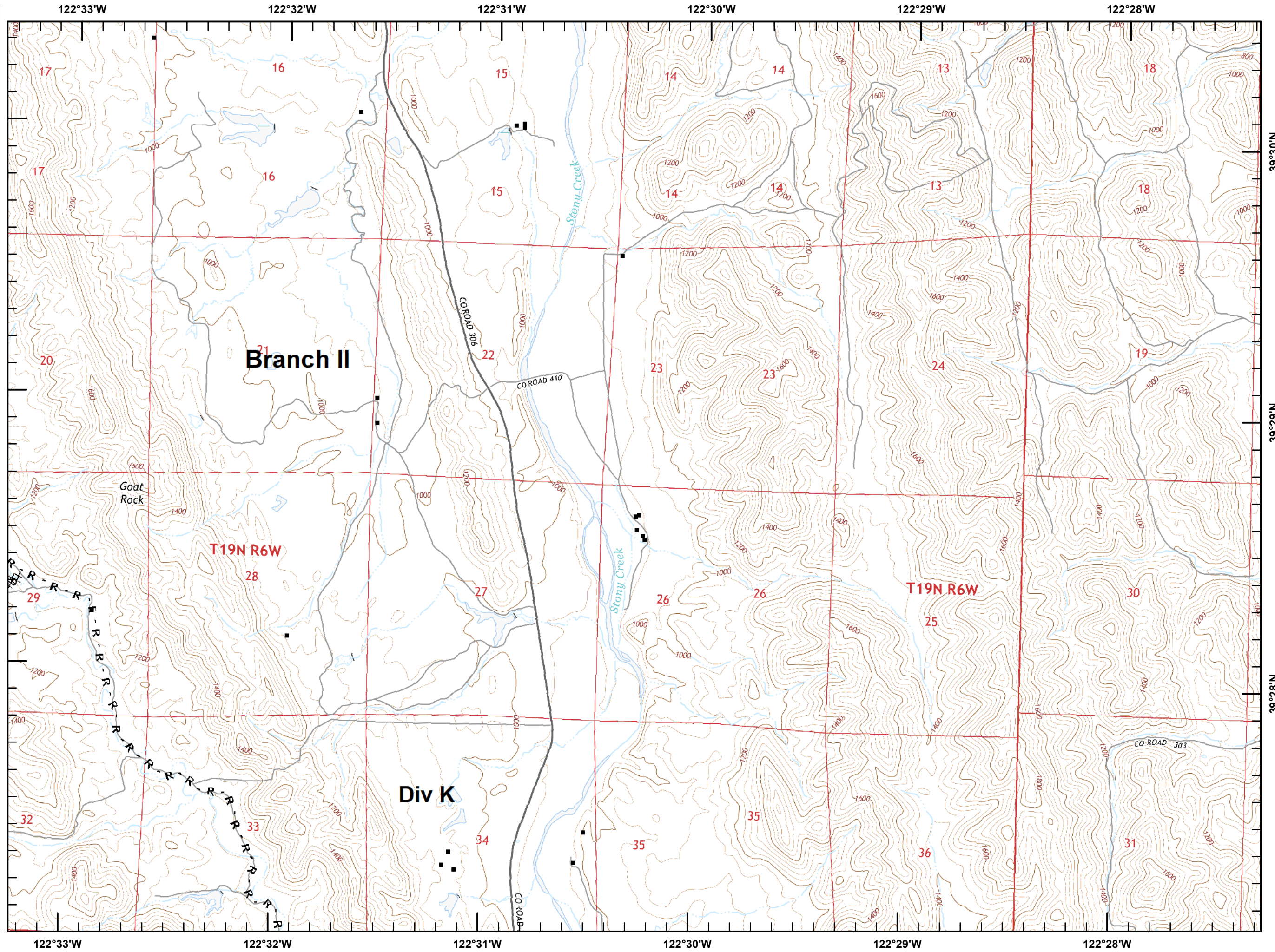
September 20, 2018

Page 9 of 21

IAP Branch II



■ Structures (USFS)



Datum: NAD 83

West Zone	1	2	3
Div H	4	5	6
Div G	7	8	9
Div F	10	11	12
Div E	13	14	15
Div D	16	17	18
Div C	19	20	21
Div B			
Div A			

Branch II

North arrow and scale bar (0, 875, 1,750 Feet). Scale: 1:24,000.

NorCal I GIS
9/19/2018
20:44 hrs

Mendocino Complex

CA-MEU-008674

September 20, 2018

Page 10 of 21

IAP Branch II

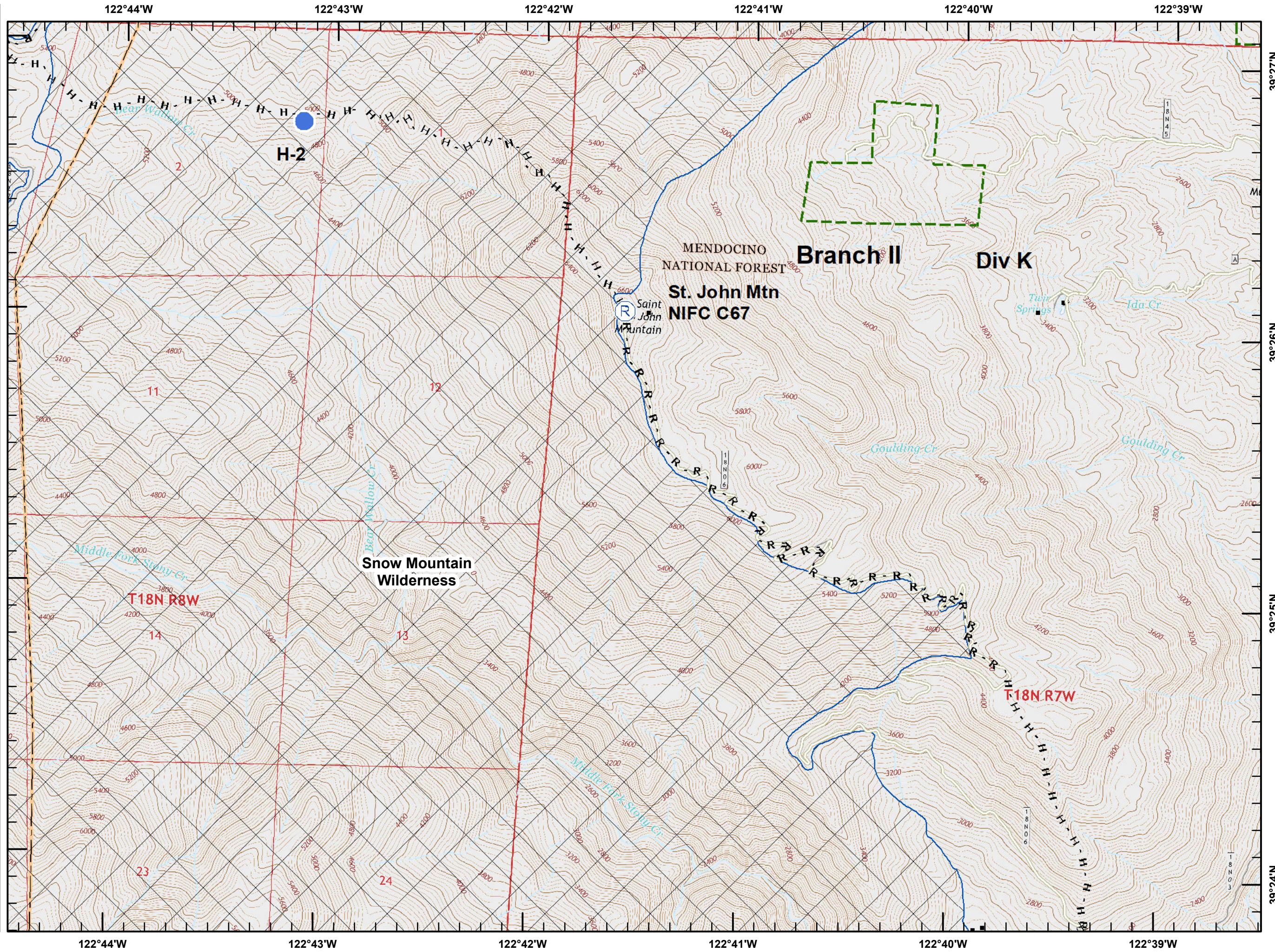

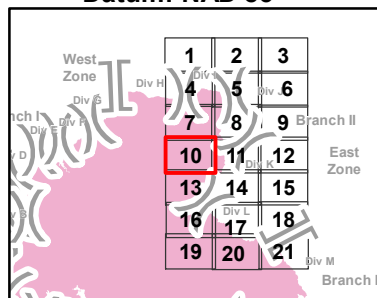


■ Structures (USFS)

▭ USDA Forest Service

⊠ Wilderness Area

Datum: NAD 83



Mendocino Complex

CA-MEU-008674

September 20, 2018

Page 11 of 21

IAP Branch II

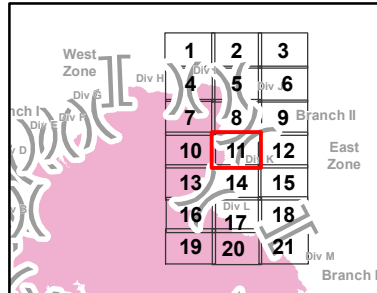


■ Structures (USFS)

▭ USDA Forest Service

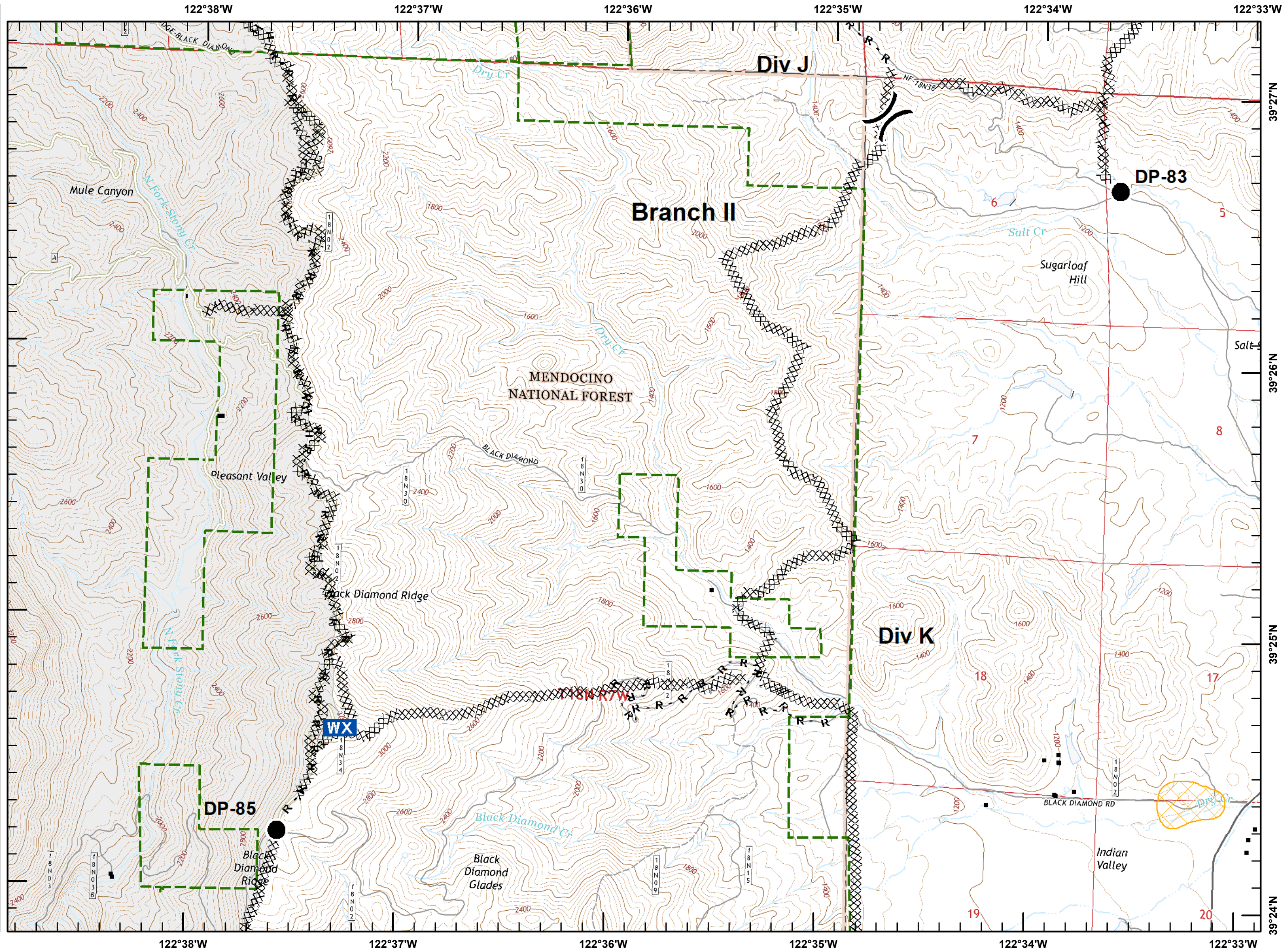
▭ Equipment Avoidance Areas

Datum: NAD 83



NorCal 1 GIS
9/19/2018
20:44 hrs

0 875 1,750 Feet
1:24,000



Mendocino Complex

CA-MEU-008674

September 20, 2018

Page 12 of 21


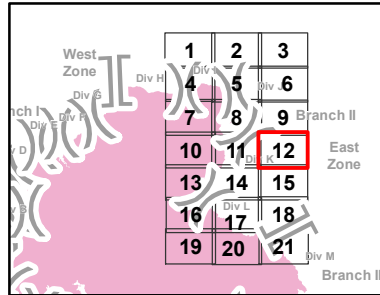
IAP Branch II



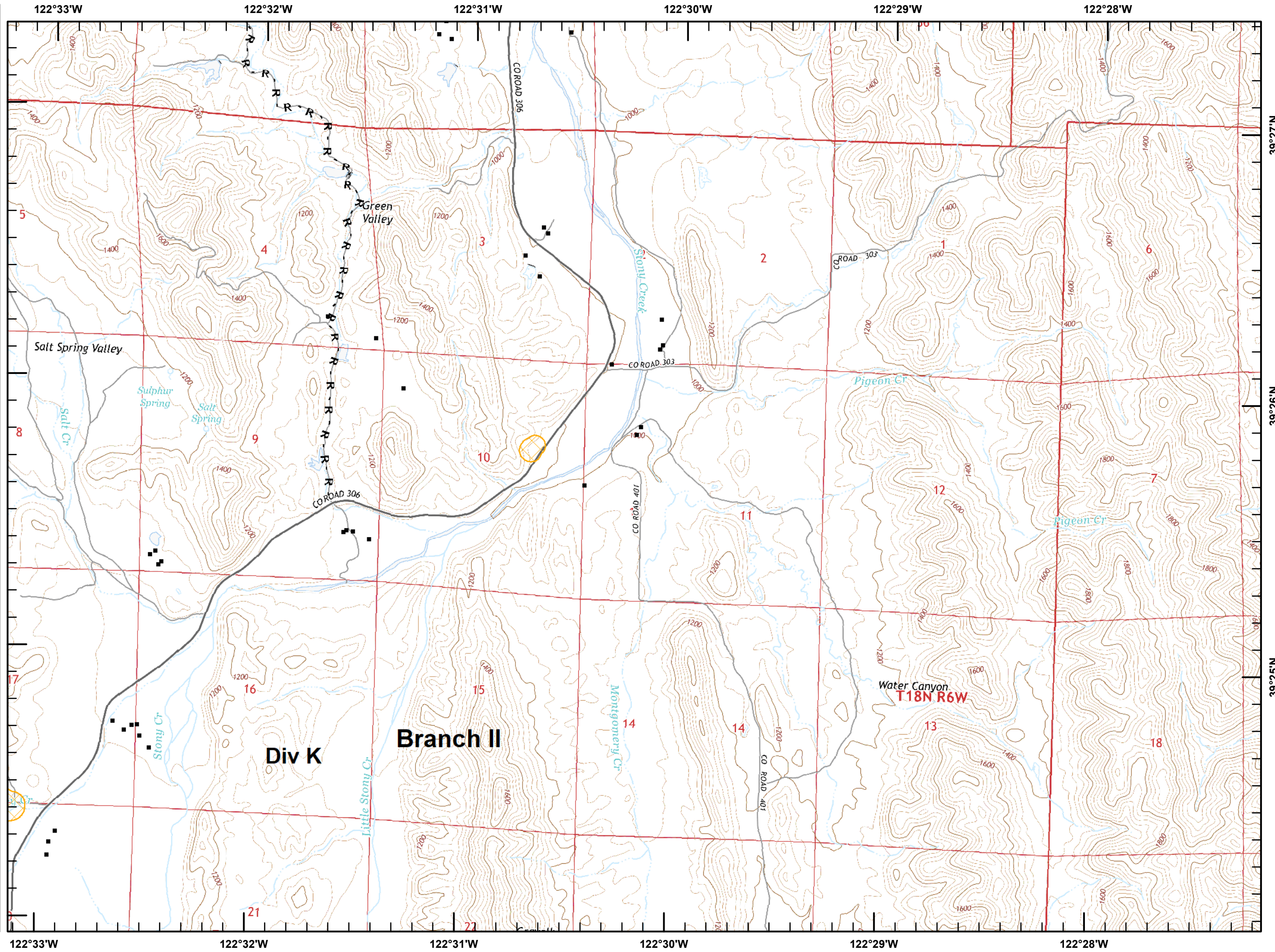
■ Structures (USFS)

▨ Equipment Avoidance Areas

Datum: NAD 83



NorCal I GIS
9/19/2018
20:45 hrs



Mendocino Complex

CA-MEU-008674

September 20, 2018

Page 13 of 21

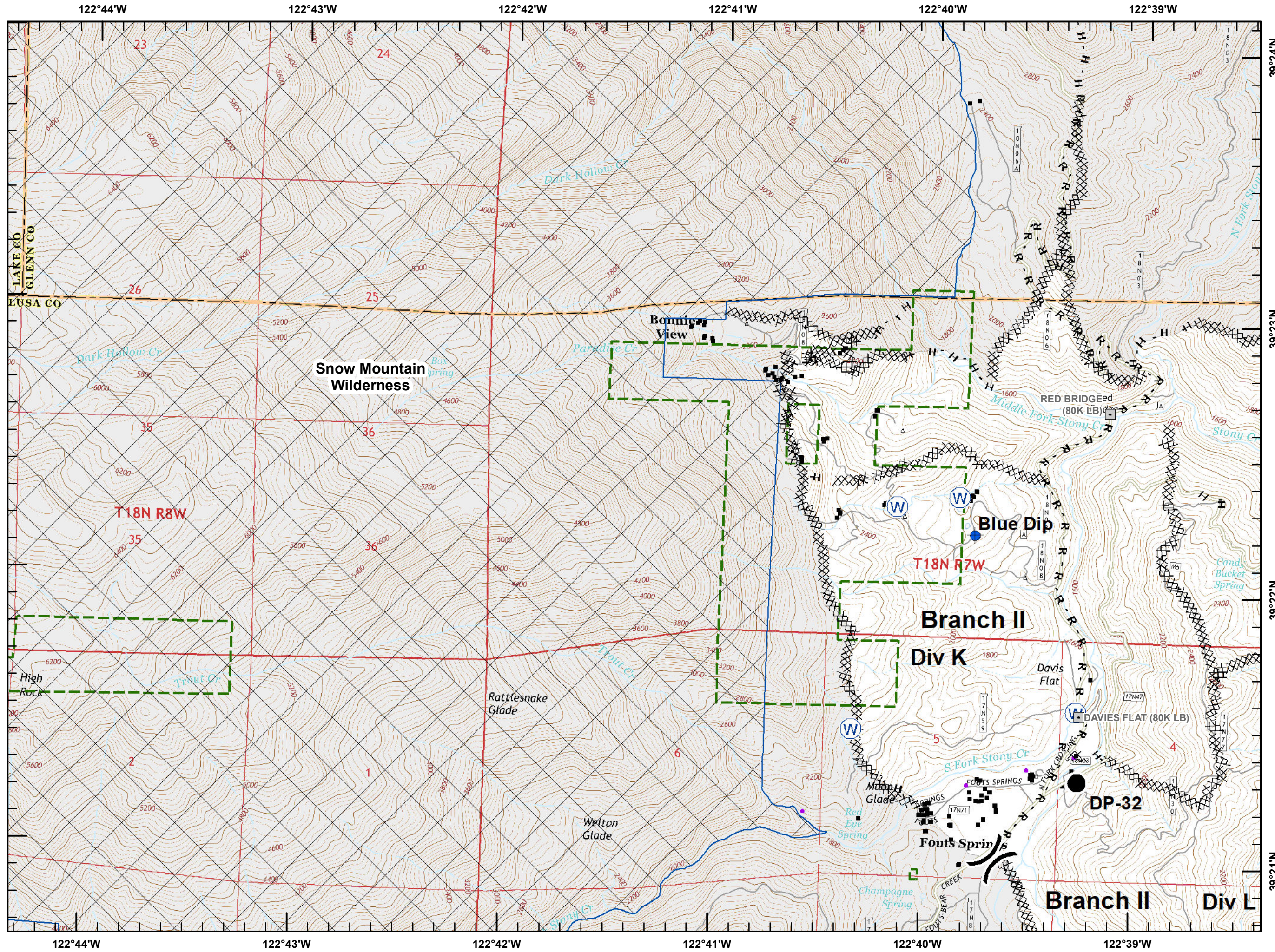
IAP Branch II



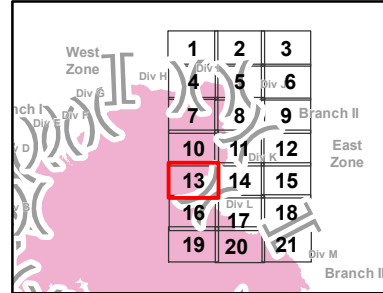
■ Structures (USFS)

▭ USDA Forest Service

▭ Wilderness Area



Datum: NAD 83



0 875 1,750 Feet
1:24,000

NorCal 1 GIS
9/19/2018
20:45 hrs

Mendocino Complex

CA-MEU-008674

September 20, 2018

Page 14 of 21

IAP Branch II

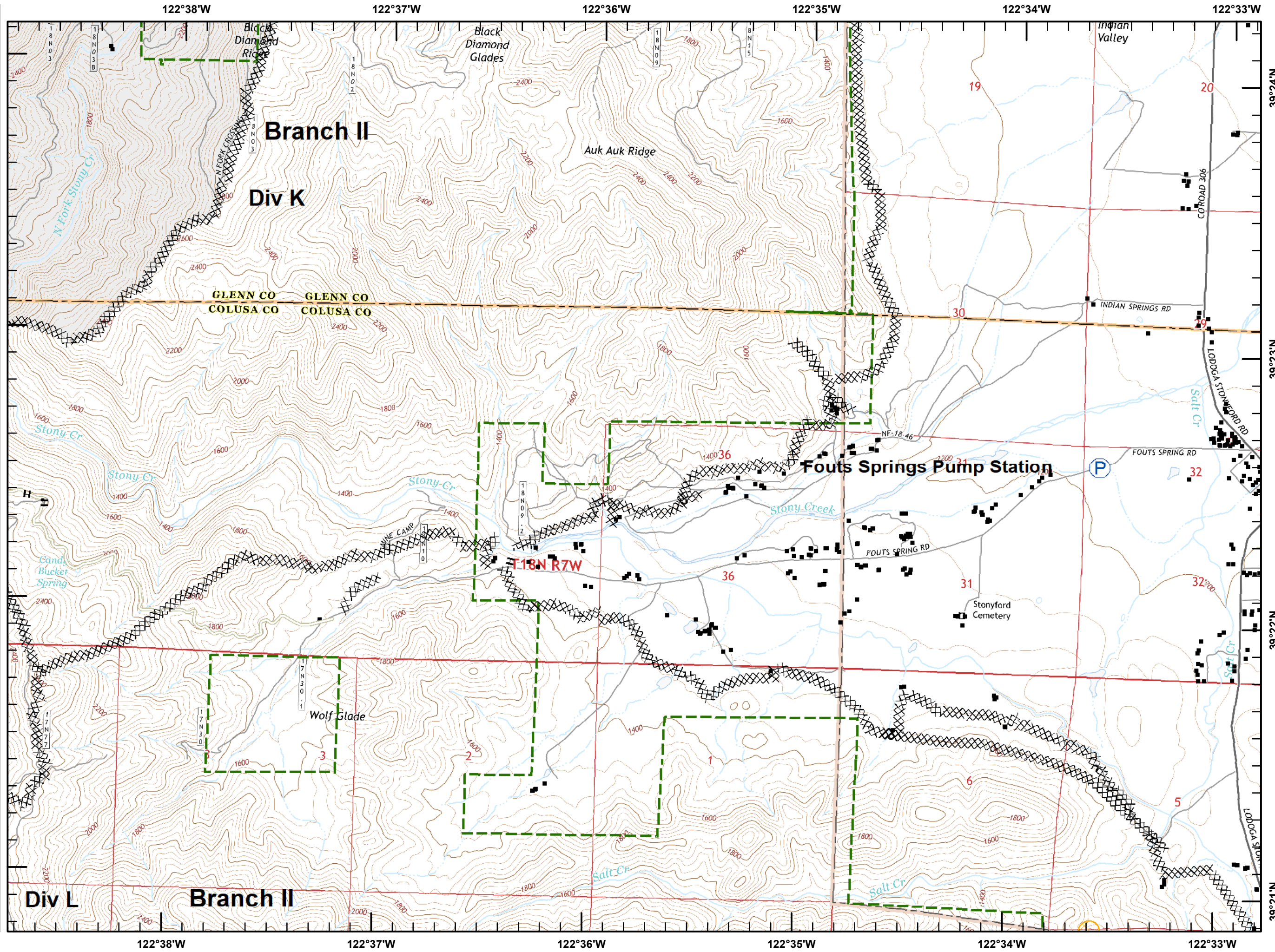
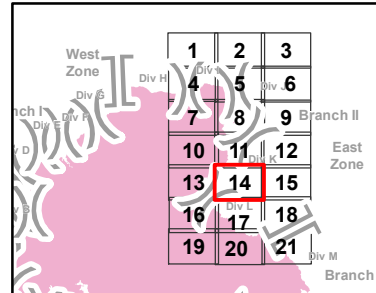


Structures (USFS)

USDA Forest Service

Equipment Avoidance Areas

Datum: NAD 83



Mendocino Complex

CA-MEU-008674

September 20, 2018

Page 15 of 21

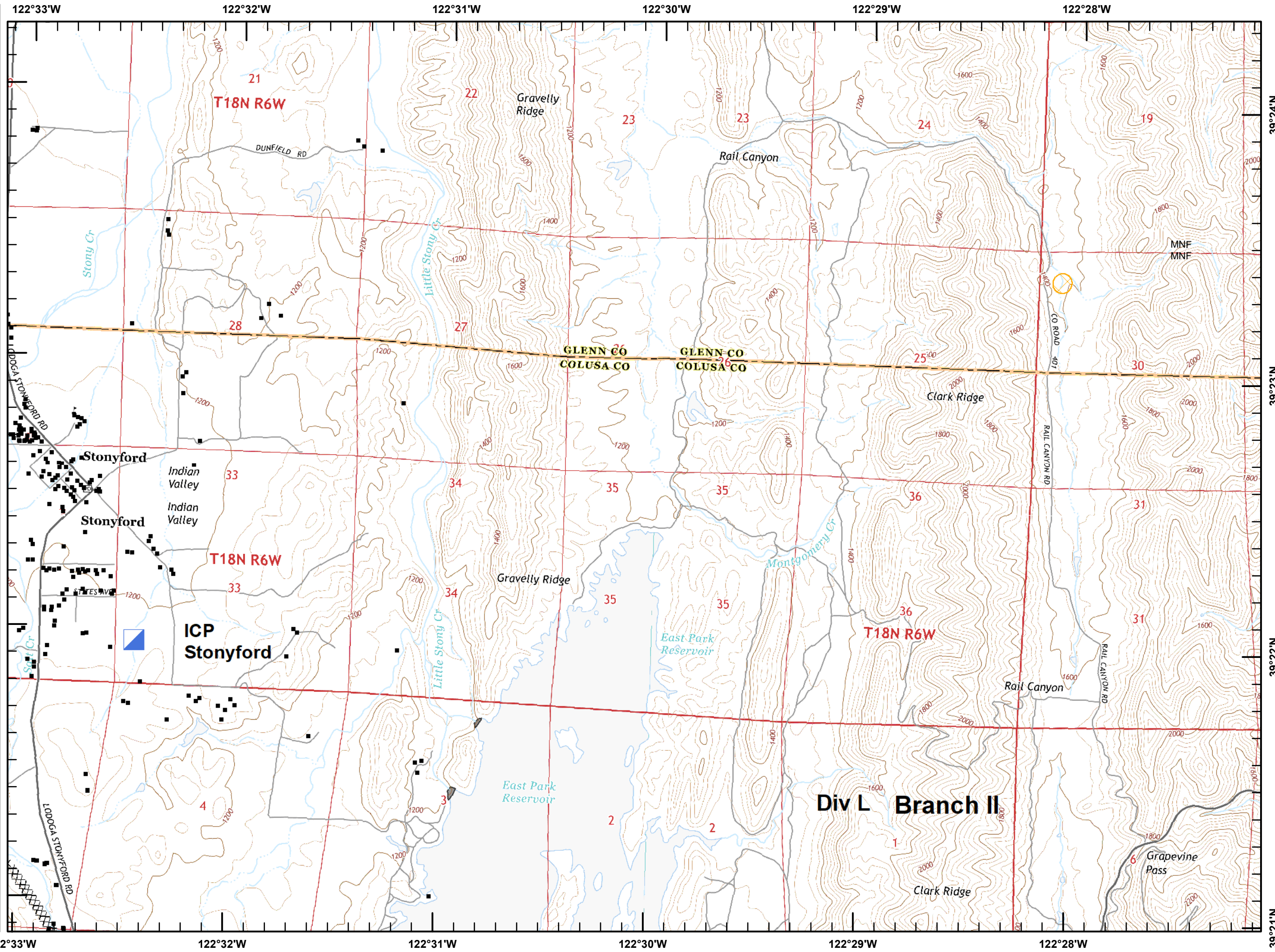

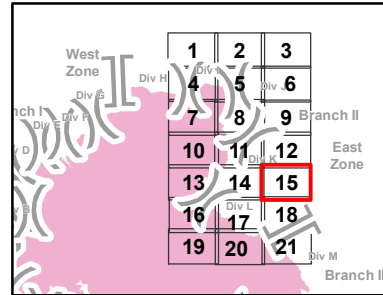
IAP Branch II



■ Structures (USFS)

▨ Equipment Avoidance Areas

Datum: NAD 83



Mendocino Complex

CA-MEU-008674

September 20, 2018

Page 16 of 21

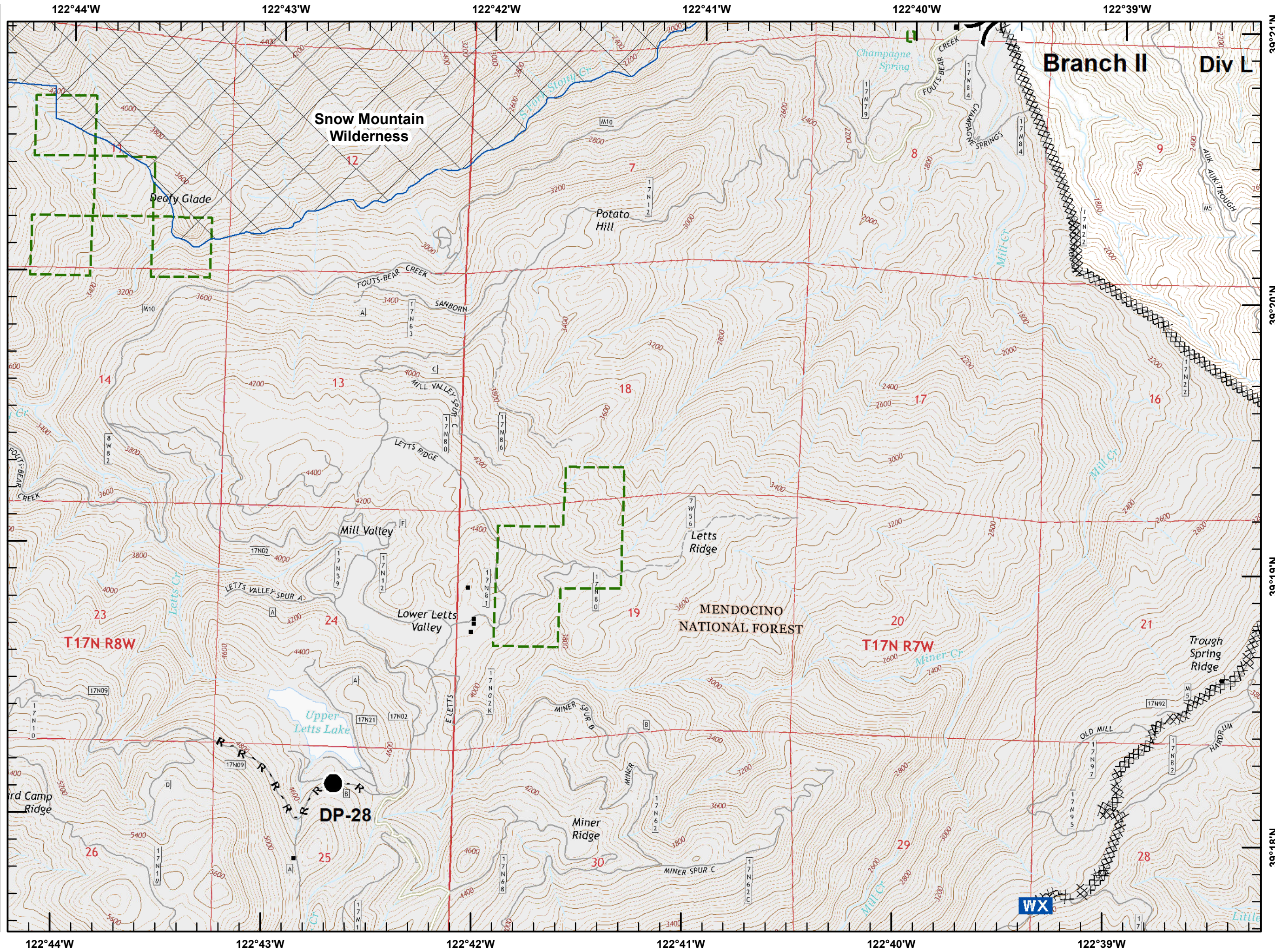
IAP Branch II



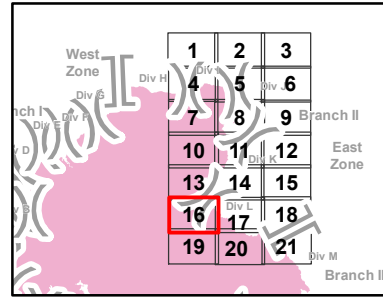
Structures (USFS)

USDA Forest Service

Wilderness Area



Datum: NAD 83



0 875 1,750 Feet
1:24,000

NorCal 1 GIS
9/19/2018
20:46 hrs

Mendocino Complex

CA-MEU-008674

September 20, 2018

Page 17 of 21

IAP Branch II

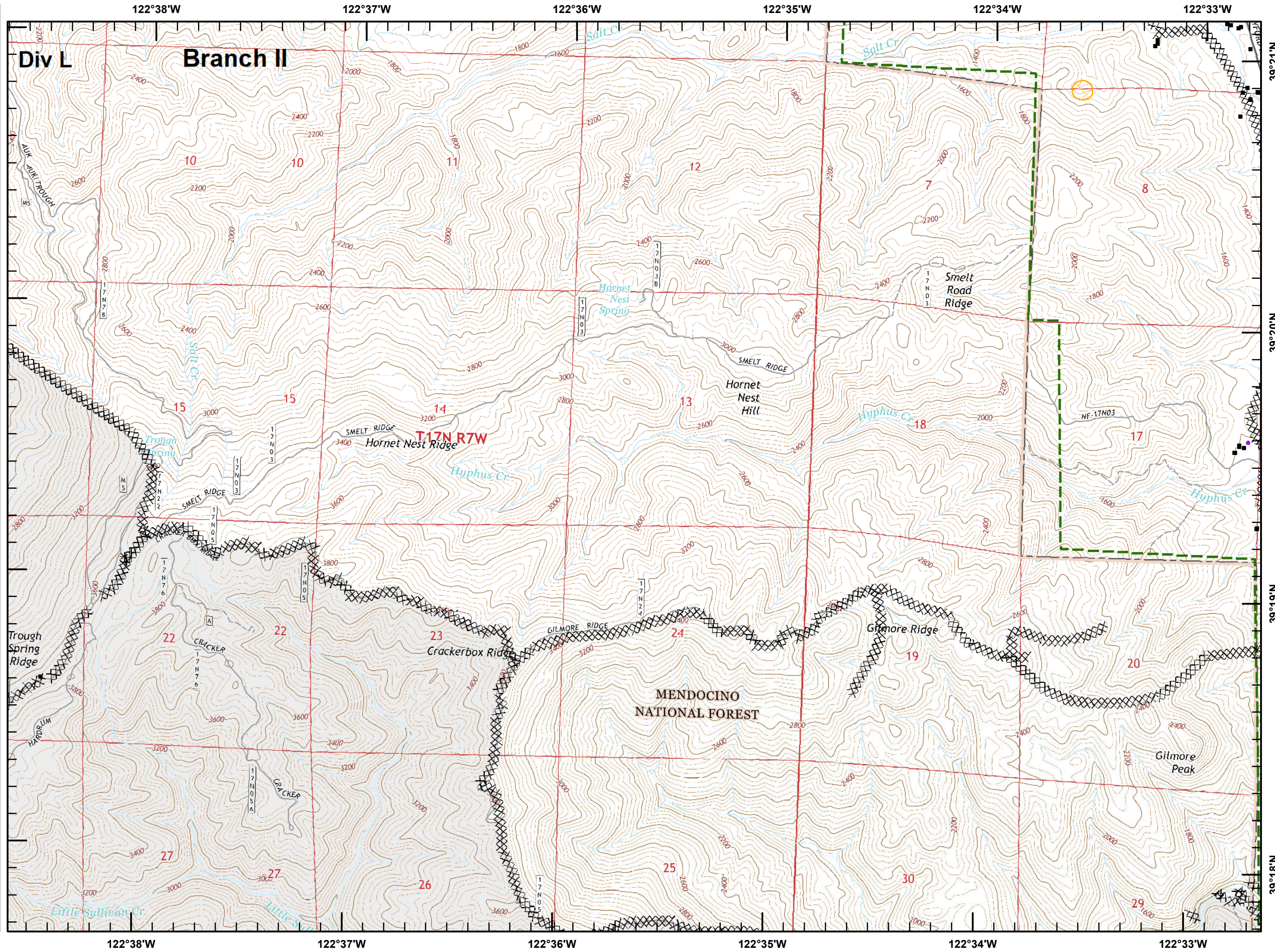
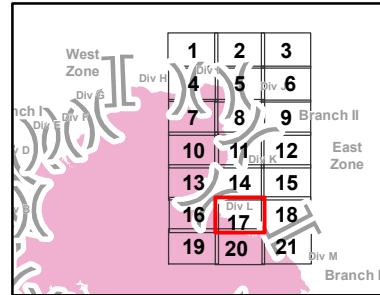


Structures (USFS)

USDA Forest Service

Equipment Avoidance Areas

Datum: NAD 83



Mendocino Complex

CA-MEU-008674

September 20, 2018

Page 18 of 21

IAP Branch II

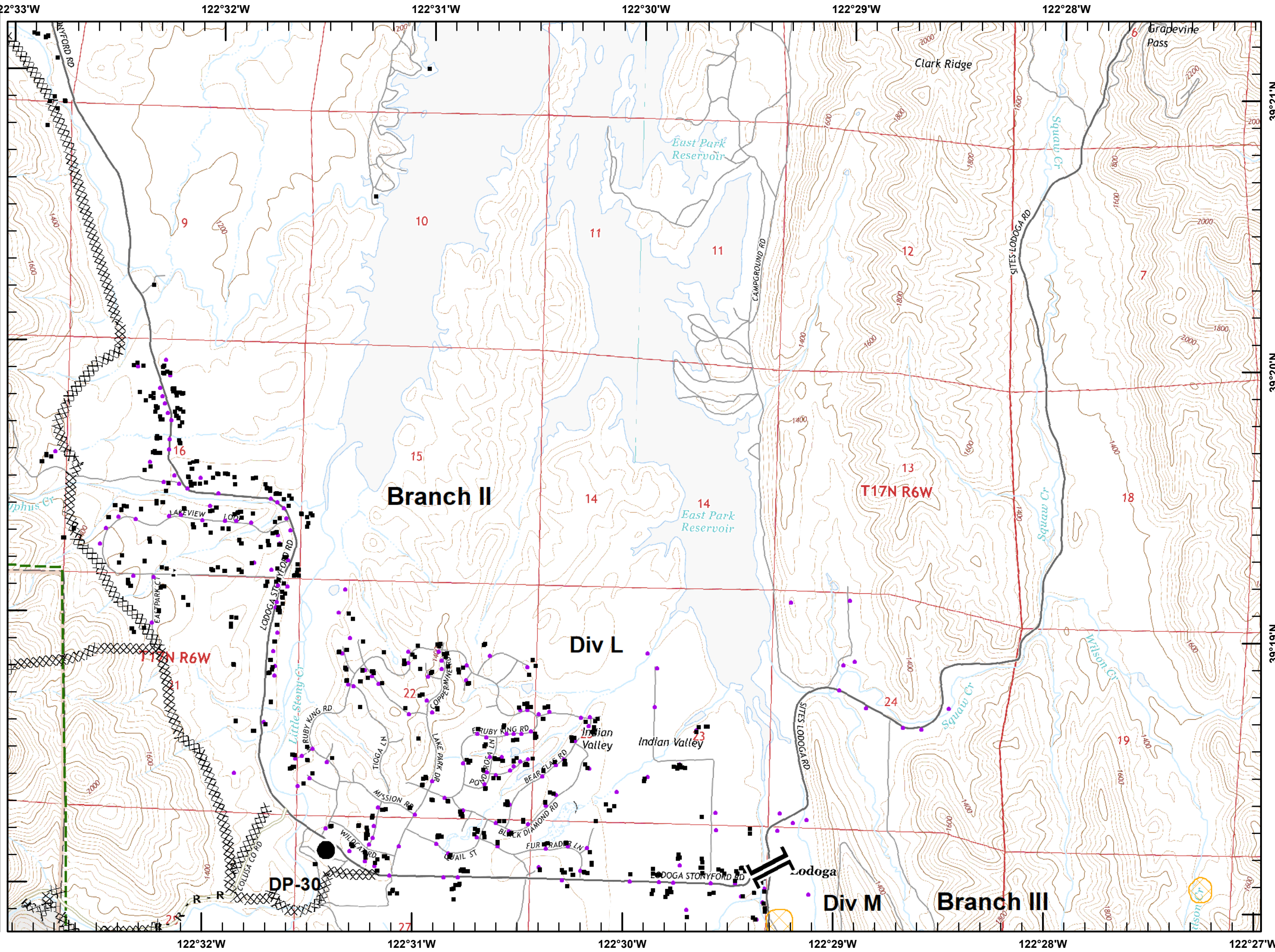
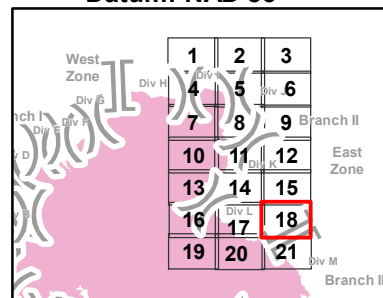


■ Structures (USFS)

▭ USDA Forest Service

▭ Equipment Avoidance Areas

Datum: NAD 83



Mendocino Complex

CA-MEU-008674

September 20, 2018

Page 19 of 21

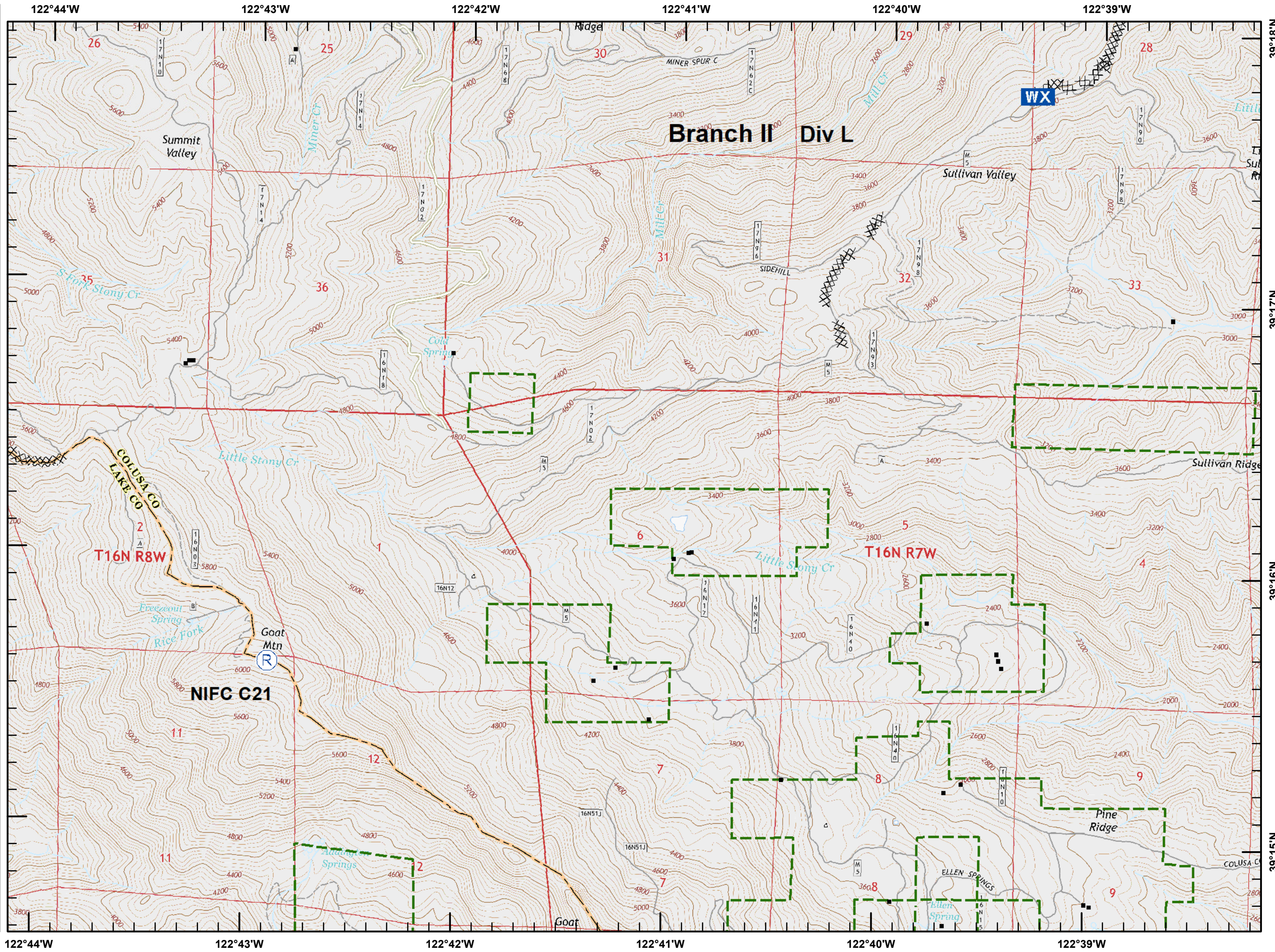

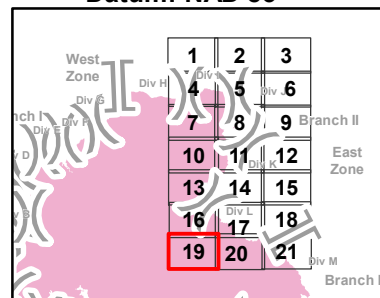
IAP Branch II



Structures (USFS)

USDA Forest Service

Datum: NAD 83



Mendocino Complex

CA-MEU-008674

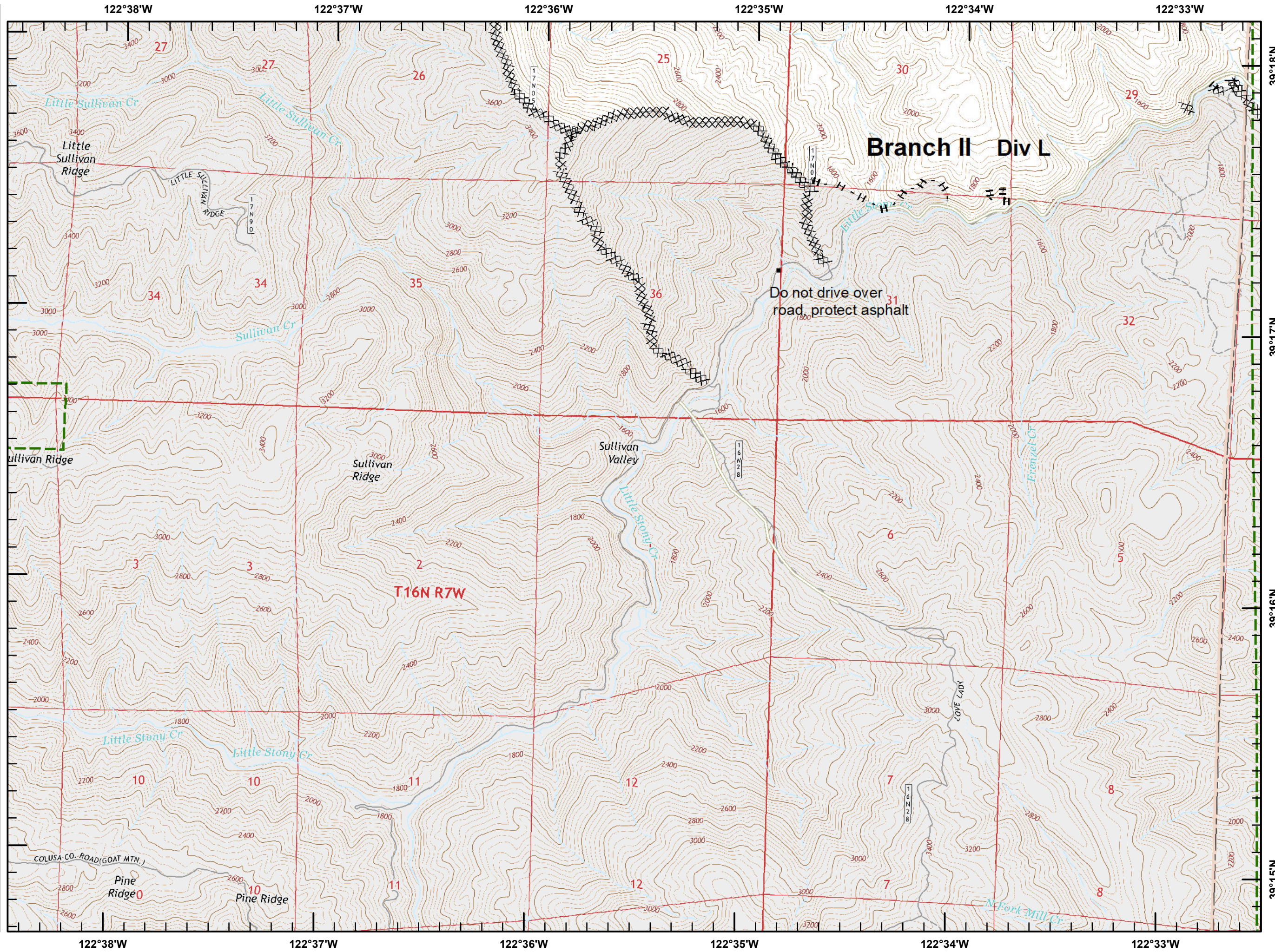
September 20, 2018

Page 20 of 21

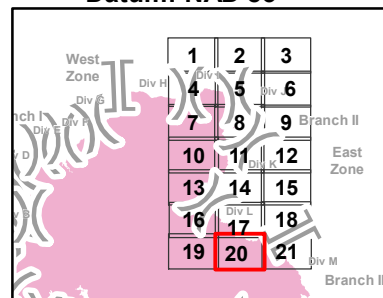
IAP Branch II



USDA Forest Service



Datum: NAD 83



Mendocino Complex

CA-MEU-008674

September 20, 2018

Page 21 of 21

IAP Branch II



- Structures (USFS)
- USDA Forest Service
- Equipment Avoidance Areas

Datum: NAD 83

