

123°10'W 123°8'W 123°6'W 123°4'W 123°2'W 123°0'W 122°58'W 122°56'W 122°54'W 122°52'W 122°50'W 122°48'W 122°46'W 122°44'W 122°42'W 122°40'W 122°38'W 122°36'W 122°34'W 122°32'W 122°30'W 122°28'W 122°26'W

Mendocino Complex



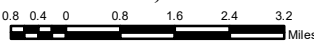
CA-MEU-008674

September 20, 2018

IAP Grid Ranch Fire Branch I



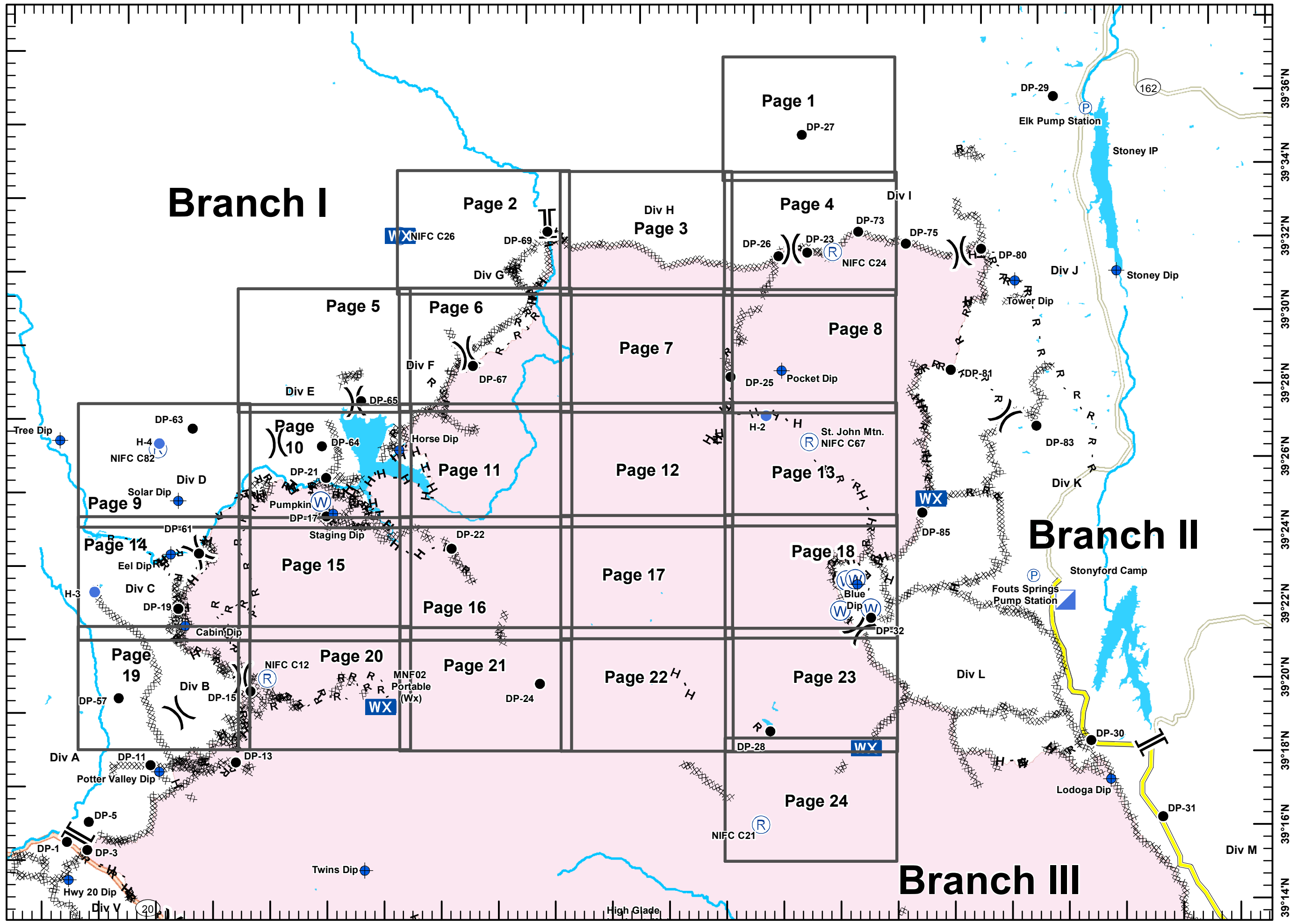
- [[Branch Break
-) (Division Break
- Dip Site
- Drop Point
- ⊕ Helibase
- Helispot
- WX Mobile Weather Unit
- Ⓟ Pump
- Ⓡ Repeater
- Ⓜ Water Source
- XXXXX Completed Dozer Line
- H - H Completed Hand Line
- R - R Road as Completed Line

Datum: NAD83

NorCal GIS
9/19/2018
20:32 hrs

1:178,000



123°8'W 123°6'W 123°4'W 123°2'W 123°0'W 122°58'W 122°56'W 122°54'W 122°52'W 122°50'W 122°48'W 122°46'W 122°44'W 122°42'W 122°40'W 122°38'W 122°36'W 122°34'W 122°32'W 122°30'W 122°28'W 122°26'W