

Mendocino Complex

CA-MEU-008674

September 20, 2018

Page 1 of 24

IAP Branch I



● Drop Point

Datum: NAD83

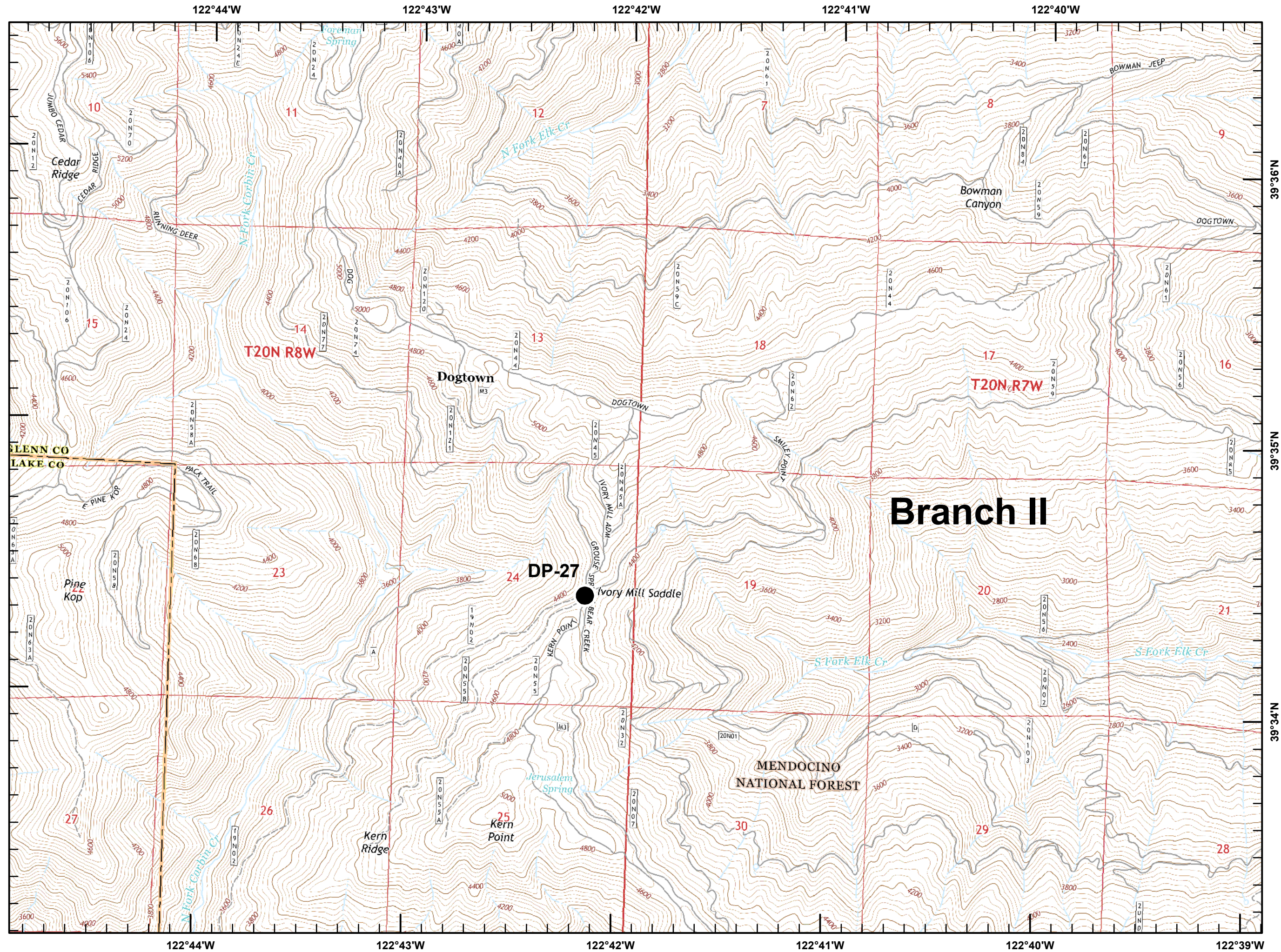
				1
		2	3	4
	5	6	7	8
9	10	11	12	13
14	15	16	17	18
19	20	21	22	23
				24



NorCal I GIS
9/19/2018
21:44 hrs

1:24,000

0 0.25 0.5 Miles



Mendocino Complex

CA-MEU-008674

September 20, 2018

Page 2 of 24

IAP Branch I



Branch Break



Drop Point



Mobile Weather Unit



Repeater

Datum: NAD83

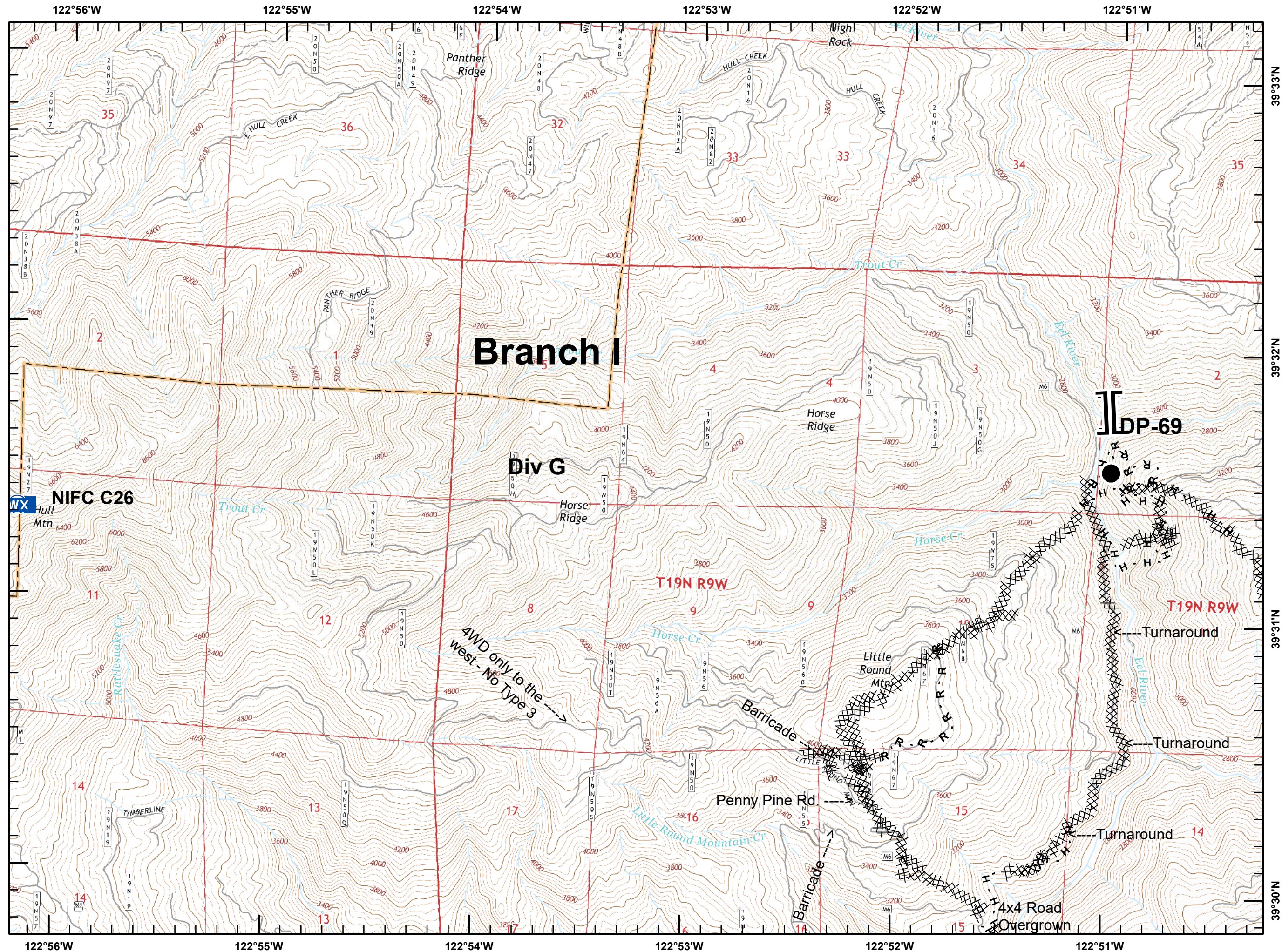
				1
		2	3	4
	5	6	7	8
9	10	11	12	13
14	15	16	17	18
19	20	21	22	23
				24



NorCal I GIS
9/19/2018
21:44 hrs

1:24,000

0 0.25 0.5 Miles



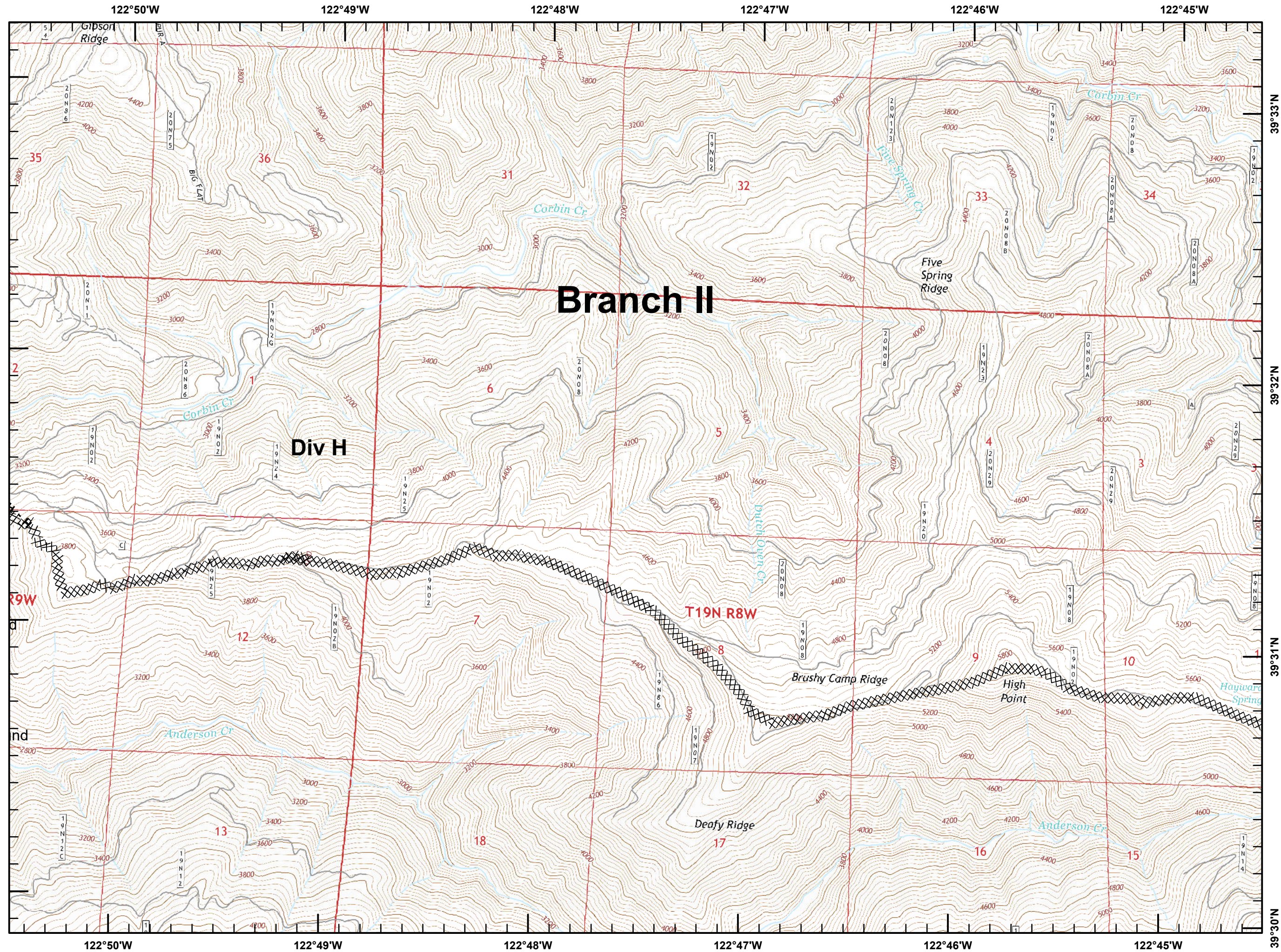
Mendocino Complex

CA-MEU-008674

September 20, 2018

Page 3 of 24

IAP Branch I



Datum: NAD83

				1
		2	3	4
	5	6	7	8
9	10	11	12	13
14	15	16	17	18
19	20	21	22	23
				24



NorCal I GIS
9/19/2018
21:44 hrs

1:24,000

0 0.25 0.5 Miles

Mendocino Complex

CA-MEU-008674

September 20, 2018

Page 4 of 24

IAP Branch I



Division Break



Drop Point



Repeater

Datum: NAD83

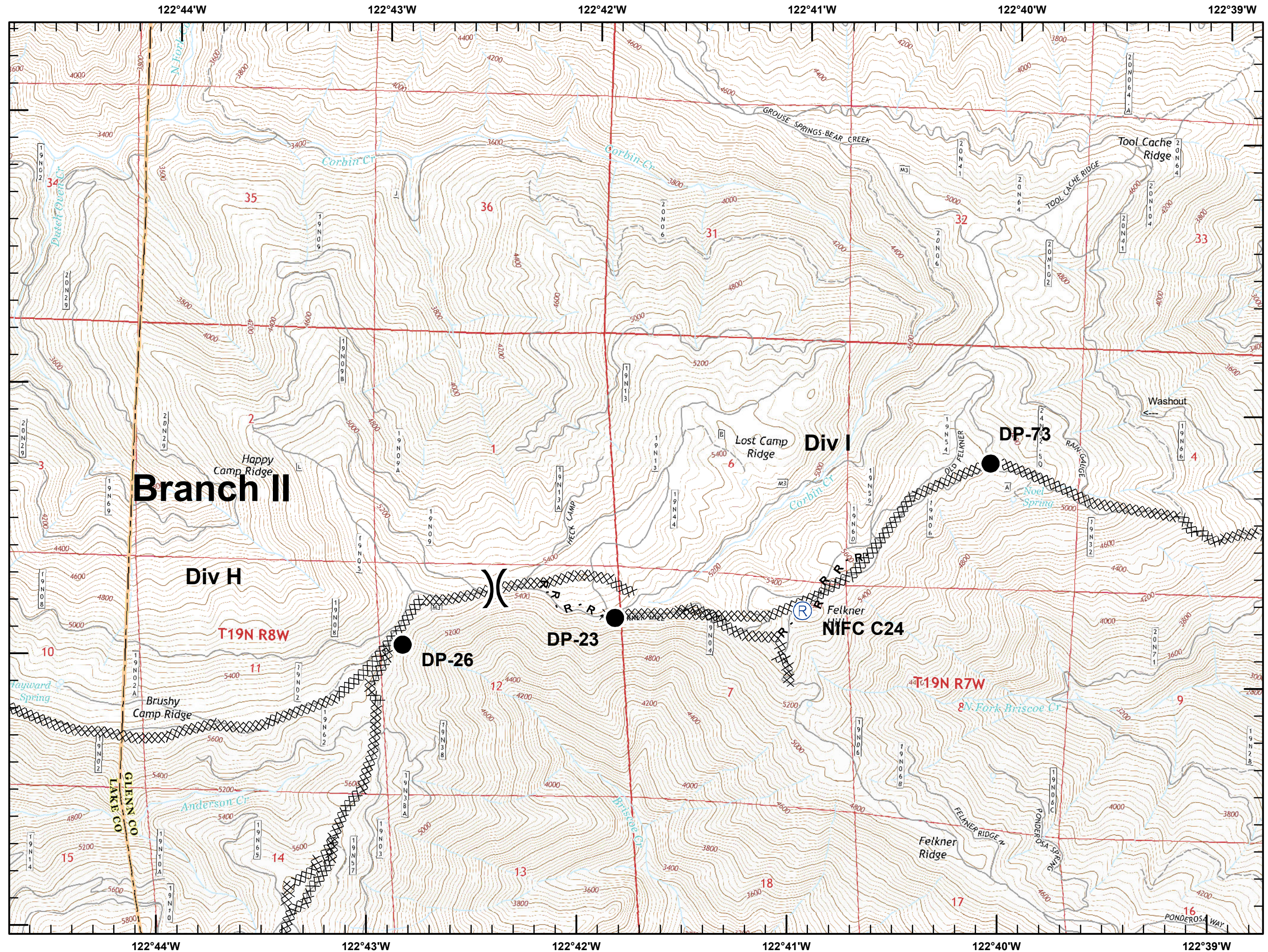
				1
		2	3	4
	5	6	7	8
9	10	11	12	13
14	15	16	17	18
19	20	21	22	23
				24



NorCal 1 GIS
9/19/2018
21:44 hrs

1:24,000

0 0.25 0.5 Miles



Mendocino Complex

CA-MEU-008674

September 20, 2018

Page 5 of 24

IAP Branch I



Division Break



Drop Point



Bridge

Datum: NAD83

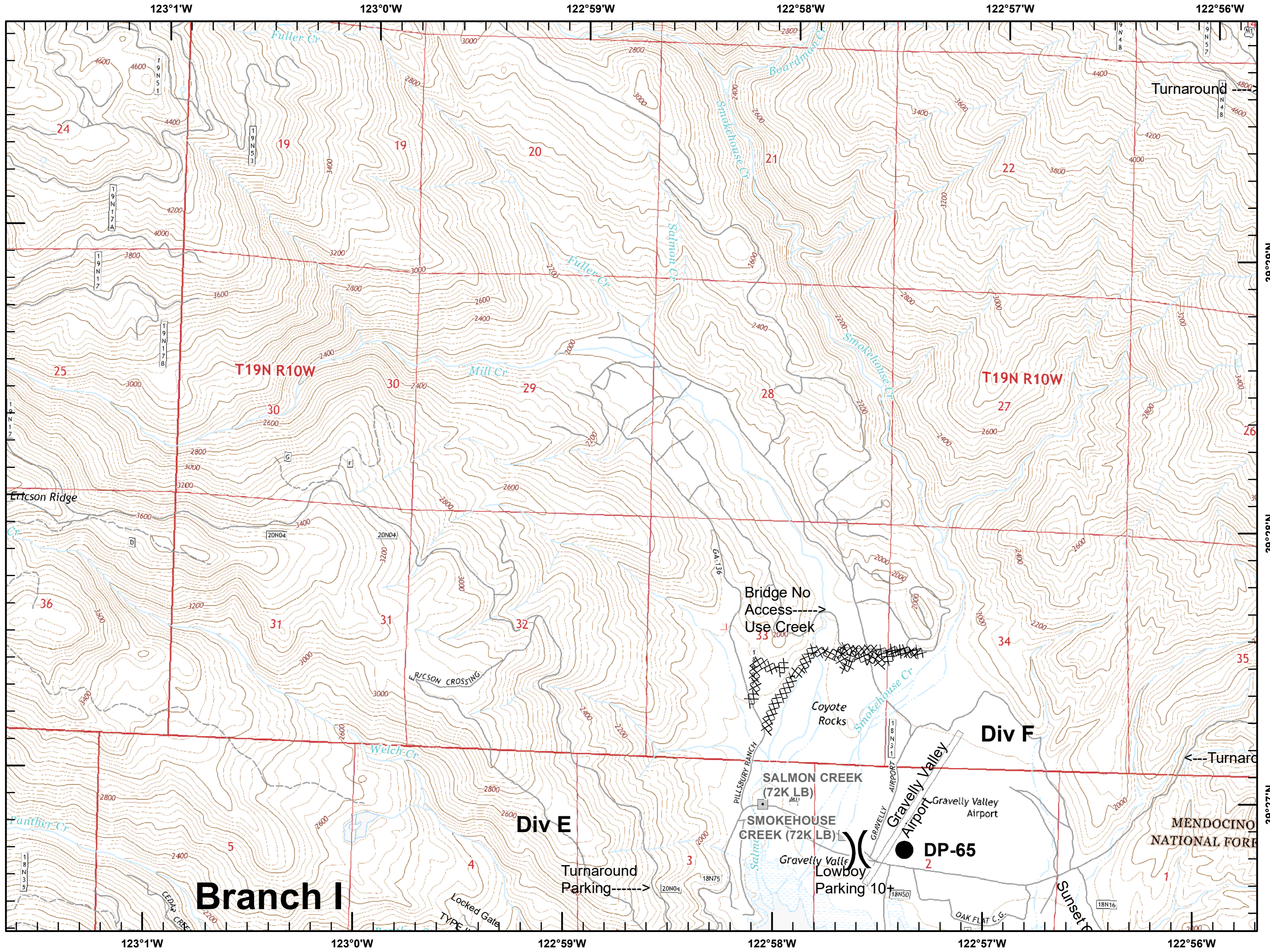
				1
	2	3	4	
5	6	7	8	
9	10	11	12	13
14	15	16	17	18
19	20	21	22	23
				24



NorCal I GIS
9/19/2018
21:44 hrs

1:24,000

0 0.25 0.5 Miles



Mendocino Complex

CA-MEU-008674

September 20, 2018

Page 6 of 24

IAP Branch I



Division Break



Drop Point



Bridge

Datum: NAD83

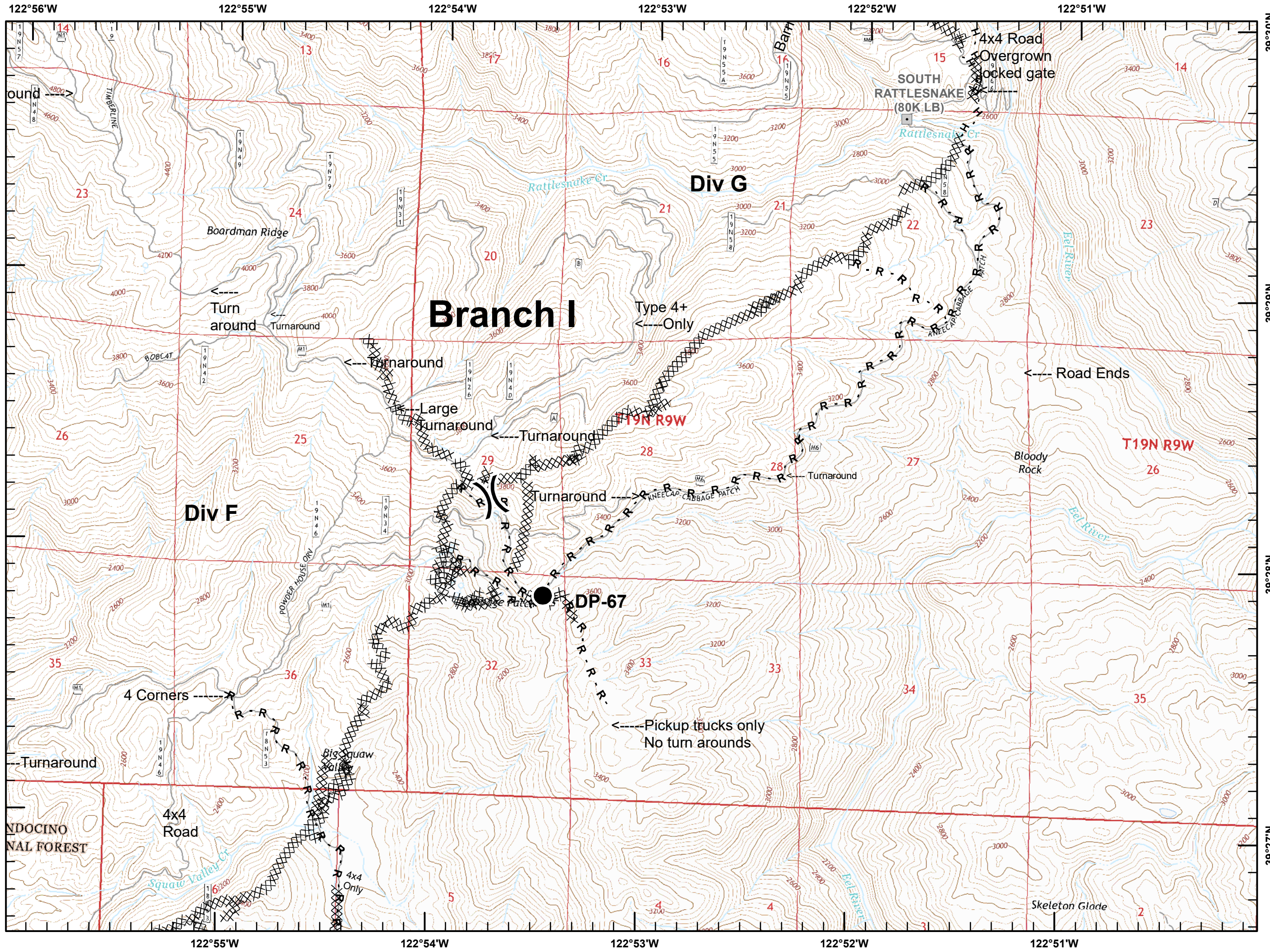
				1
		2	3	4
	5	6	7	8
9	10	11	12	13
14	15	16	17	18
19	20	21	22	23
				24



NorCal I GIS
9/19/2018
21:44 hrs

1:24,000

0 0.25 0.5 Miles



Mendocino Complex

CA-MEU-008674

September 20, 2018

Page 7 of 24

IAP Branch I



Drop Point

Datum: NAD83

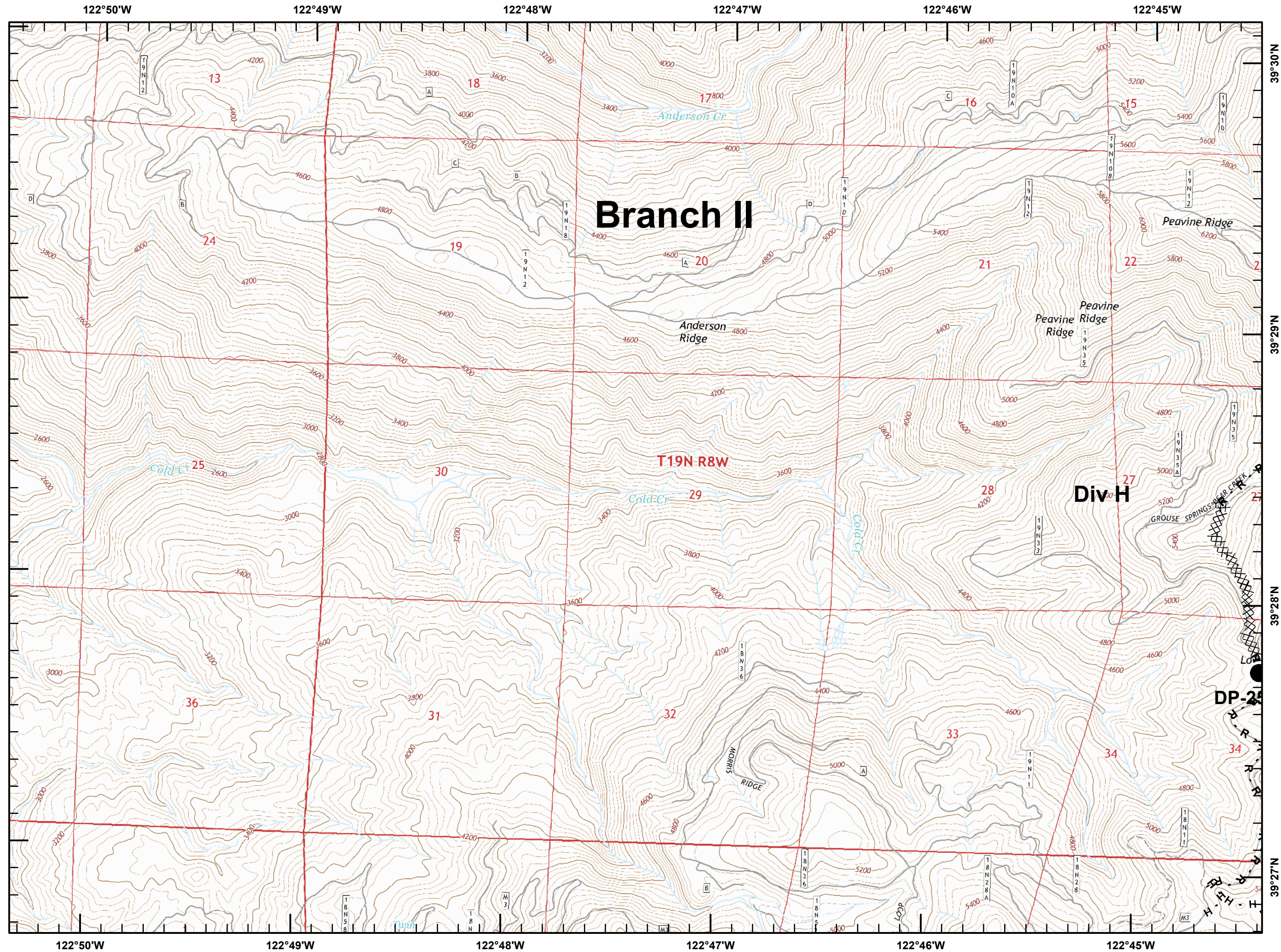
				1
		2	3	4
	5	6	7	8
9	10	11	12	13
14	15	16	17	18
19	20	21	22	23
				24



NorCal I GIS
9/19/2018
21:44 hrs

1:24,000

0 0.25 0.5 Miles



Mendocino Complex

CA-MEU-008674

September 20, 2018

Page 8 of 24

IAP Branch I



- Dip Site
- Drop Point

Datum: NAD83

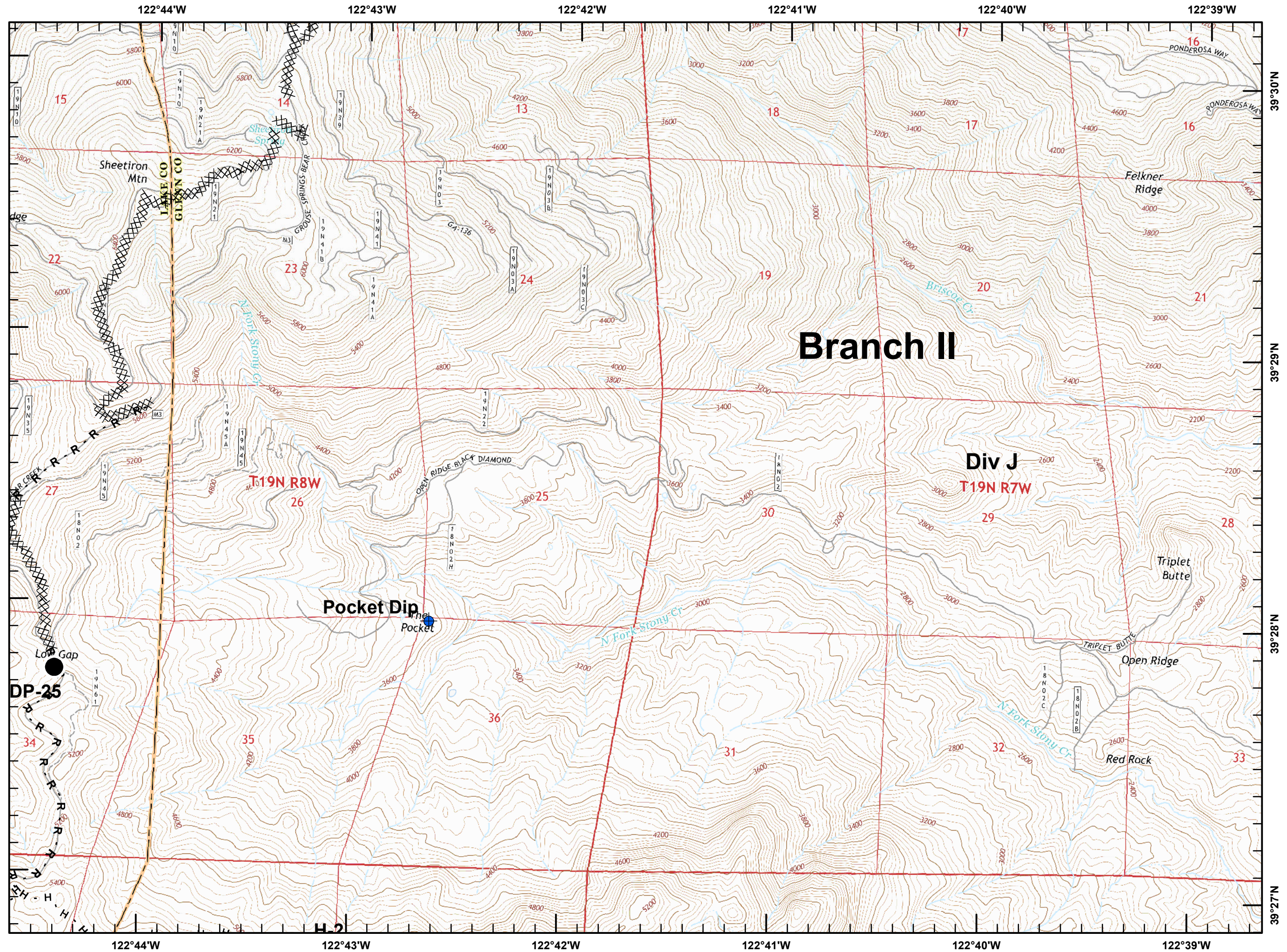
				1
		2	3	4
	5	6	7	8
9	10	11	12	13
14	15	16	17	18
19	20	21	22	23
				24



NorCal I GIS
9/19/2018
21:45 hrs

1:24,000

0 0.25 0.5 Miles



Mendocino Complex

CA-MEU-008674

September 20, 2018

Page 9 of 24

IAP Branch I



- Dip Site
- Drop Point
- Helispot
- Repeater

Datum: NAD83

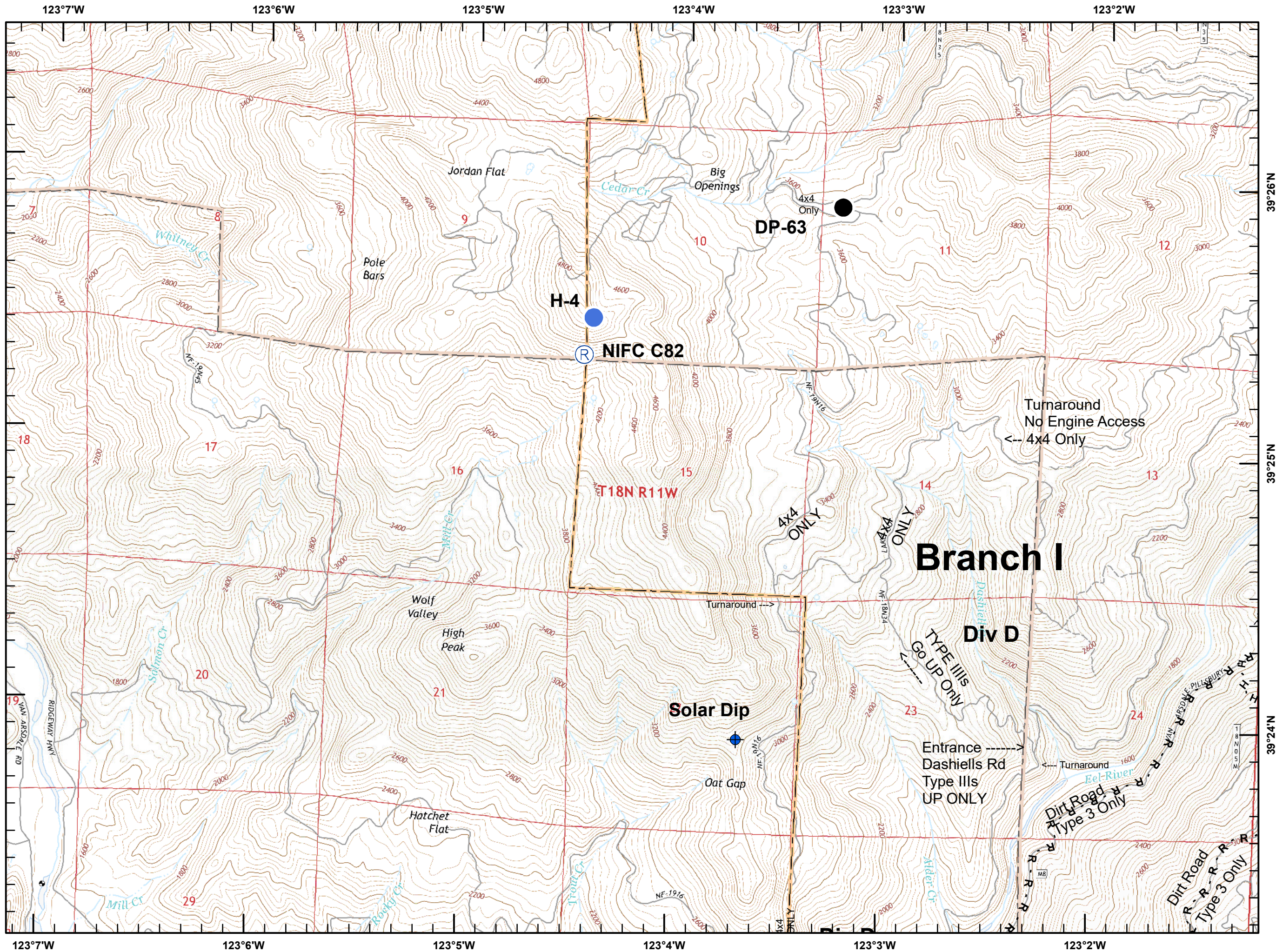
				1
	2	3	4	
5	6	7	8	
9	10	11	12	13
14	15	16	17	18
19	20	21	22	23
				24



NorCal GIS
9/19/2018
21:45 hrs

1:24,000

0 0.25 0.5 Miles



Mendocino Complex

CA-MEU-008674

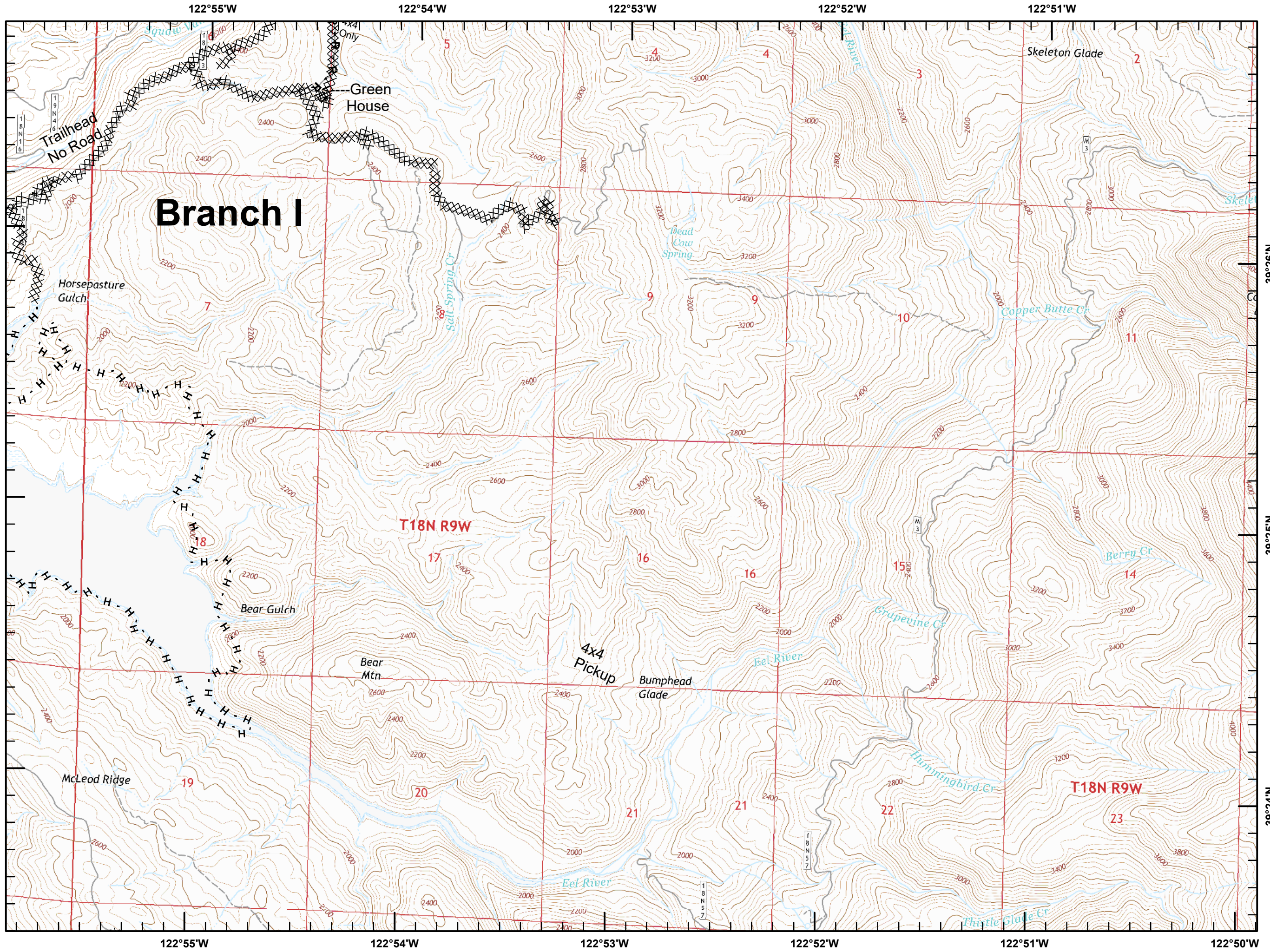
September 20, 2018

Page 11 of 24

IAP Branch I



Branch I



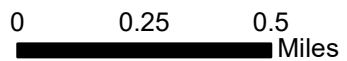
Datum: NAD83

				1
		2	3	4
	5	6	7	8
9	10	11	12	13
14	15	16	17	18
19	20	21	22	23
				24



NorCal 1 GIS
9/19/2018
21:45 hrs

1:24,000



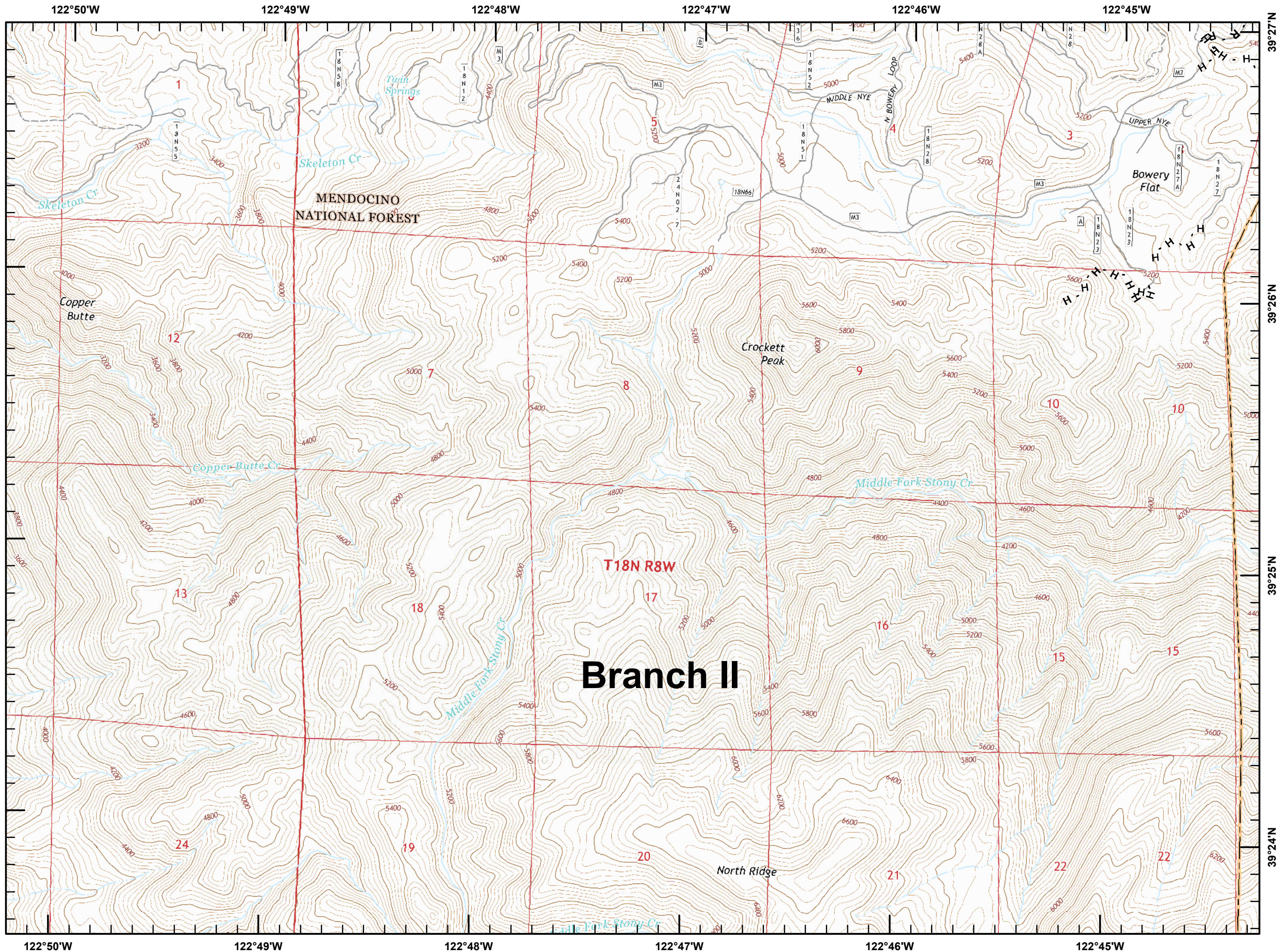
Mendocino Complex

CA-MEU-008674

September 20, 2018

Page 12 of 24

IAP Branch I



Datum: NAD83

				1
		2	3	4
	5	6	7	8
9	10	11	12	13
14	15	16	17	18
19	20	21	22	23
				24



NorCal I GIS
9/19/2018
21:45 hrs

1:24,000

0 0.25 0.5 Miles

Mendocino Complex

CA-MEU-008674

September 20, 2018

Page 13 of 24

IAP Branch I



● Helispot

Ⓡ Repeater

Datum: NAD83

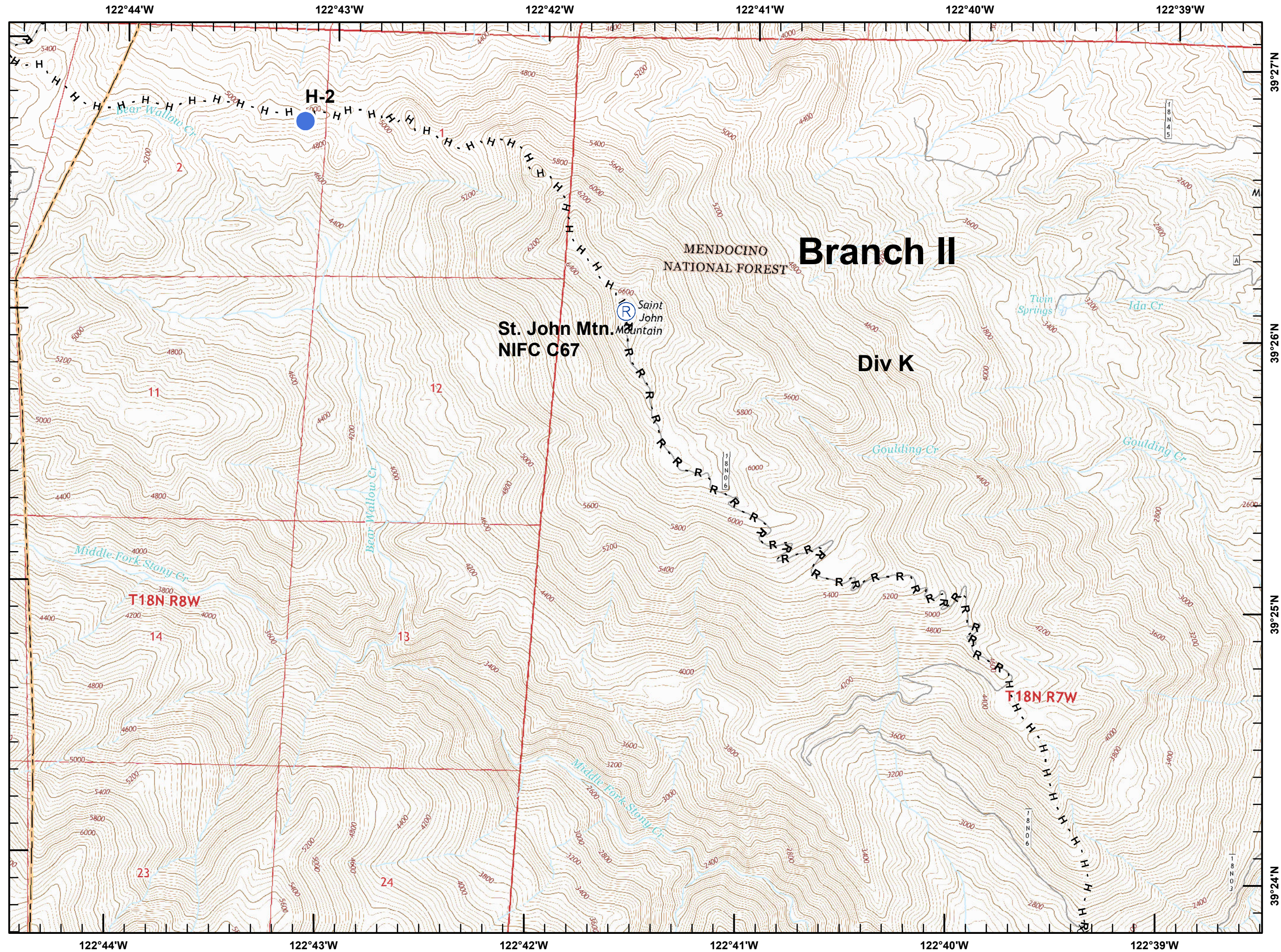
				1
		2	3	4
	5	6	7	8
9	10	11	12	13
14	15	16	17	18
19	20	21	22	23
				24



NorCal 1 GIS
9/19/2018
21:45 hrs

1:24,000

0 0.25 0.5 Miles





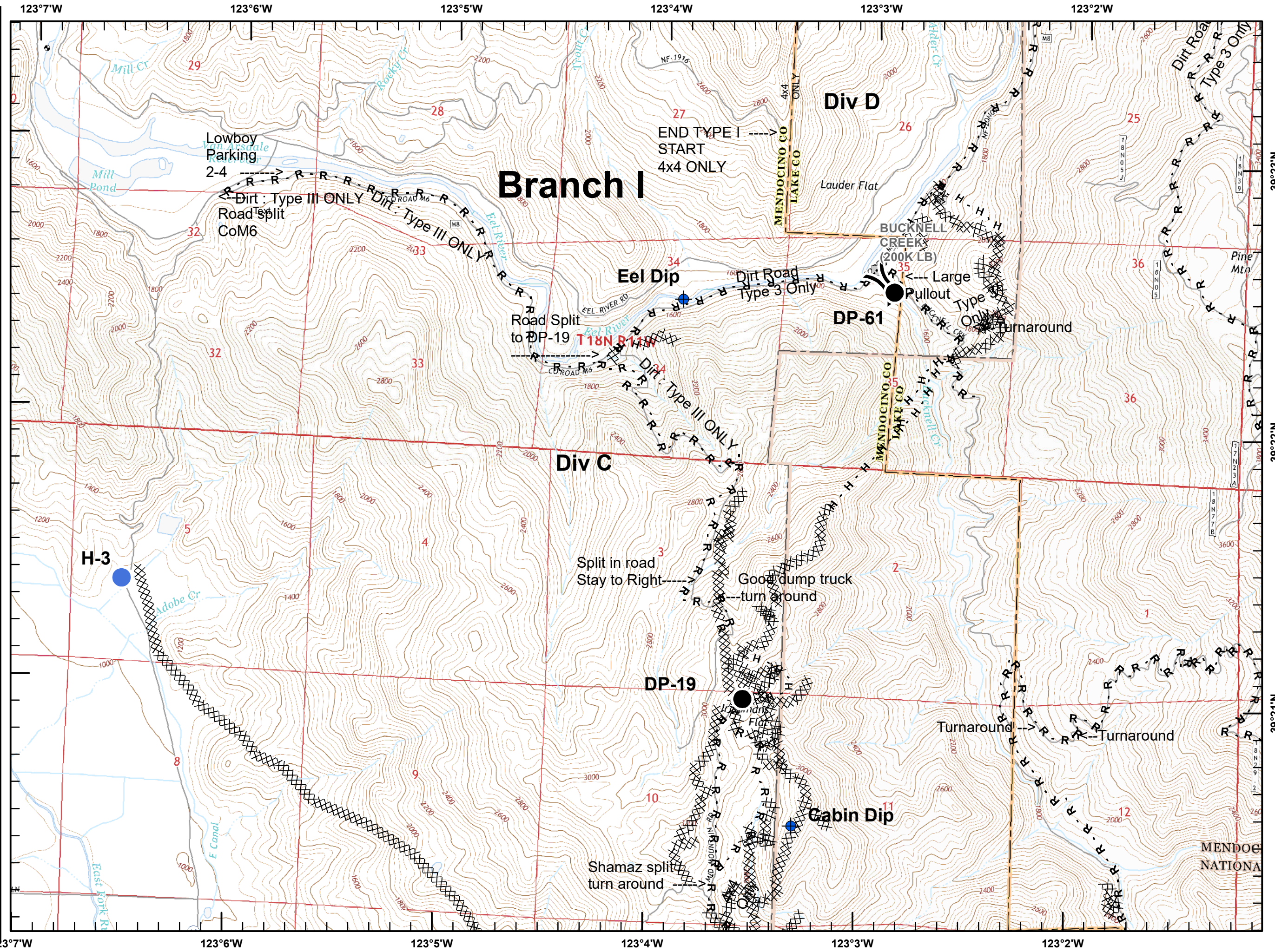
- Division Break
- Dip Site
- Drop Point
- Helispot
- Bridge
- Active Mines (2010)

Datum: NAD83

				1
		2	3	4
	5	6	7	8
9	10	11	12	13
14	15	16	17	18
19	20	21	22	23
				24

NorCal 1 GIS
 9/19/2018
 21:45 hrs
1:24,000

0 0.25 0.5 Miles



Mendocino Complex

CA-MEU-008674

September 20, 2018

Page 15 of 24

IAP Branch I



● Drop Point

Datum: NAD83

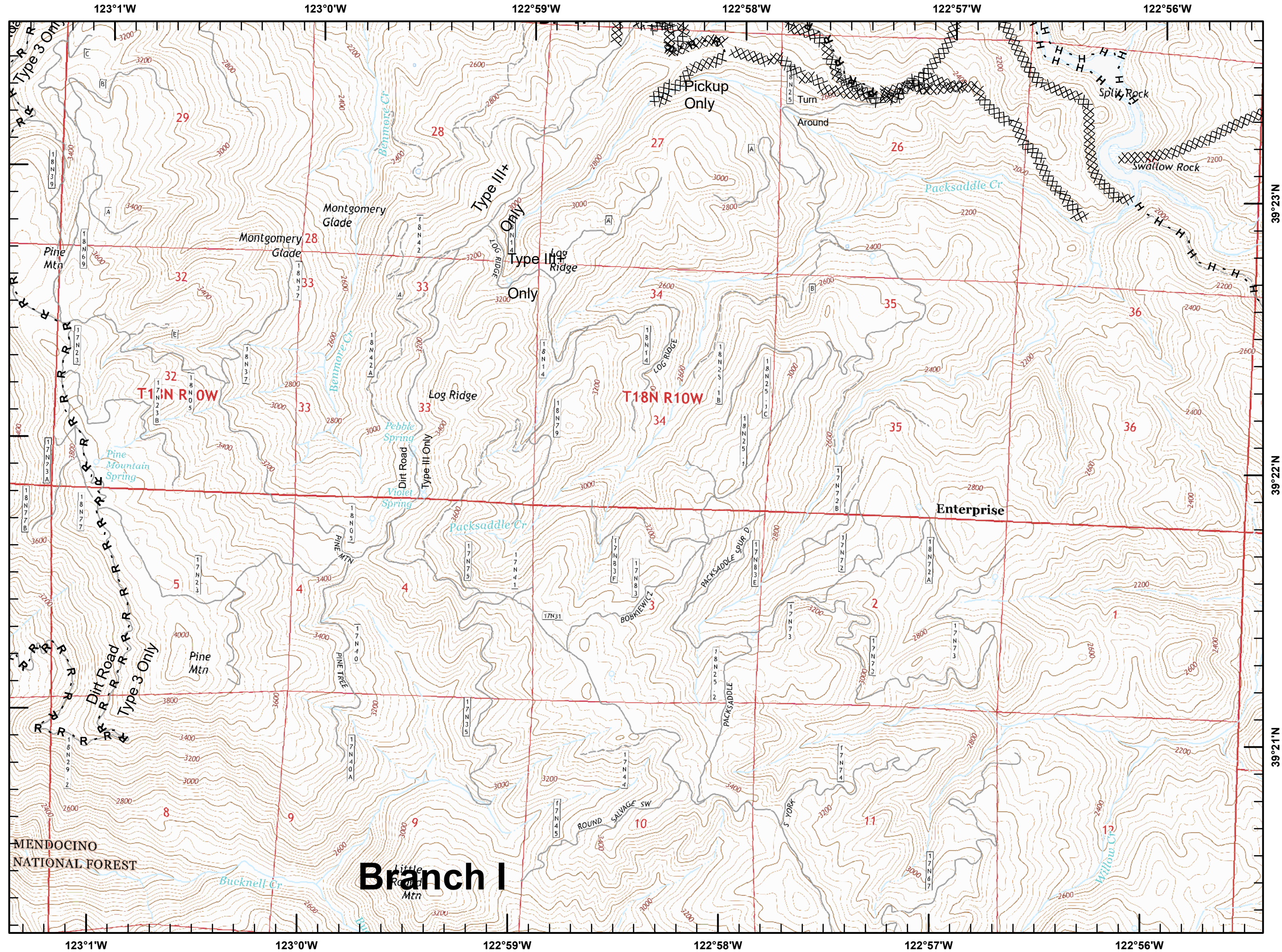
				1
		2	3	4
	5	6	7	8
9	10	11	12	13
14	15	16	17	18
19	20	21	22	23
				24



NorCal I GIS
9/19/2018
21:45 hrs

1:24,000

0 0.25 0.5 Miles



Mendocino Complex

CA-MEU-008674

September 20, 2018

Page 16 of 24

IAP Branch I



● Drop Point

Datum: NAD83

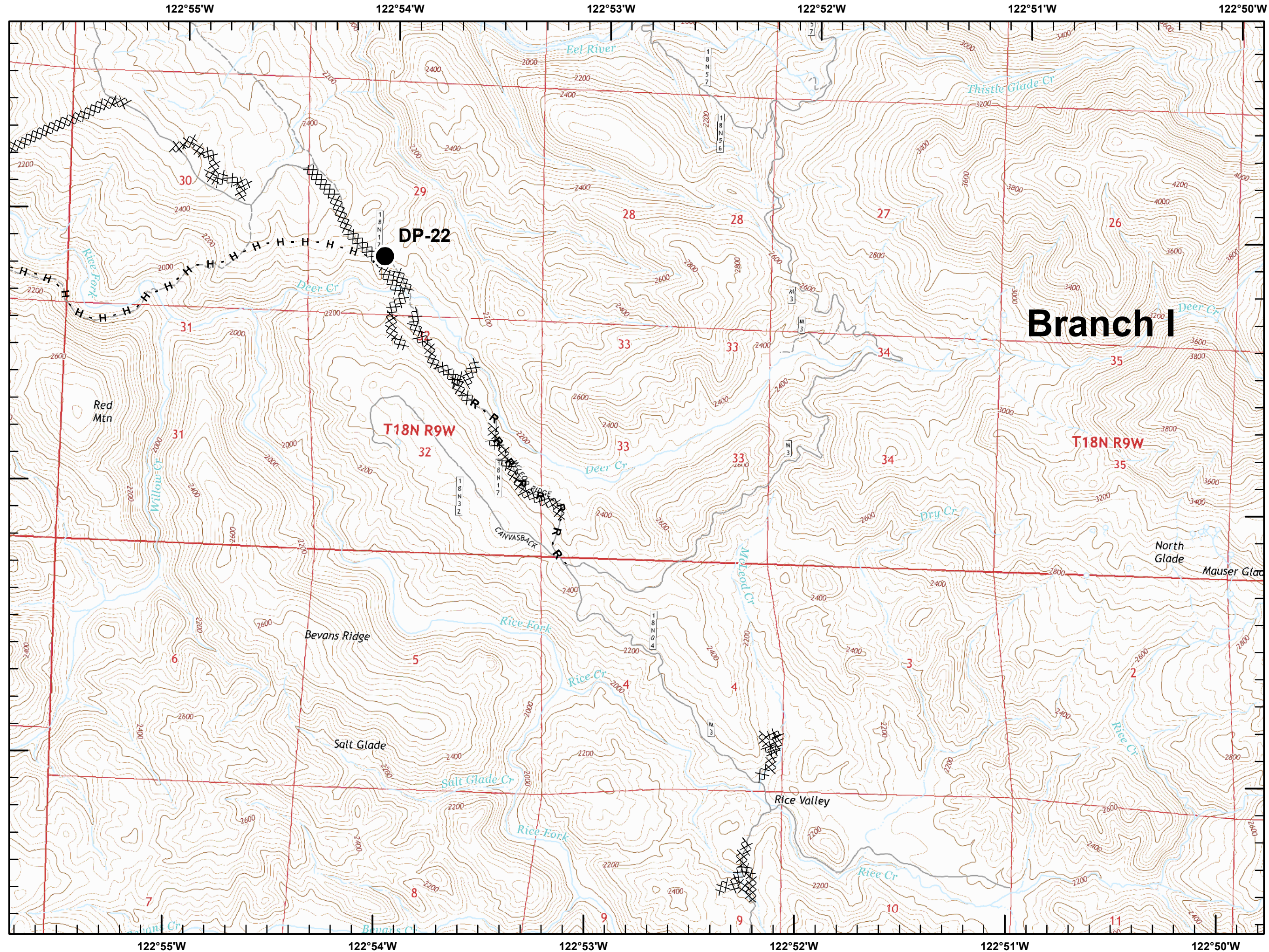
				1
		2	3	4
	5	6	7	8
9	10	11	12	13
14	15	16	17	18
19	20	21	22	23
				24



NorCal I GIS
9/19/2018
21:45 hrs

1:24,000

0 0.25 0.5 Miles



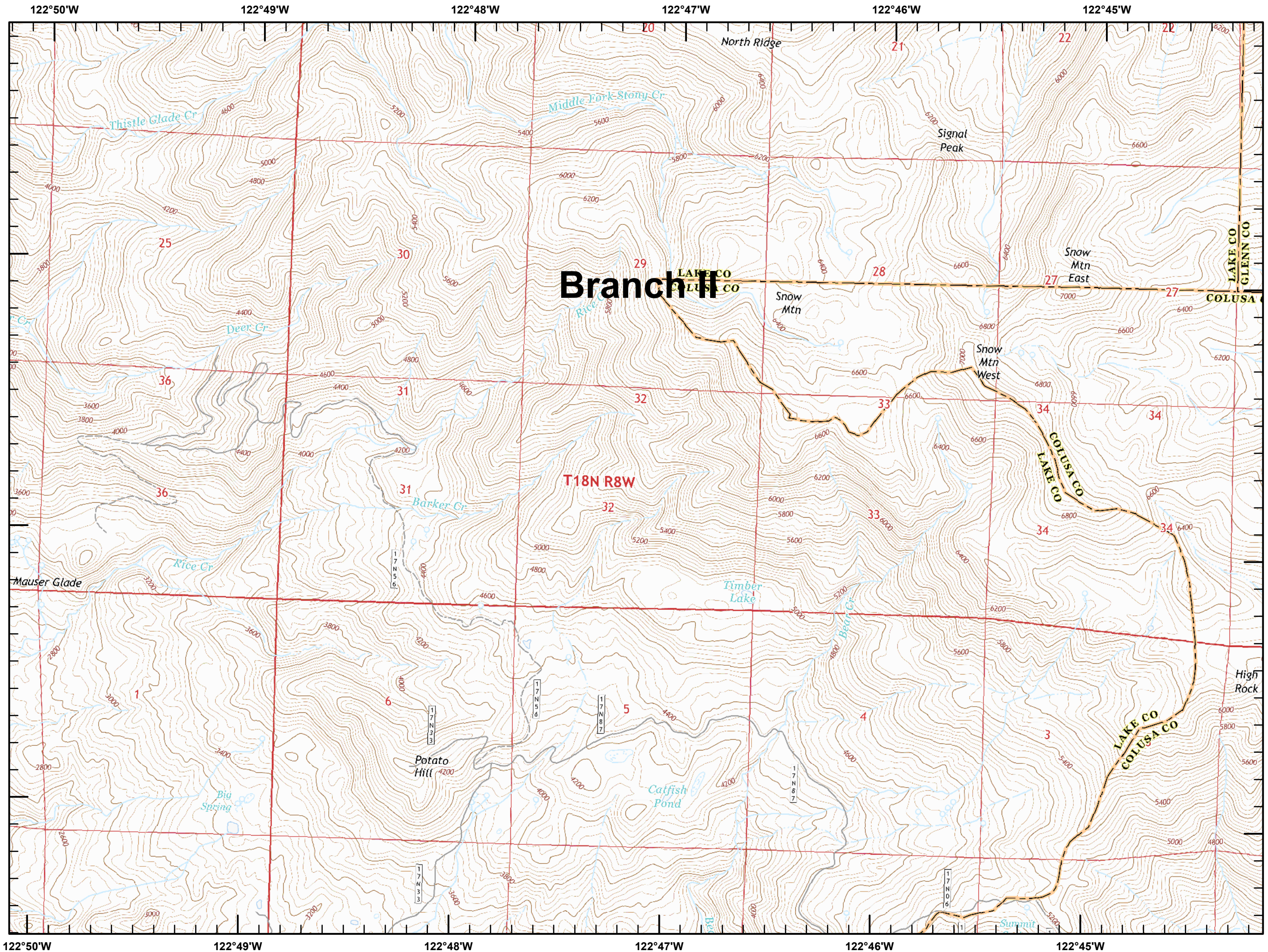
Mendocino Complex

CA-MEU-008674

September 20, 2018

Page 17 of 24

IAP Branch I



Datum: NAD83

				1
		2	3	4
	5	6	7	8
9	10	11	12	13
14	15	16	17	18
19	20	21	22	23
				24



NorCal I GIS
9/19/2018
21:45 hrs

1:24,000

0 0.25 0.5 Miles

IAP Branch I



- Division Break
- Dip Site
- Drop Point
- Water Source
- Bridge
- Historic Dozer Line

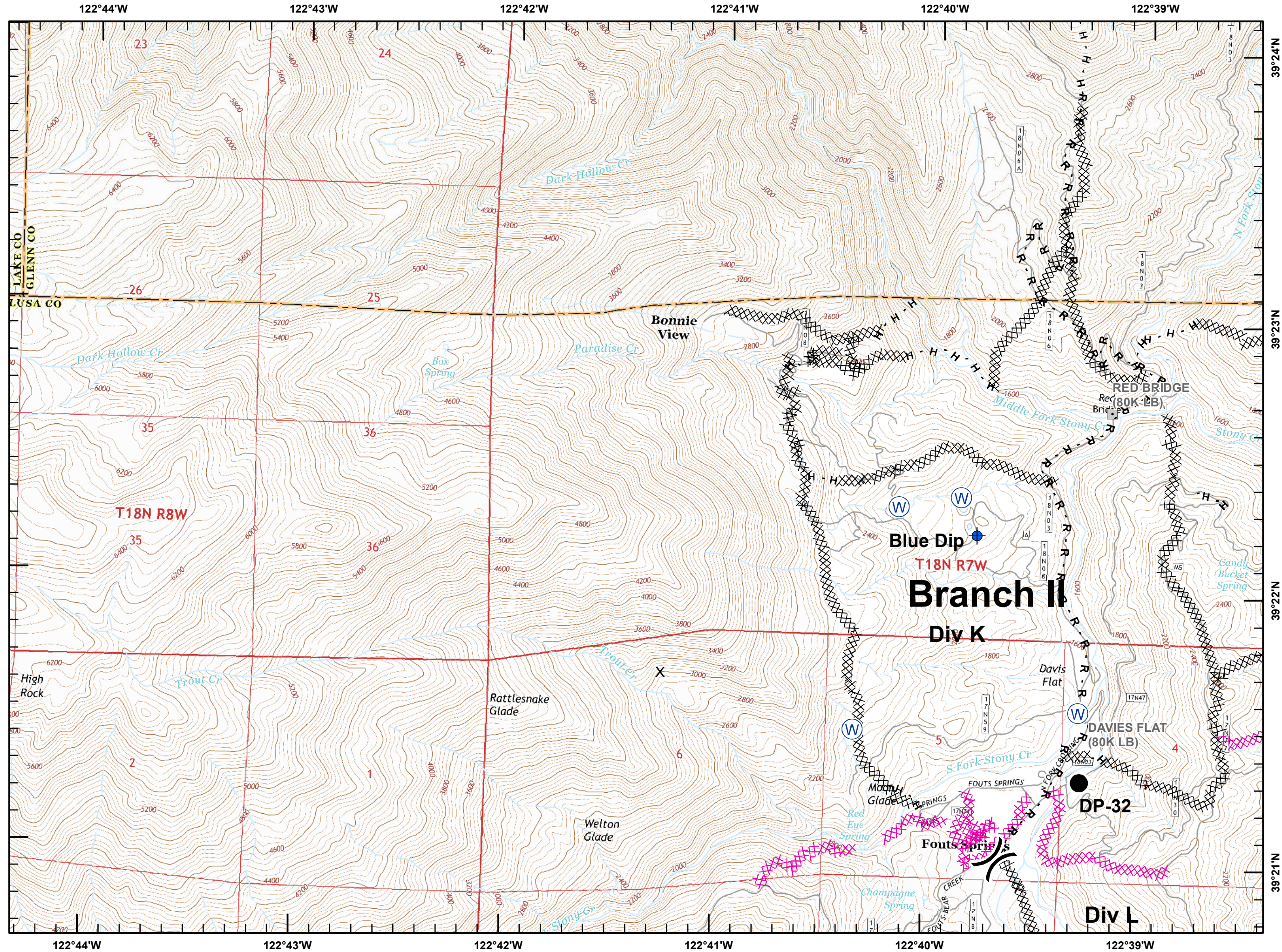
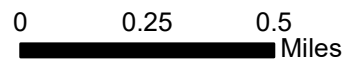
Datum: NAD83

				1
		2	3	4
	5	6	7	8
9	10	11	12	13
14	15	16	17	18
19	20	21	22	23
				24



NorCal 1 GIS
 9/19/2018
 21:45 hrs

1:24,000



Mendocino Complex

CA-MEU-008674

September 20, 2018

Page 19 of 24

IAP Branch I



Division Break



Dip Site



Drop Point



Active Mines (2010)

Datum: NAD83

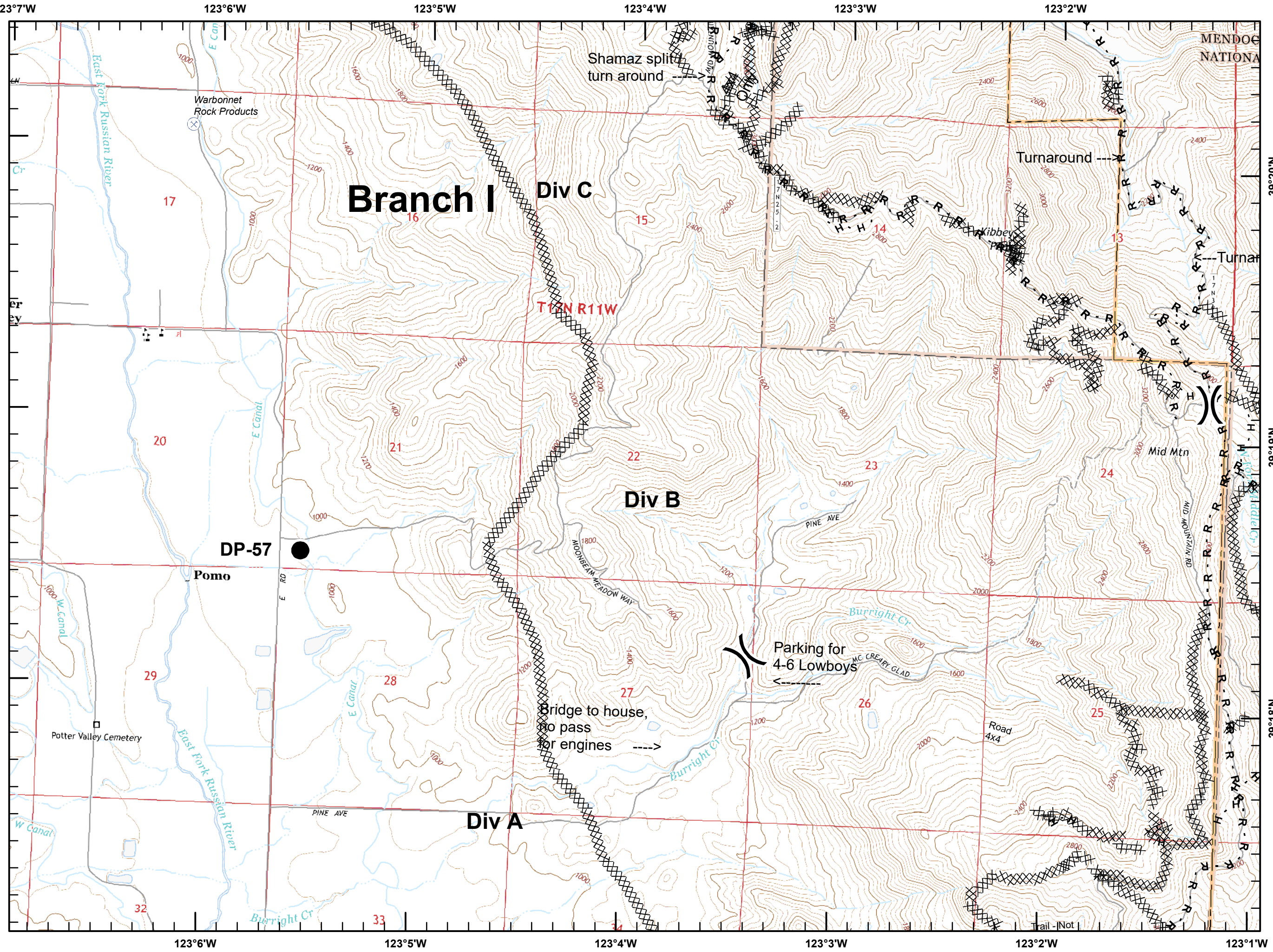
				1
		2	3	4
	5	6	7	8
9	10	11	12	13
14	15	16	17	18
19	20	21	22	23
				24



NorCal 1 GIS
9/19/2018
21:45 hrs

1:24,000

0 0.25 0.5 Miles



IAP Branch I



- Division Break
- Drop Point
- Mobile Weather Unit
- Repeater

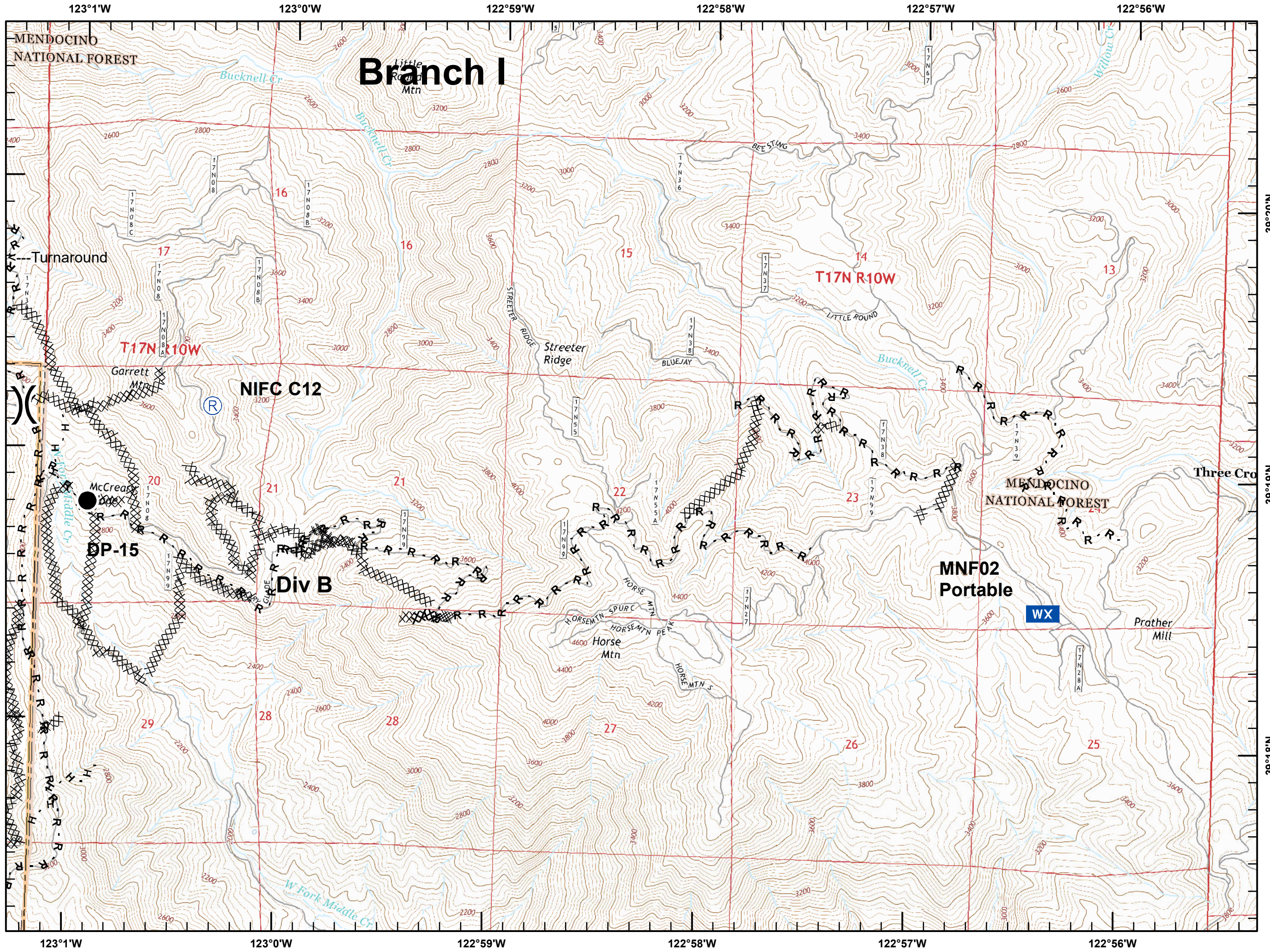

Datum: NAD83

				1
		2	3	4
	5	6	7	8
9	10	11	12	13
14	15	16	17	18
19	20	21	22	23
				24



NorCal 1 GIS
 9/19/2018
 21:45 hrs

1:24,000



Mendocino Complex

CA-MEU-008674

September 20, 2018

Page 21 of 24

IAP Branch I



● Drop Point

■ Bridge

Datum: NAD83

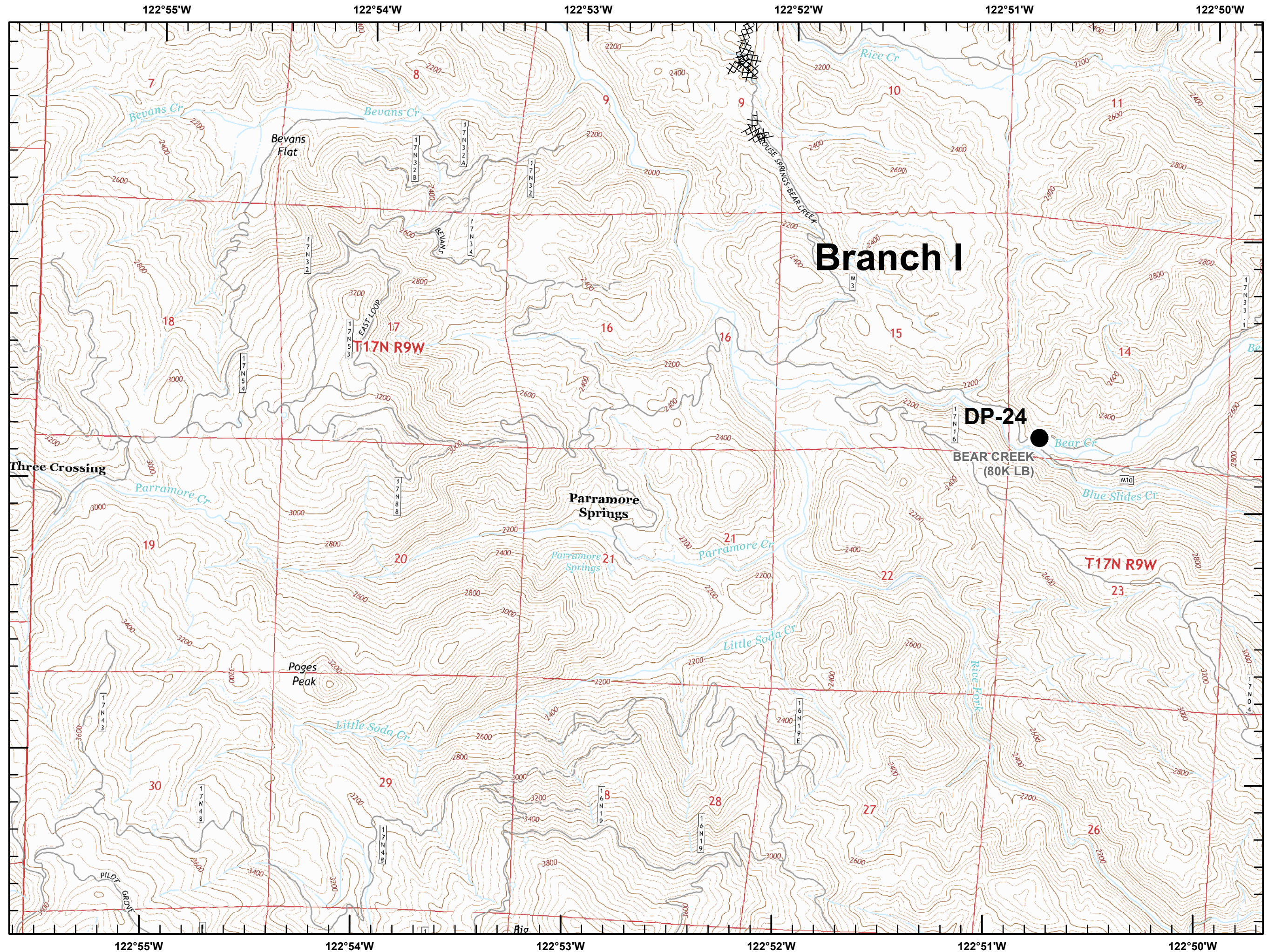
				1
		2	3	4
	5	6	7	8
9	10	11	12	13
14	15	16	17	18
19	20	21	22	23
				24



NorCal I GIS
9/19/2018
21:45 hrs

1:24,000

0 0.25 0.5 Miles



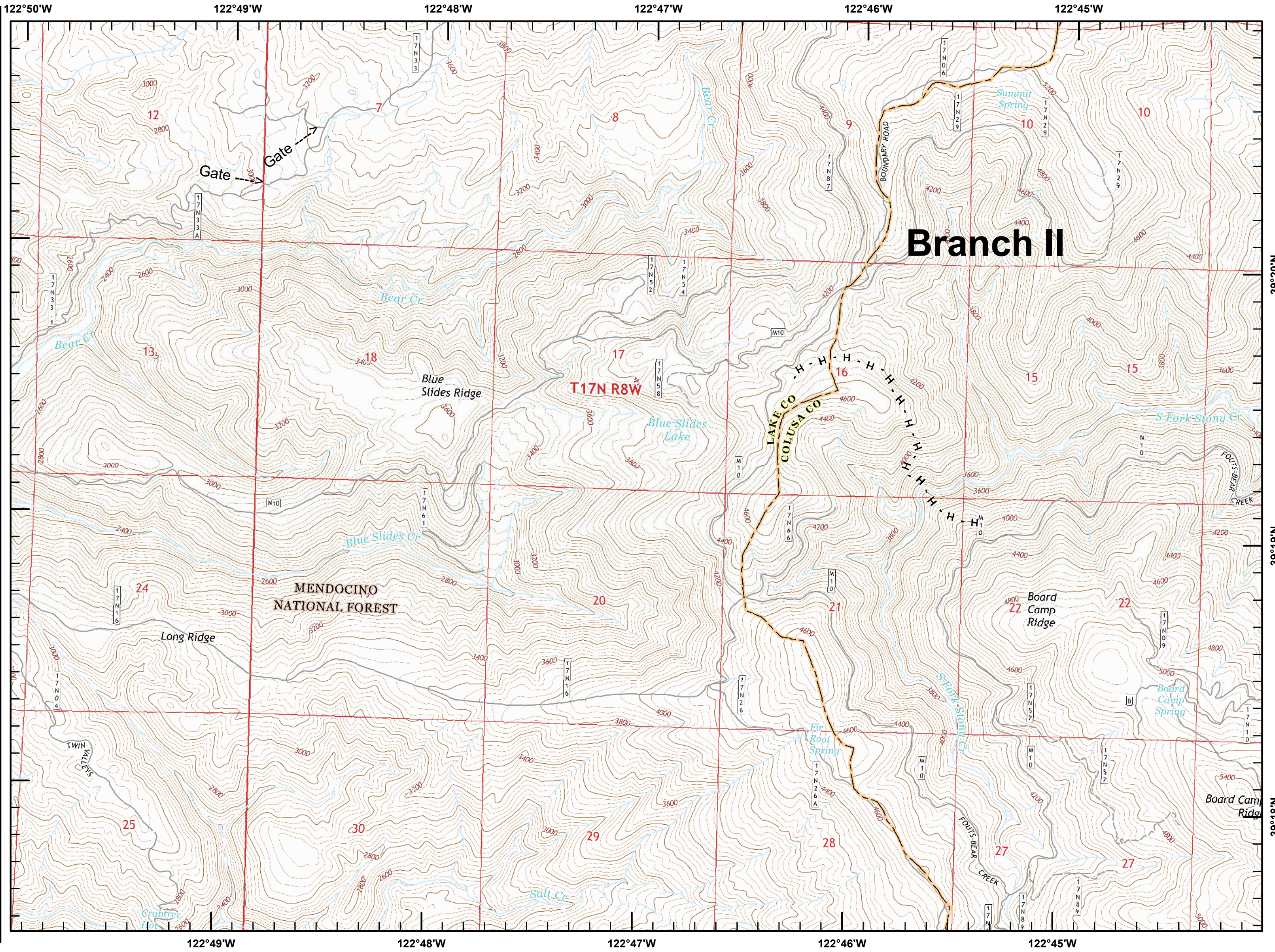
Mendocino Complex

CA-MEU-008674

September 20, 2018

Page 22 of 24

IAP Branch I




Datum: NAD83

				1
		2	3	4
	5	6	7	8
9	10	11	12	13
14	15	16	17	18
19	20	21	22	23
				24



NorCal 1 GIS
9/19/2018
21:45 hrs

1:24,000



122°49'W

122°48'W

122°47'W

122°46'W

122°45'W

39°20'N

39°19'N

39°18'N

Mendocino Complex

CA-MEU-008674

September 20, 2018

Page 23 of 24

IAP Branch I



Division Break



Drop Point



Mobile Weather Unit



Historic Dozer Line

Datum: NAD83

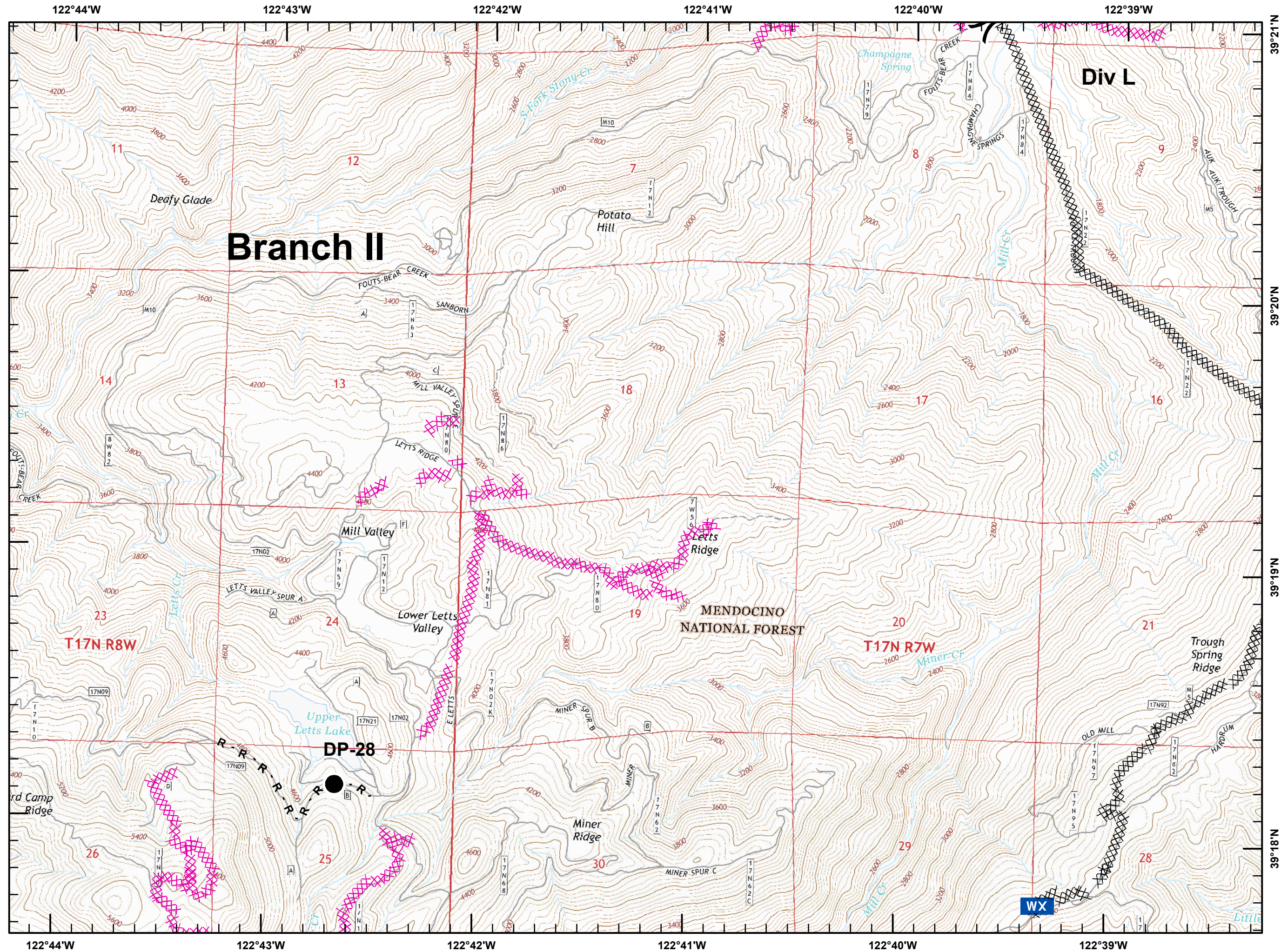
				1
		2	3	4
	5	6	7	8
9	10	11	12	13
14	15	16	17	18
19	20	21	22	23
				24



NorCal 1 GIS
9/19/2018
21:45 hrs

1:24,000

0 0.25 0.5 Miles



Mendocino Complex

CA-MEU-008674

September 20, 2018

Page 24 of 24

IAP Branch I



WX Mobile Weather Unit

R Repeater

XXXXXX Historic Dozer Line

Datum: NAD83

				1
		2	3	4
	5	6	7	8
9	10	11	12	13
14	15	16	17	18
19	20	21	22	23
				24



NorCal 1 GIS
9/19/2018
21:46 hrs

1:24,000

0 0.25 0.5 Miles

