

123°10'W 123°8'W 123°6'W 123°4'W 123°2'W 123°0'W 122°58'W 122°56'W 122°54'W 122°52'W 122°50'W 122°48'W 122°46'W 122°44'W 122°42'W 122°40'W 122°38'W 122°36'W 122°34'W 122°32'W 122°30'W 122°28'W 122°26'W

Mendocino Complex

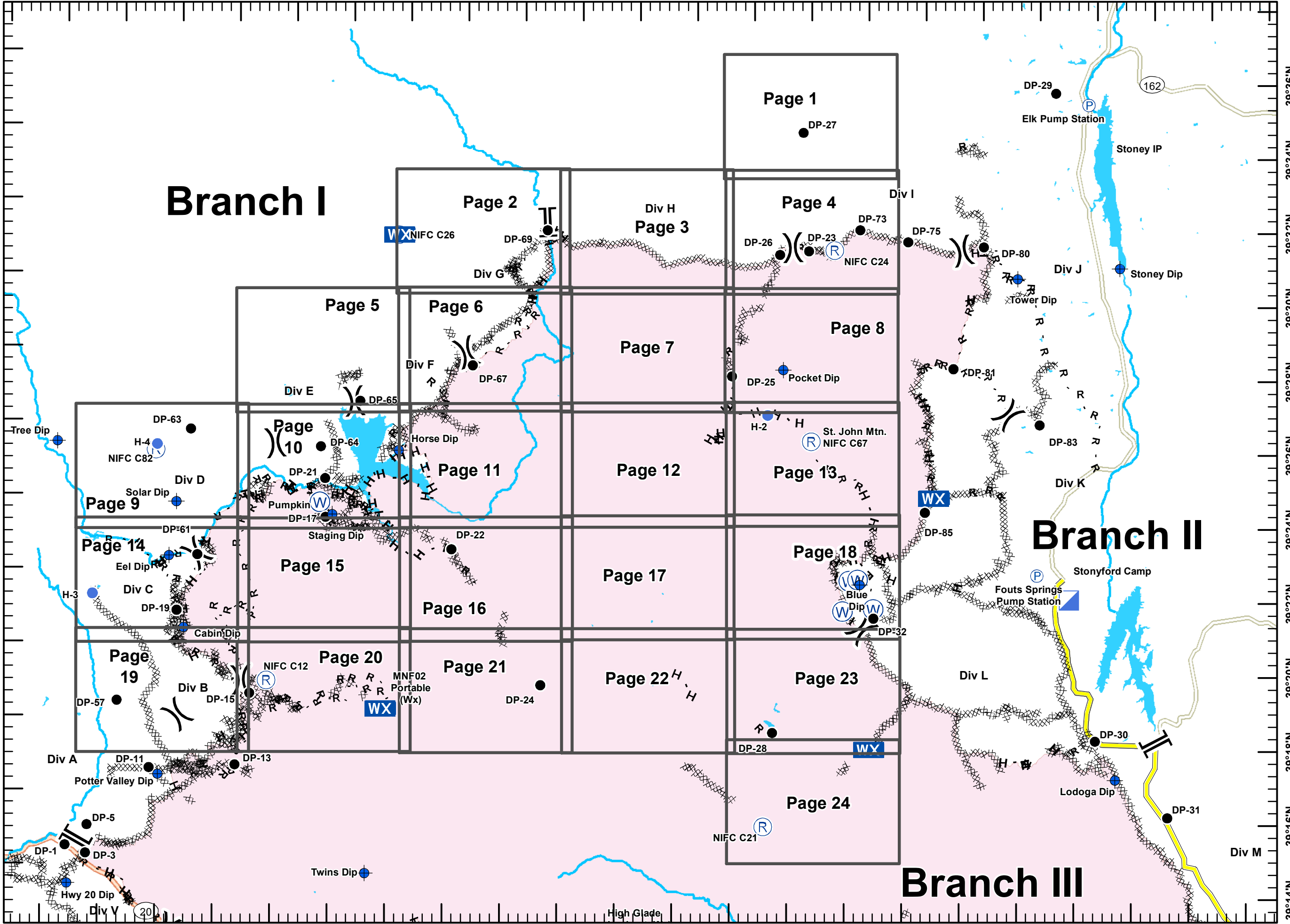
CA-MEU-008674



September 21, 2018


IAP Grid Ranch Fire Branch I



- [[Branch Break
-) (Division Break
- ⊕ Dip Site
- Drop Point
- ⊕ Helibase
- Helispot
- WX Mobile Weather Unit
- Ⓟ Pump
- Ⓡ Repeater
- Ⓜ Water Source
- XXXXX Completed Dozer Line
- H - H Completed Hand Line
- R - R Road as Completed Line



 NorCal GIS
 9/20/2018
 20:53 hrs
 1:178,000


 Datum: NAD83

123°8'W 123°6'W 123°4'W 123°2'W 123°0'W 122°58'W 122°56'W 122°54'W 122°52'W 122°50'W 122°48'W 122°46'W 122°44'W 122°42'W 122°40'W 122°38'W 122°36'W 122°34'W 122°32'W 122°30'W 122°28'W 122°26'W

39°36'N
39°34'N
39°32'N
39°30'N
39°28'N
39°26'N
39°24'N
39°22'N
39°20'N
39°18'N
39°16'N
39°14'N