






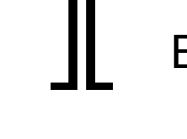

















**Mendocino Complex**  
 CA-MEU-008674  
 September 23, 2018  
**TRANSPORTATION**

  
  
 Nor Cal 1 GIS  
 September 22, 2018  
 2222  
 Miles  
 Datum: NAD 83



- |   |                |   |                       |   |              |   |                        |   |                  |
|---|----------------|---|-----------------------|---|--------------|---|------------------------|---|------------------|
|  | Division Break |  | Drop Point            |  | Pump         |  | Completed Dozer Line   |  | Roads            |
|  | Branch Break   |  | Helibase              |  | Repeater     |  | Completed Hand Line    |  | Highways         |
|  | Dip Site       |  | Helispot              |  | Staging Area |  | Road as Completed Line |  | Major Roads      |
|   |                |  | Incident Command Post |  | Water Source |  | Fire Perimeter         |  | Local Streets    |
|   |                |  | Mobile Weather Unit   |   |              |   |                        |  | Connecting Roads |

TRANSPORTATION, 09/23/18