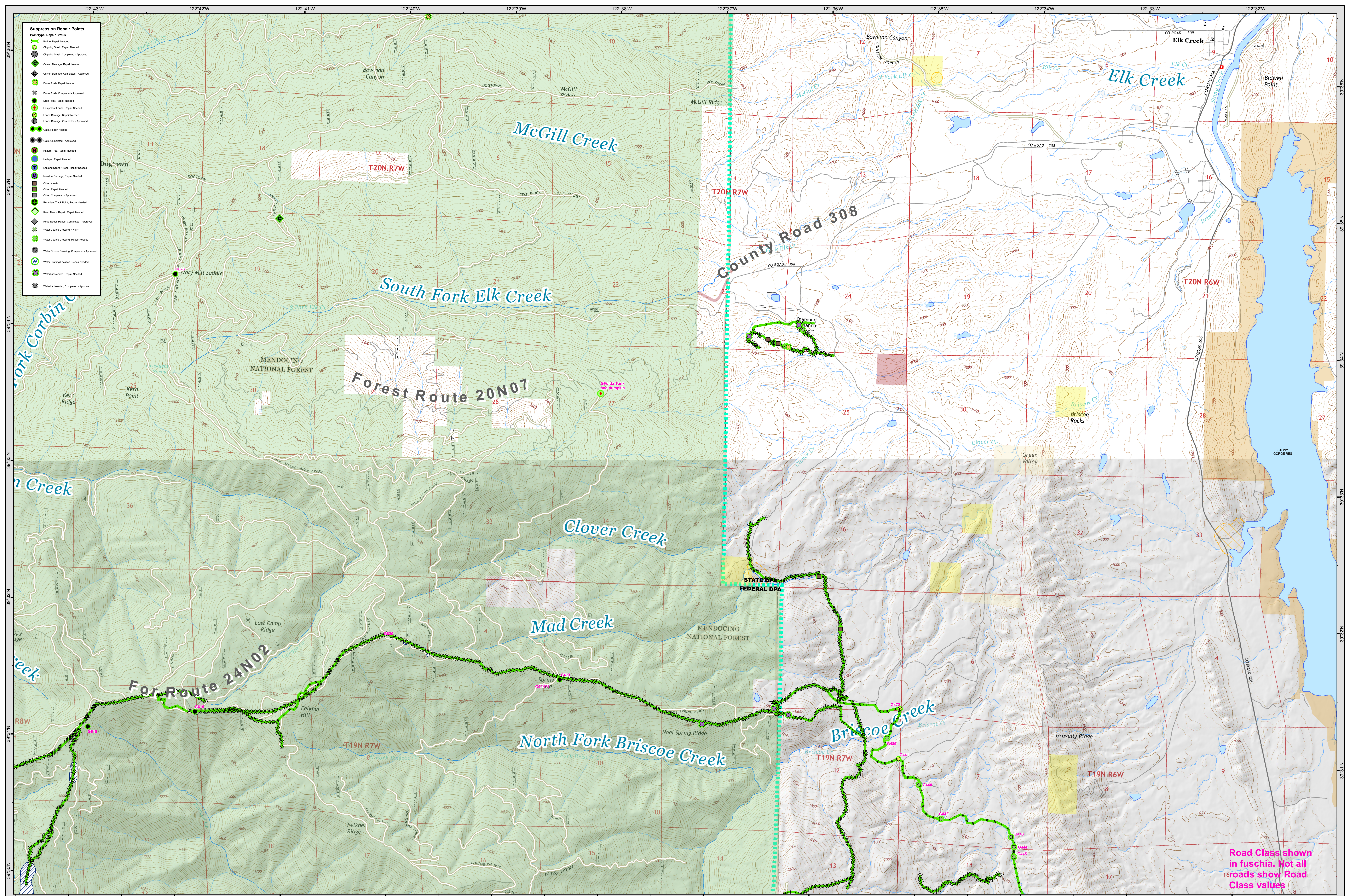
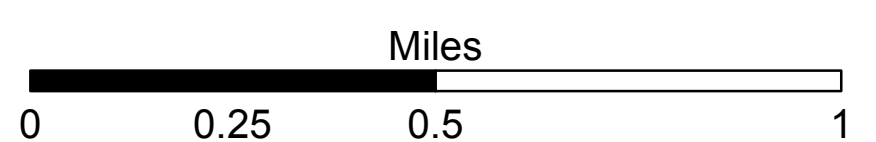



- Suppression Repair Points**
- PointType: Repair Status
  - Bridge Repair Needed
  - Chipping Blank Repair Needed
  - Culvert Damage, Repair Needed
  - Culvert Damage, Completed - Approved
  - Culvert Push, Repair Needed
  - Culvert Push, Completed - Approved
  - Drop Pile, Repair Needed
  - Drop Pile, Completed - Approved
  - Equipment Found, Repair Needed
  - Equipment Found, Completed - Approved
  - Fence Damage, Repair Needed
  - Fence Damage, Completed - Approved
  - Gate, Repair Needed
  - Gate, Completed - Approved
  - Hazard Tree, Repair Needed
  - Hazard Tree, Repair Needed
  - Log and Scatter Trees, Repair Needed
  - Mechanical Damage, Repair Needed
  - Other - Check
  - Other - Check
  - Other - Check
  - Other - Check
  - Rebarbed Tank Pile, Repair Needed
  - Road Needs Repair, Repair Needed
  - Road Needs Repair, Completed - Approved
  - Water Course Crossing, Repair Needed
  - Water Course Crossing, Completed - Approved
  - Water Crossing Location, Repair Needed
  - Water Crossing Location, Completed - Approved
  - Waterbar Needed, Repair Needed
  - Waterbar Needed, Completed - Approved



Road Class shown in fuschia. Not all roads show Road Class values

SUPPRESSION REPAIR, 09/23/18 Div I



NorCal IMT 1 GIS  
September 22, 2018  
2155

Datum: NAD 83



# Mendocino Complex

CA-MEU-008674  
September 23, 2018

## SUPPRESSION REPAIR

### Div I

- Repair Legend**
- Completed - Inspected
  - Completed - Ready for Inspection
  - In Progress
  - No Repair Needed
  - Other - See Comments
  - Repair Needed
  - Unknown

- Completed Dozer Line
- Completed Hand Line
- Road as Completed Line

- Direct Protection Areas
- Rehab Avoidance Area

- Ownership**
- USDA Forest Service
  - Bureau of Reclamation
  - Bureau of Land Management
  - Bureau of Indian Affairs
  - Other Federal Lands

SUPPRESSION REPAIR, 09/23/18 Div I