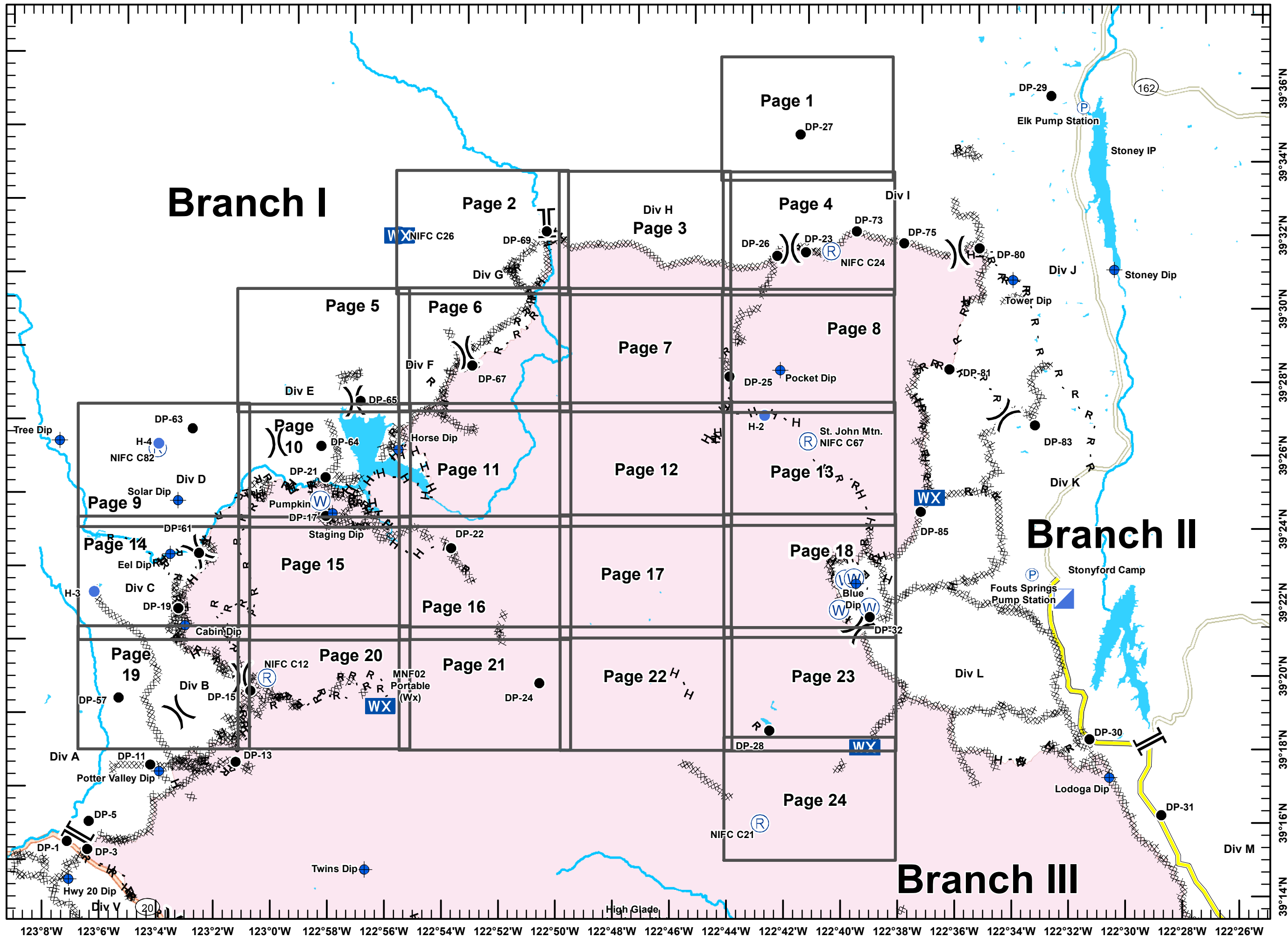




Mendocino Complex
CA-MEU-008674
September 23, 2018
IAP Grid Ranch Fire
Branch I



- [[Branch Break
-) (Division Break
- ⊕ Dip Site
- Drop Point
- ⊕ Helibase
- Helispot
- WX Mobile Weather Unit
- Ⓟ Pump
- Ⓡ Repeater
- Ⓜ Water Source
- Completed Dozer Line
- H - H Completed Hand Line
- R - R Road as Completed Line



 NorCal 1 GIS
 9/22/2018
 20:27 hrs
1:178,000
 0.8 0.4 0 0.8 1.6 2.4 3.2
 Miles
 Datum: NAD83