

# Mendocino Complex

CA-MEU-008674

September 23, 2018

Page 1 of 24

IAP Branch I



Drop Point

Datum: NAD83

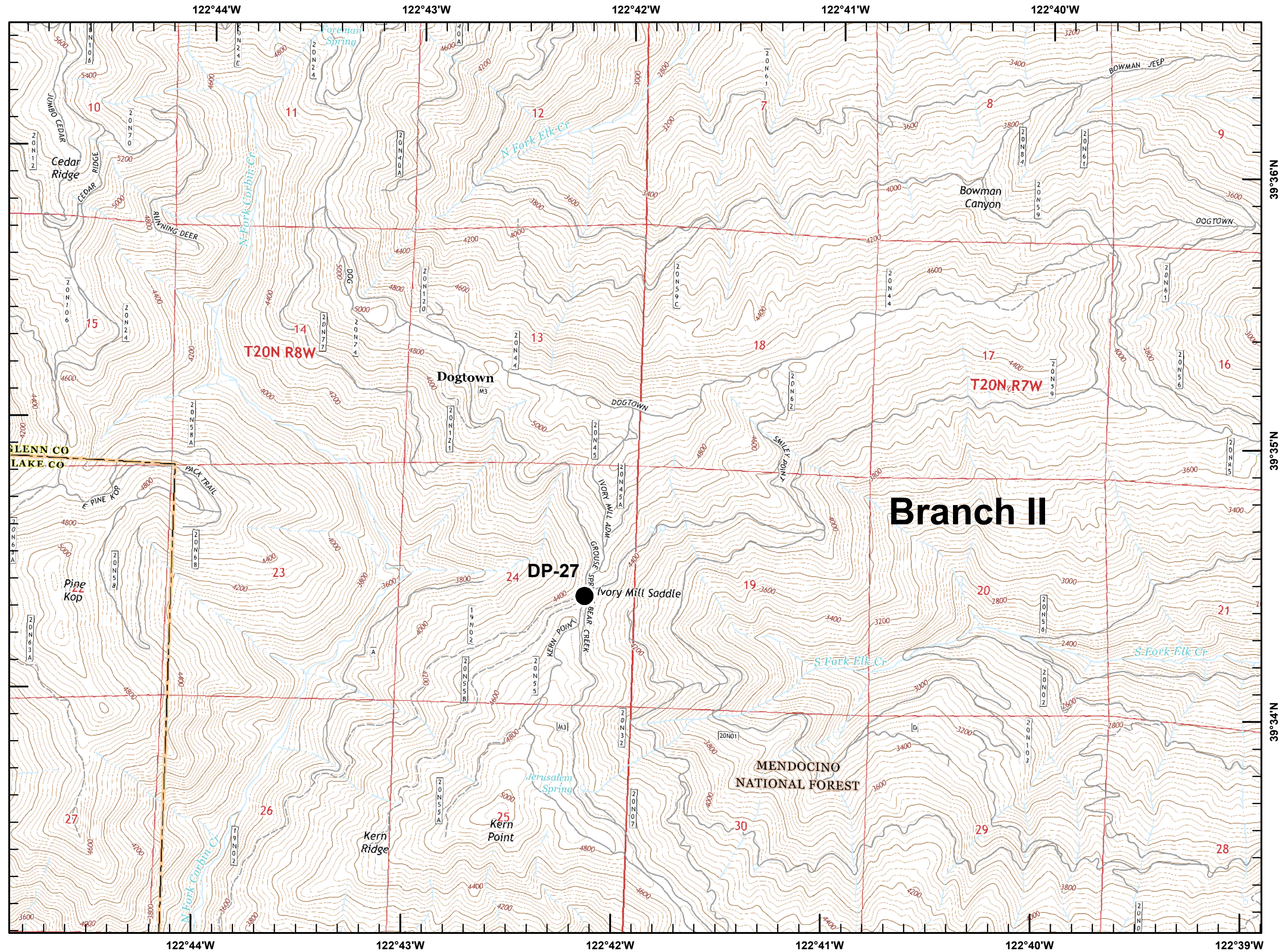
				1
		2	3	4
	5	6	7	8
9	10	11	12	13
14	15	16	17	18
19	20	21	22	23
				24



NorCal I GIS  
9/22/2018  
18:45 hrs

1:24,000

0 0.25 0.5 Miles





# Mendocino Complex

CA-MEU-008674

September 23, 2018

Page 2 of 24

IAP Branch I



Branch Break



Drop Point



Mobile Weather Unit



Repeater

Datum: NAD83

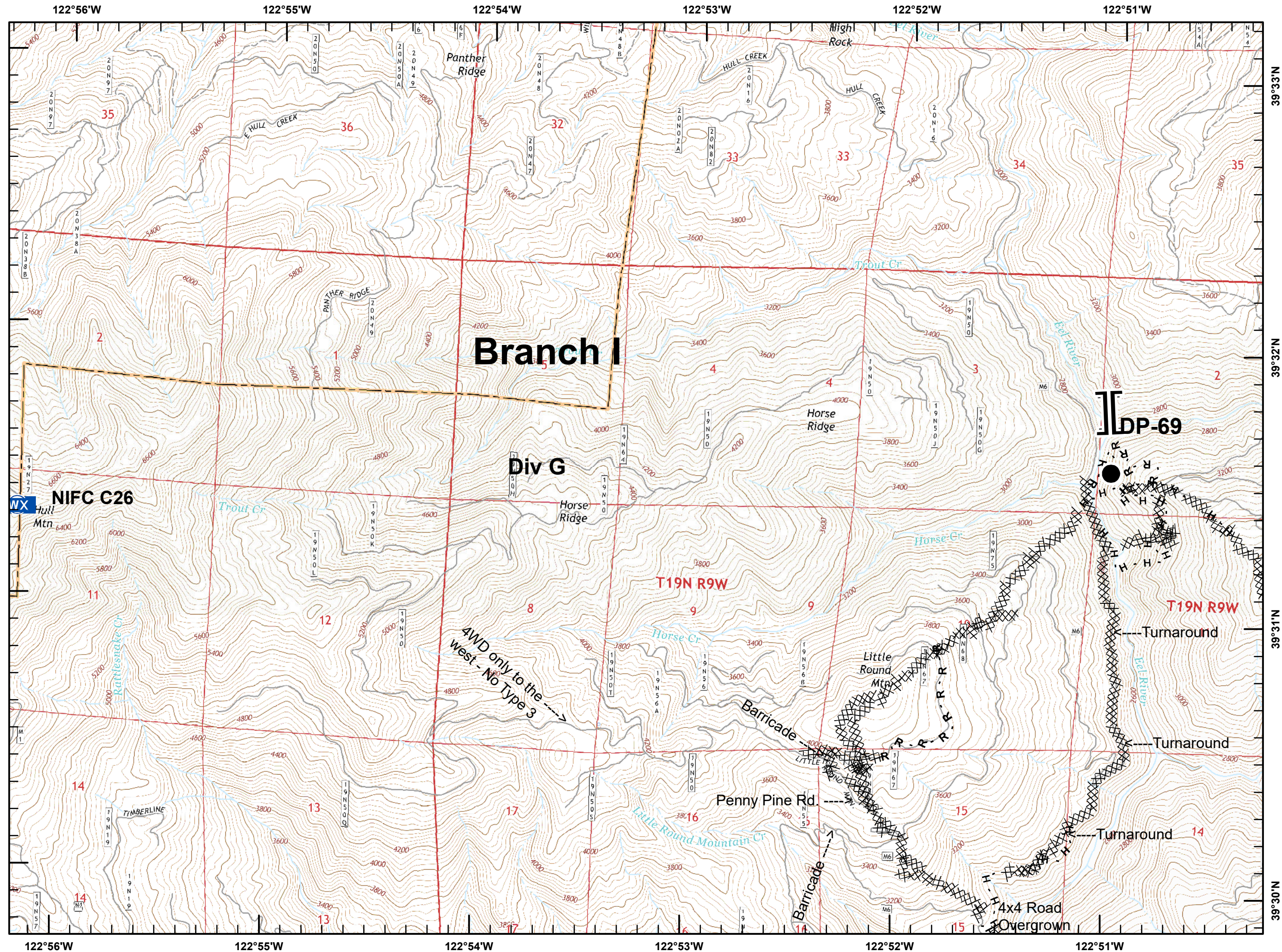
				1
		2	3	4
	5	6	7	8
9	10	11	12	13
14	15	16	17	18
19	20	21	22	23
				24



NorCal 1 GIS  
9/22/2018  
18:45 hrs

1:24,000

0 0.25 0.5 Miles





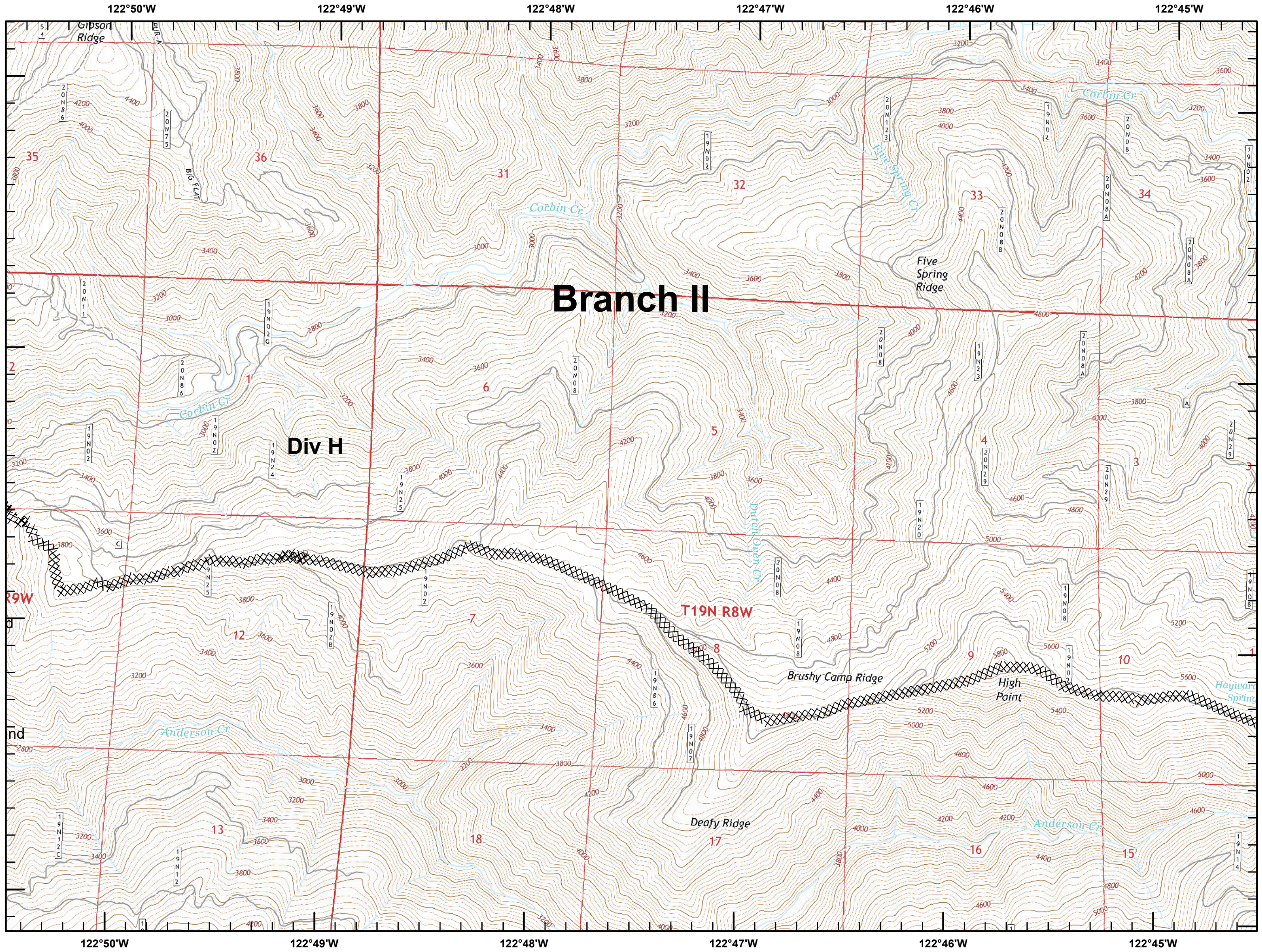
# Mendocino Complex

CA-MEU-008674

September 23, 2018

Page 3 of 24

IAP Branch I



## Branch II

### Div H

T19N-R8W


Datum: NAD83

				1
		2	3	4
	5	6	7	8
9	10	11	12	13
14	15	16	17	18
19	20	21	22	23
				24



NorCal 1 GIS  
9/22/2018  
18:45 hrs

1:24,000





# Mendocino Complex

CA-MEU-008674

September 23, 2018

Page 4 of 24

IAP Branch I



Division Break



Drop Point



Repeater

Datum: NAD83

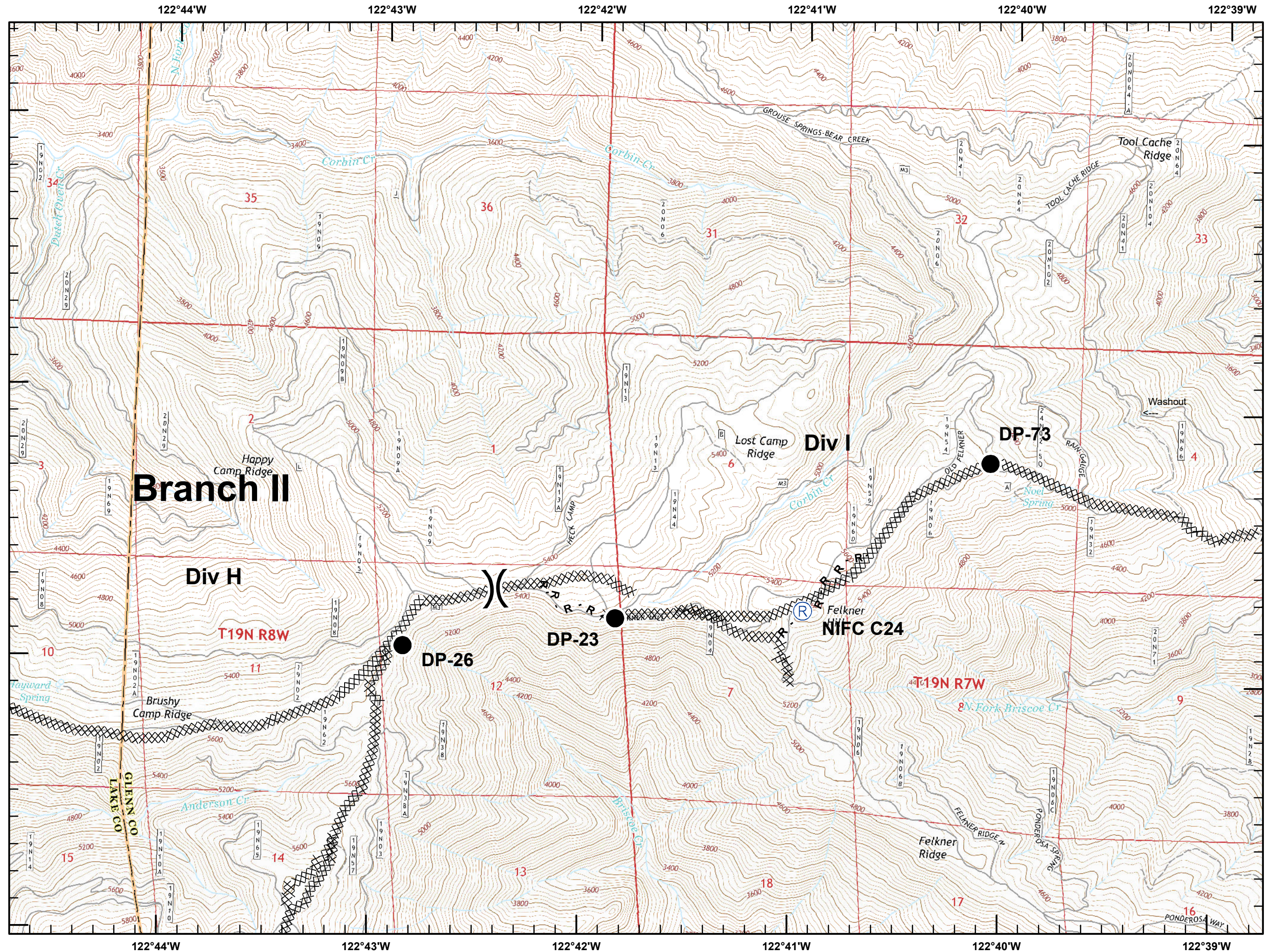
				1
		2	3	4
	5	6	7	8
9	10	11	12	13
14	15	16	17	18
19	20	21	22	23
				24



NorCal 1 GIS  
9/22/2018  
18:45 hrs

1:24,000

0 0.25 0.5 Miles





# Mendocino Complex

CA-MEU-008674

September 23, 2018

Page 5 of 24

IAP Branch I



Division Break



Drop Point



Bridge

Datum: NAD83

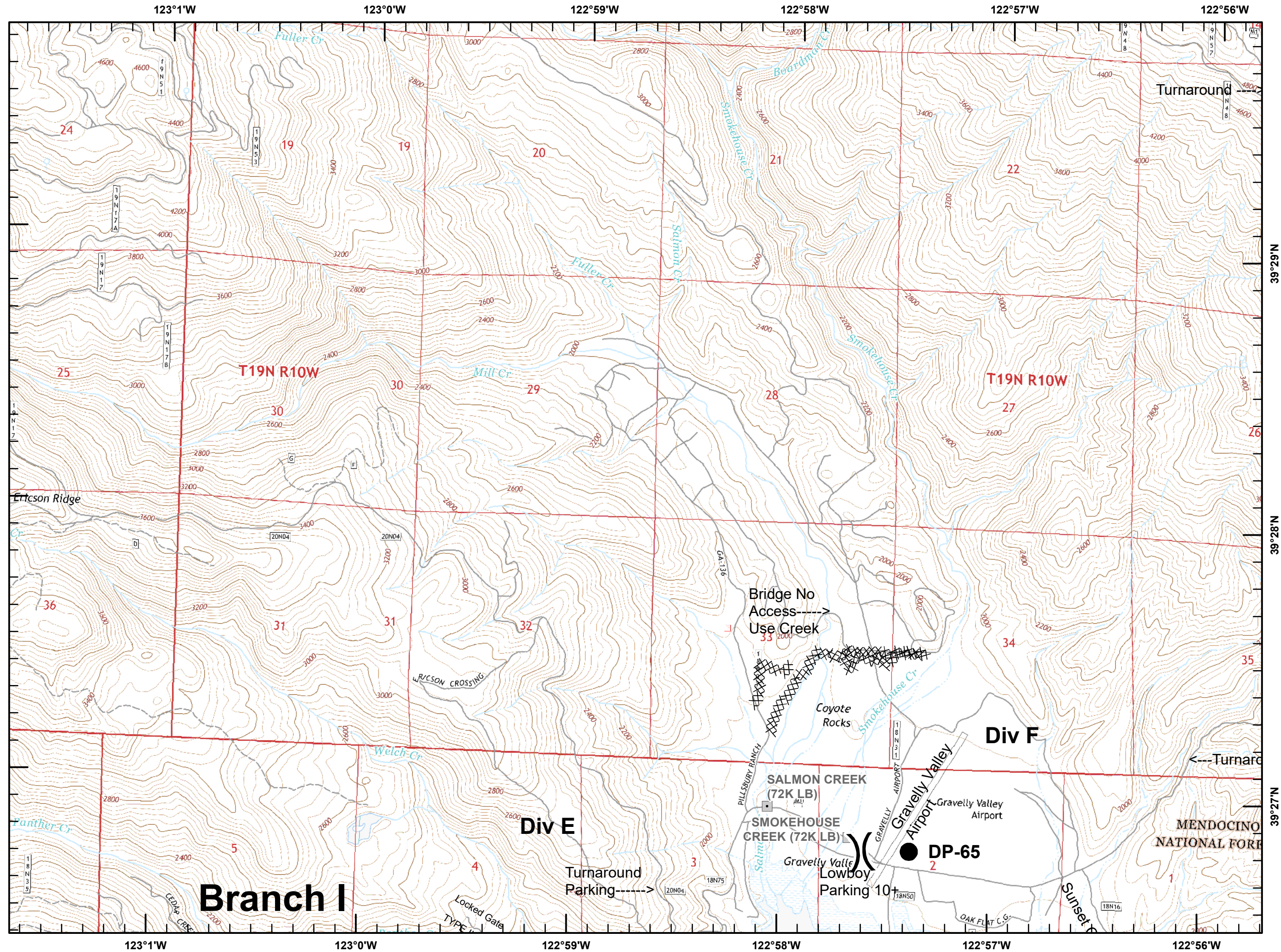
				1
	2	3	4	
5	6	7	8	
9	10	11	12	13
14	15	16	17	18
19	20	21	22	23
				24



NorCal 1 GIS  
9/22/2018  
18:45 hrs

1:24,000

0 0.25 0.5 Miles





# Mendocino Complex

CA-MEU-008674

September 23, 2018

Page 6 of 24

IAP Branch I



Division Break



Drop Point



Bridge

Datum: NAD83

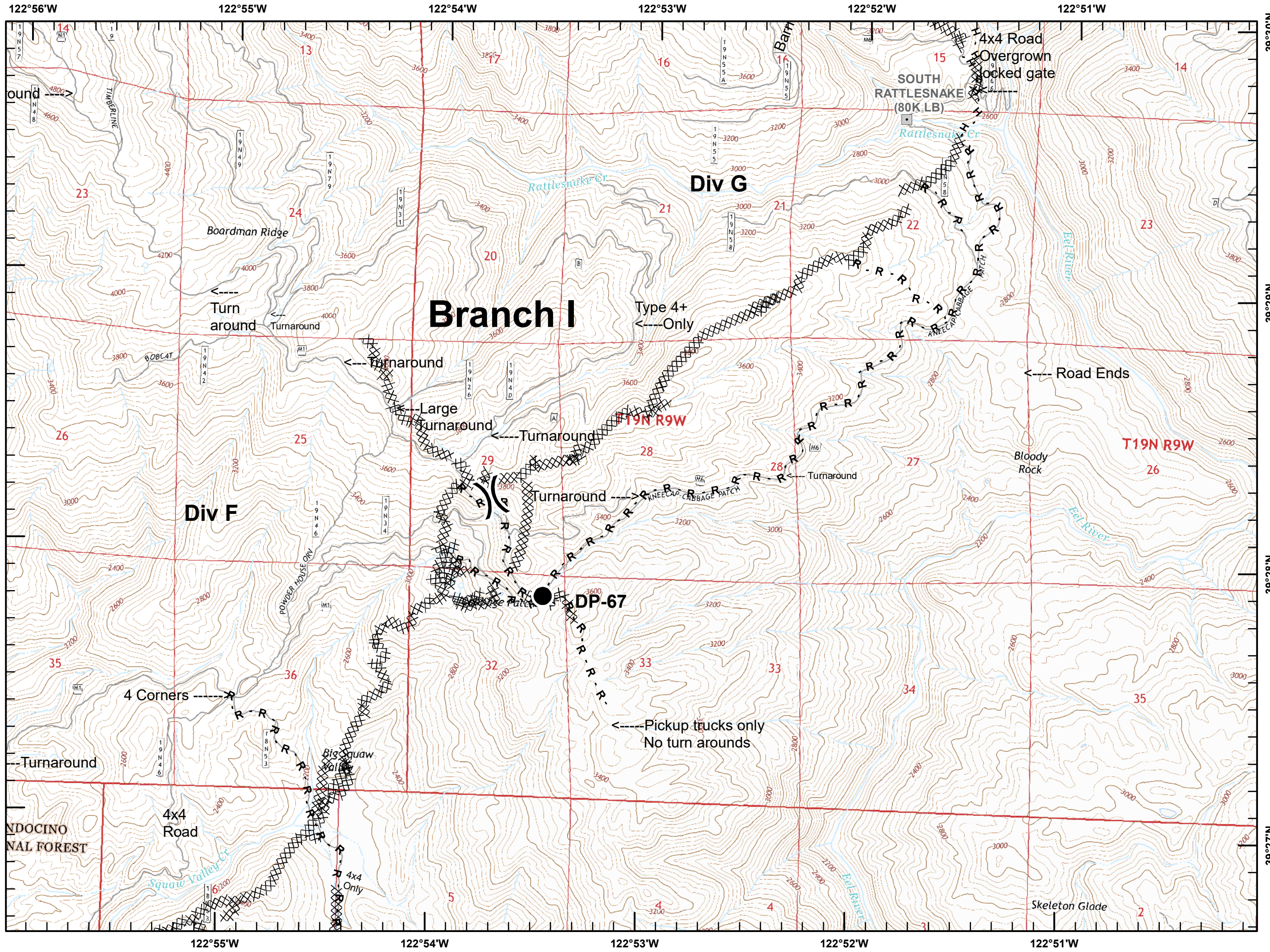
				1
		2	3	4
	5	6	7	8
9	10	11	12	13
14	15	16	17	18
19	20	21	22	23
				24



NorCal 1 GIS  
9/22/2018  
18:45 hrs

1:24,000

0 0.25 0.5 Miles





# Mendocino Complex

CA-MEU-008674

September 23, 2018

Page 7 of 24

IAP Branch I



Drop Point

Datum: NAD83

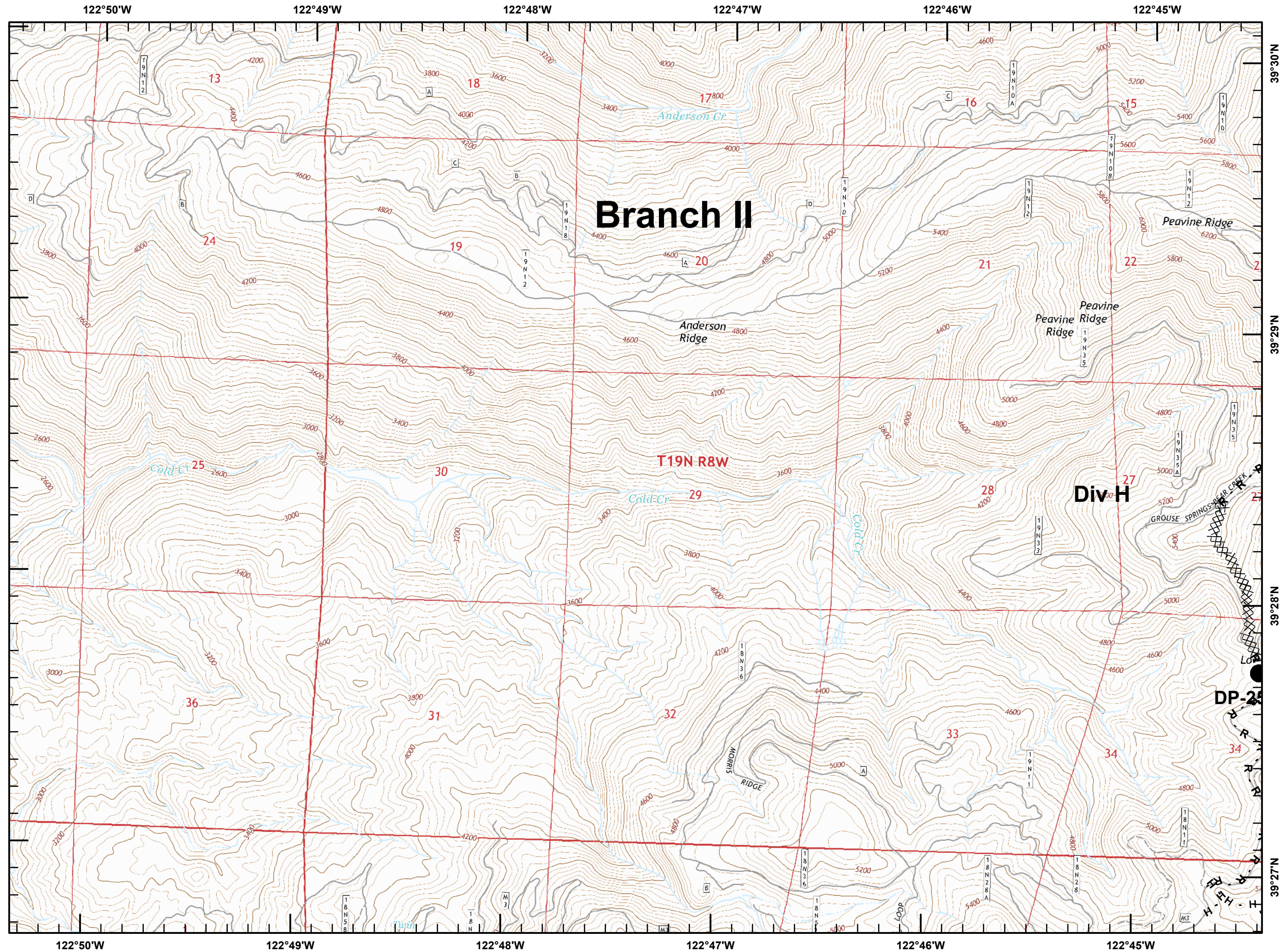
				1
		2	3	4
	5	6	7	8
9	10	11	12	13
14	15	16	17	18
19	20	21	22	23
				24



NorCal I GIS  
9/22/2018  
18:45 hrs

1:24,000

0 0.25 0.5 Miles





# Mendocino Complex

CA-MEU-008674

September 23, 2018

Page 8 of 24

IAP Branch I



Dip Site



Drop Point

Datum: NAD83

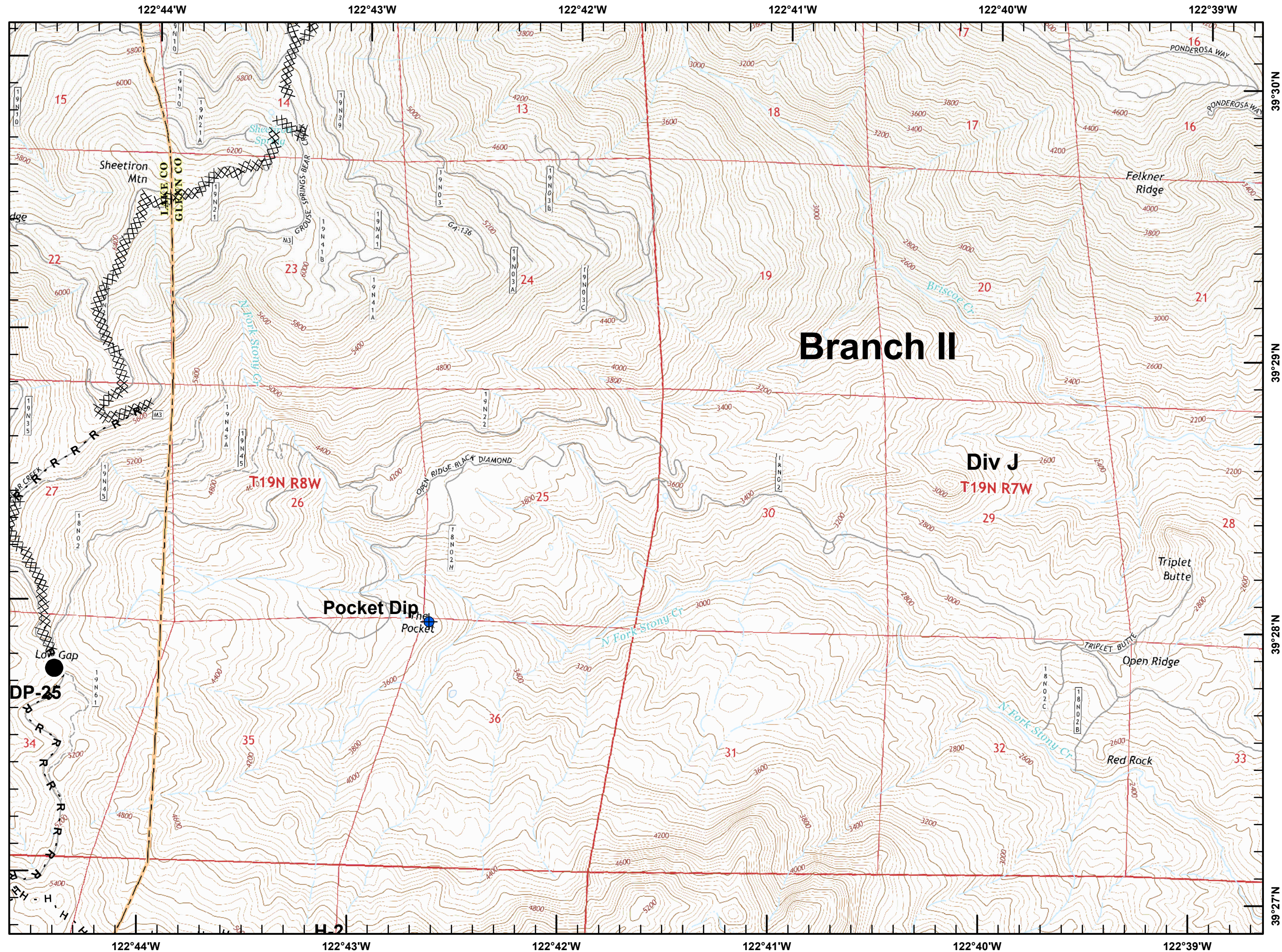
				1
		2	3	4
	5	6	7	8
9	10	11	12	13
14	15	16	17	18
19	20	21	22	23
				24



NorCal 1 GIS  
9/22/2018  
18:45 hrs

1:24,000

0 0.25 0.5 Miles





# Mendocino Complex

CA-MEU-008674

September 23, 2018

Page 9 of 24

## IAP Branch I



- Dip Site
- Drop Point
- Helispot
- Repeater

Datum: NAD83

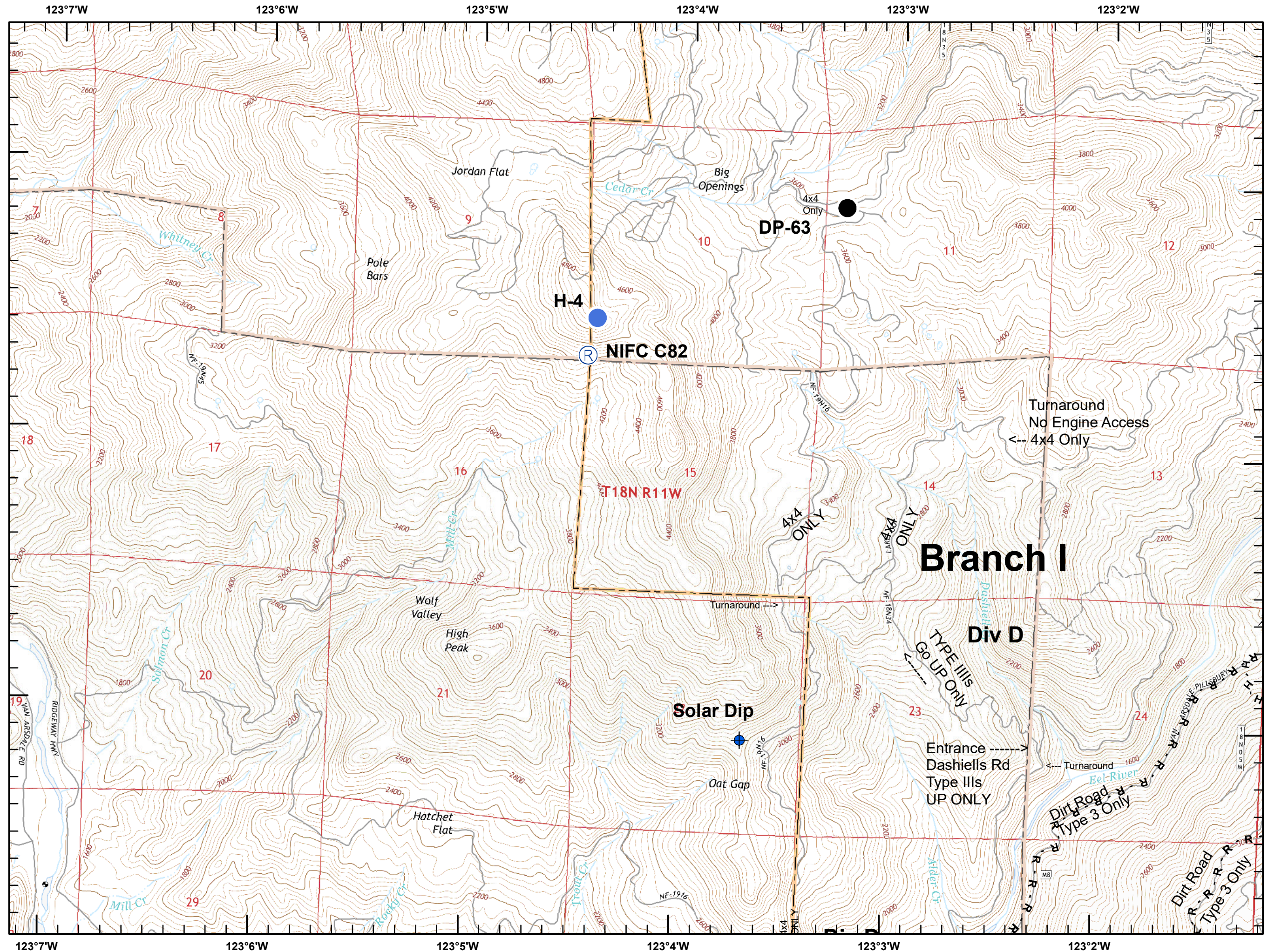
				1
		2	3	4
	5	6	7	8
9	10	11	12	13
14	15	16	17	18
19	20	21	22	23
				24



NorCal 1 GIS  
9/22/2018  
18:45 hrs

1:24,000

0 0.25 0.5 Miles





**IAP Branch I**



- Division Break
- Dip Site
- Drop Point
- Water Source
- Bridge

Datum: NAD83

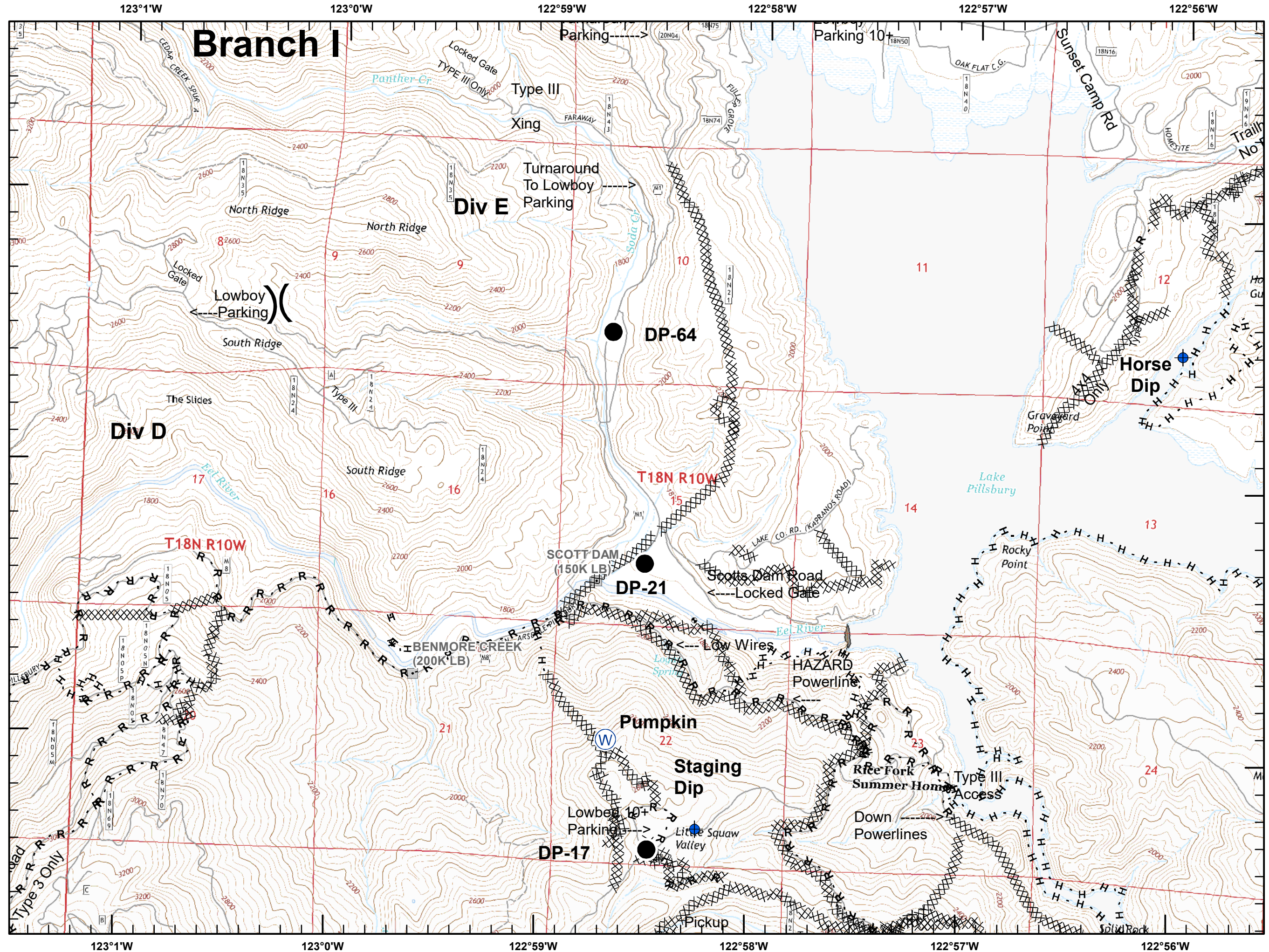
				1
		2	3	4
	5	6	7	8
9	10	11	12	13
14	15	16	17	18
19	20	21	22	23
				24



NorCal I GIS  
 9/22/2018  
 18:45 hrs

**1:24,000**

0 0.25 0.5  
 Miles





# Mendocino Complex

CA-MEU-008674

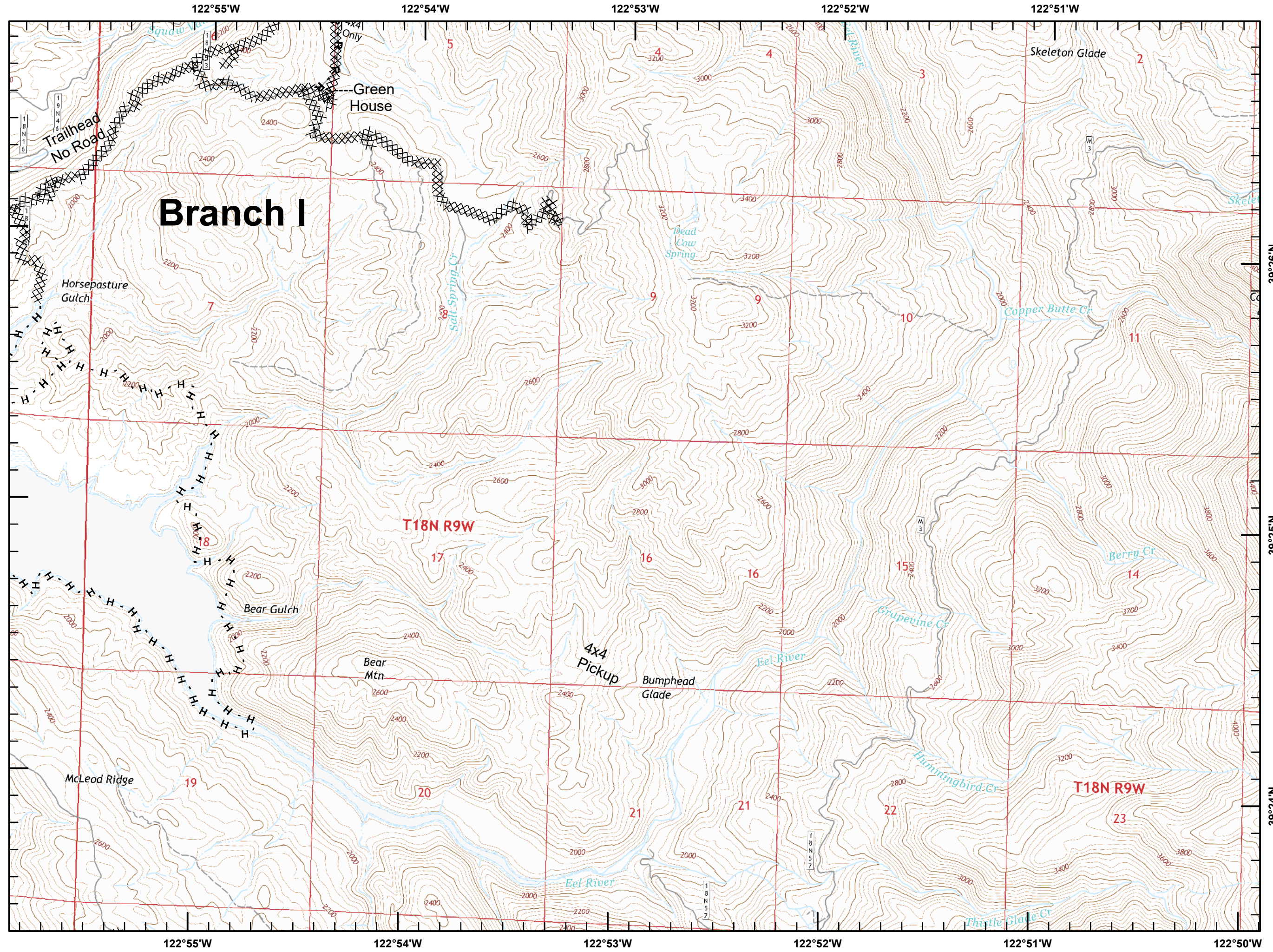
September 23, 2018

Page 11 of 24

IAP Branch I



## Branch I



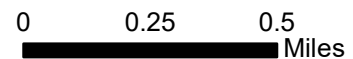
Datum: NAD83

				1
		2	3	4
	5	6	7	8
9	10	11	12	13
14	15	16	17	18
19	20	21	22	23
				24



NorCal 1 GIS  
9/22/2018  
18:45 hrs

1:24,000





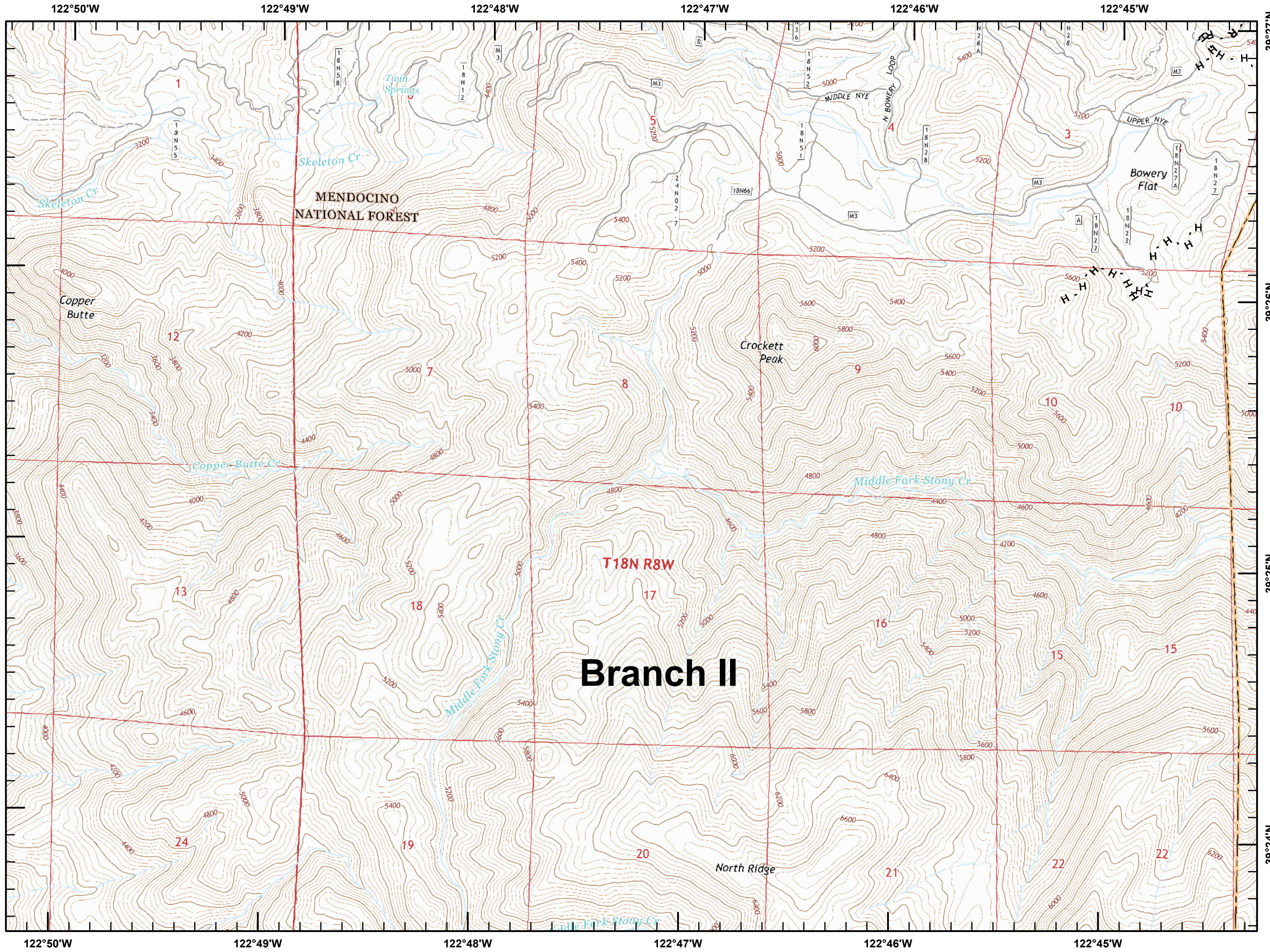
# Mendocino Complex

CA-MEU-008674

September 23, 2018

Page 12 of 24

IAP Branch I



Datum: NAD83

				1
		2	3	4
	5	6	7	8
9	10	11	12	13
14	15	16	17	18
19	20	21	22	23
				24



NorCal I GIS  
9/22/2018  
18:46 hrs

1:24,000

0 0.25 0.5 Miles



# Mendocino Complex

CA-MEU-008674

September 23, 2018

Page 13 of 24

IAP Branch I



Helispot



Repeater

Datum: NAD83

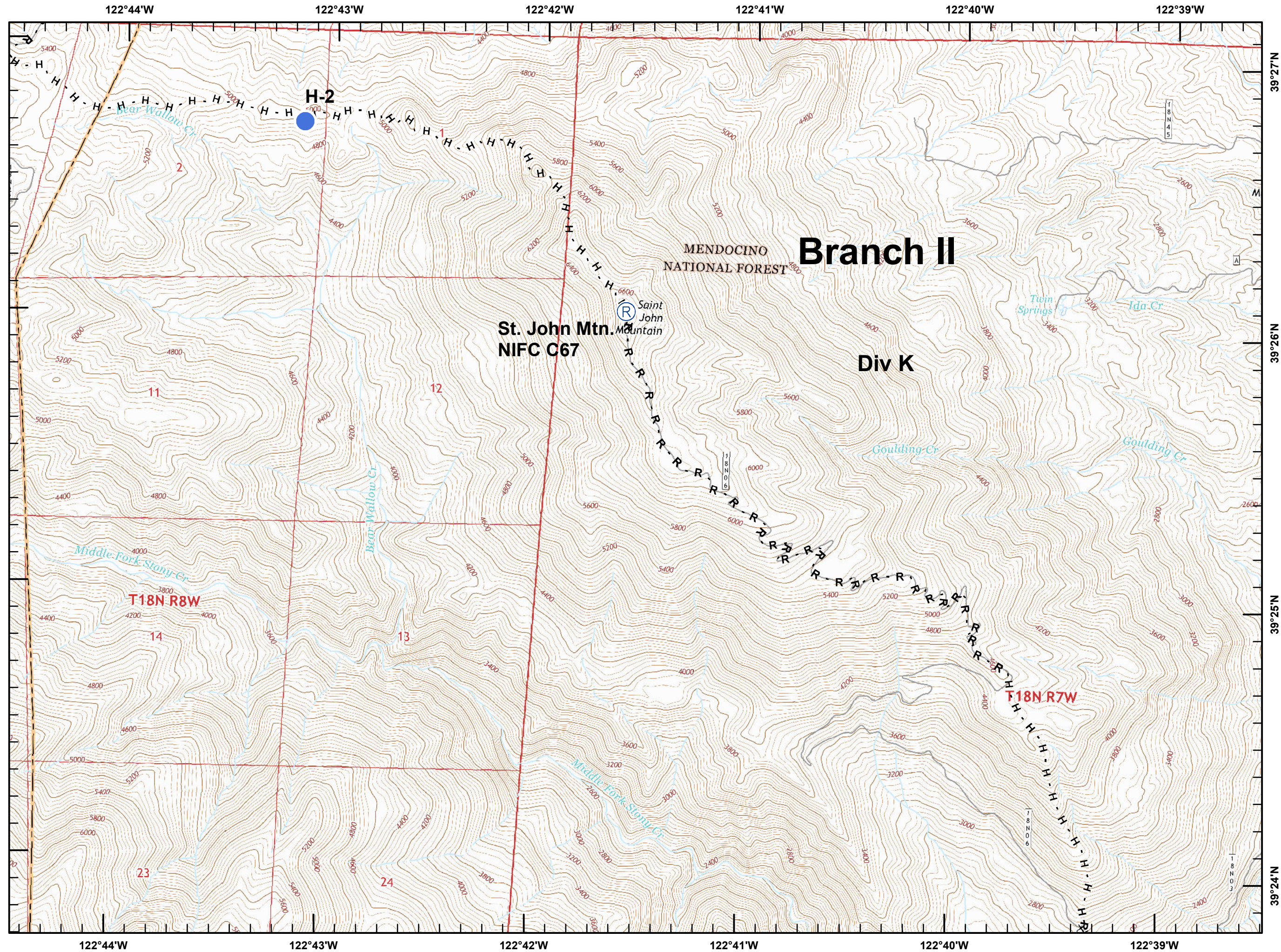
				1
		2	3	4
	5	6	7	8
9	10	11	12	13
14	15	16	17	18
19	20	21	22	23
				24



NorCal 1 GIS  
9/22/2018  
18:46 hrs

1:24,000

0 0.25 0.5 Miles





# Mendocino Complex

CA-MEU-008674

September 23, 2018

Page 14 of 24

## IAP Branch I



Division Break



Dip Site



Drop Point



Helispot



Bridge



Active Mines (2010)

Datum: NAD83

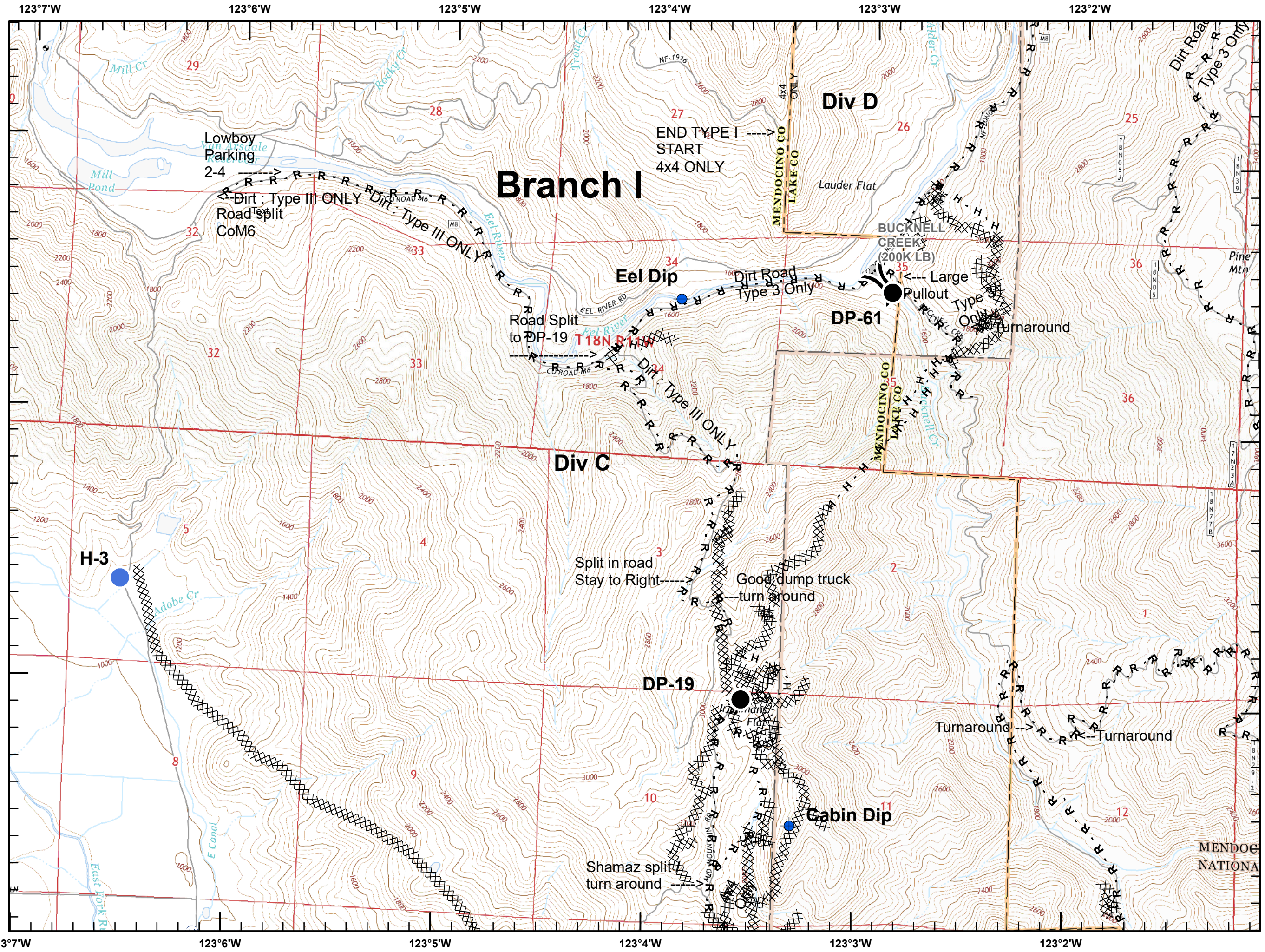
				1
		2	3	4
	5	6	7	8
9	10	11	12	13
14	15	16	17	18
19	20	21	22	23
				24



NorCal 1 GIS  
9/22/2018  
18:46 hrs

1:24,000

0 0.25 0.5 Miles





# Mendocino Complex

CA-MEU-008674

September 23, 2018

Page 15 of 24

IAP Branch I



Drop Point

Datum: NAD83

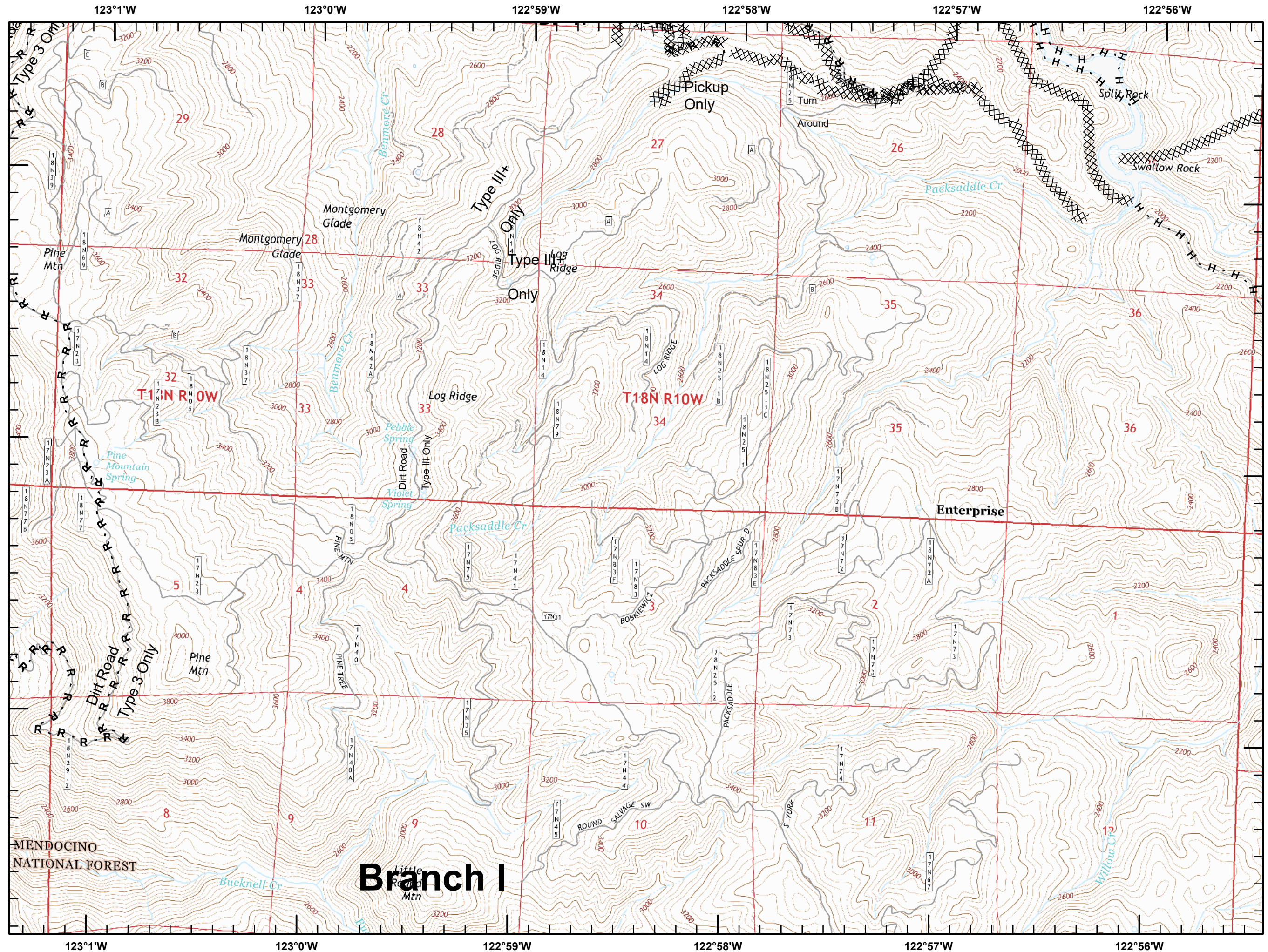
				1
		2	3	4
	5	6	7	8
9	10	11	12	13
14	15	16	17	18
19	20	21	22	23
				24



NorCal I GIS  
9/22/2018  
18:46 hrs

1:24,000

0 0.25 0.5 Miles





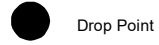
# Mendocino Complex

CA-MEU-008674

September 23, 2018

Page 16 of 24

## IAP Branch I



Drop Point

Datum: NAD83

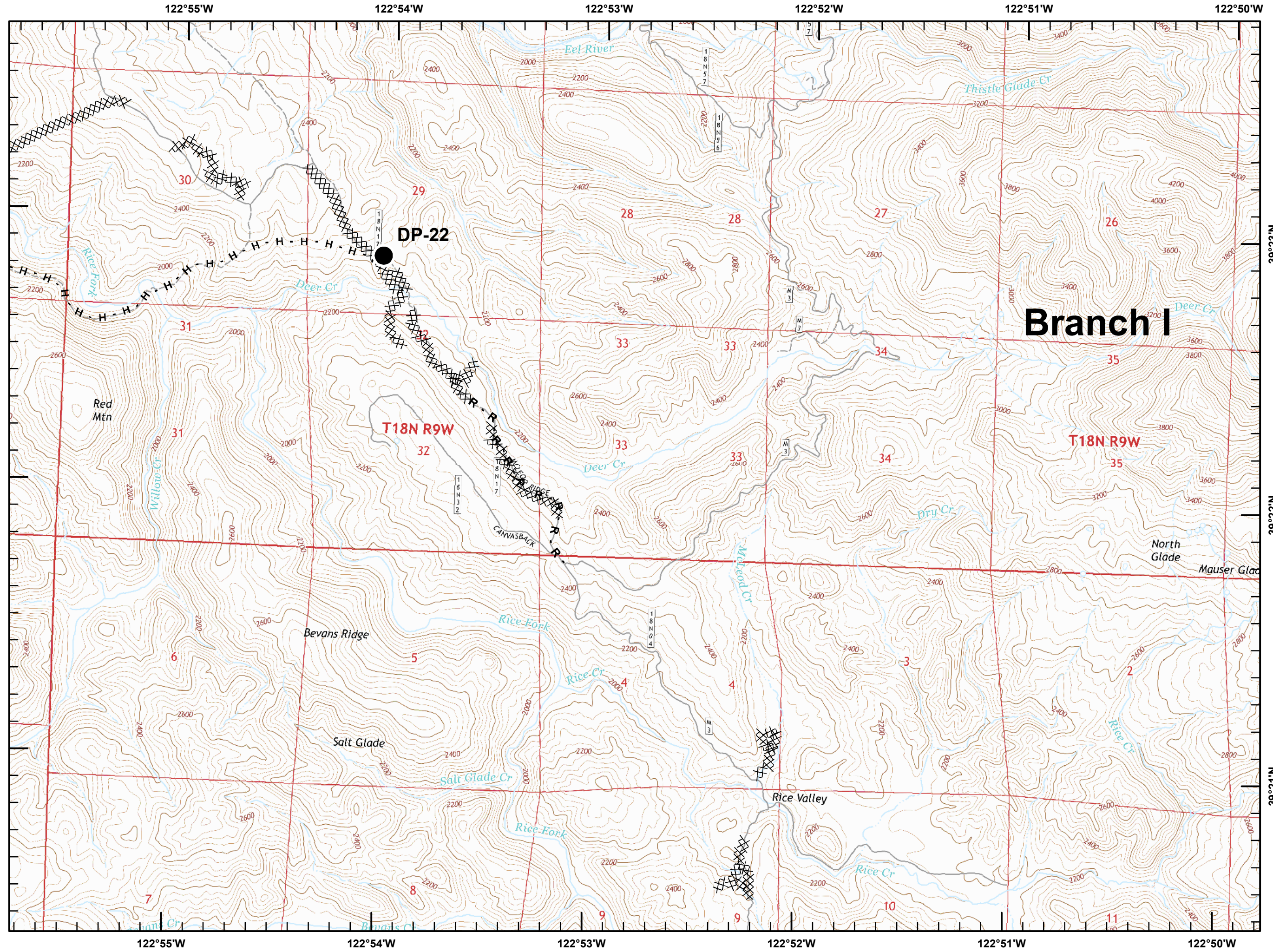
				1
		2	3	4
	5	6	7	8
9	10	11	12	13
14	15	16	17	18
19	20	21	22	23
				24



NorCal 1 GIS  
9/22/2018  
18:46 hrs

1:24,000

0 0.25 0.5 Miles





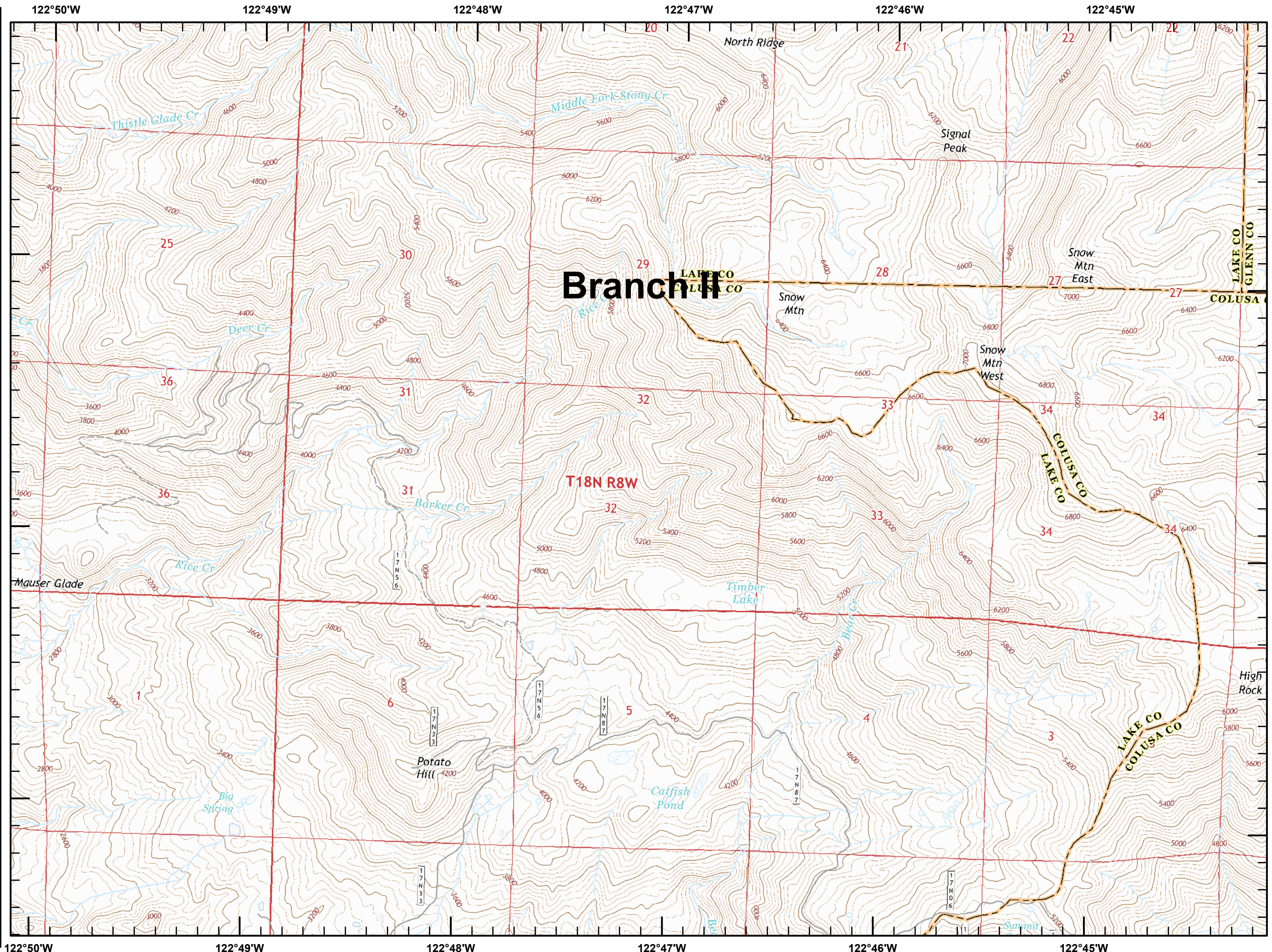
# Mendocino Complex

CA-MEU-008674

September 23, 2018

Page 17 of 24

IAP Branch I



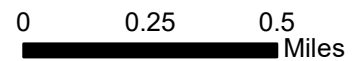
Datum: NAD83

				1
		2	3	4
	5	6	7	8
9	10	11	12	13
14	15	16	17	18
19	20	21	22	23
				24



NorCal 1 GIS  
9/22/2018  
18:46 hrs

1:24,000





# Mendocino Complex

CA-MEU-008674

September 23, 2018

Page 18 of 24

IAP Branch I



Division Break



Dip Site



Drop Point



Water Source



Bridge



Historic Dozer Line

Datum: NAD83

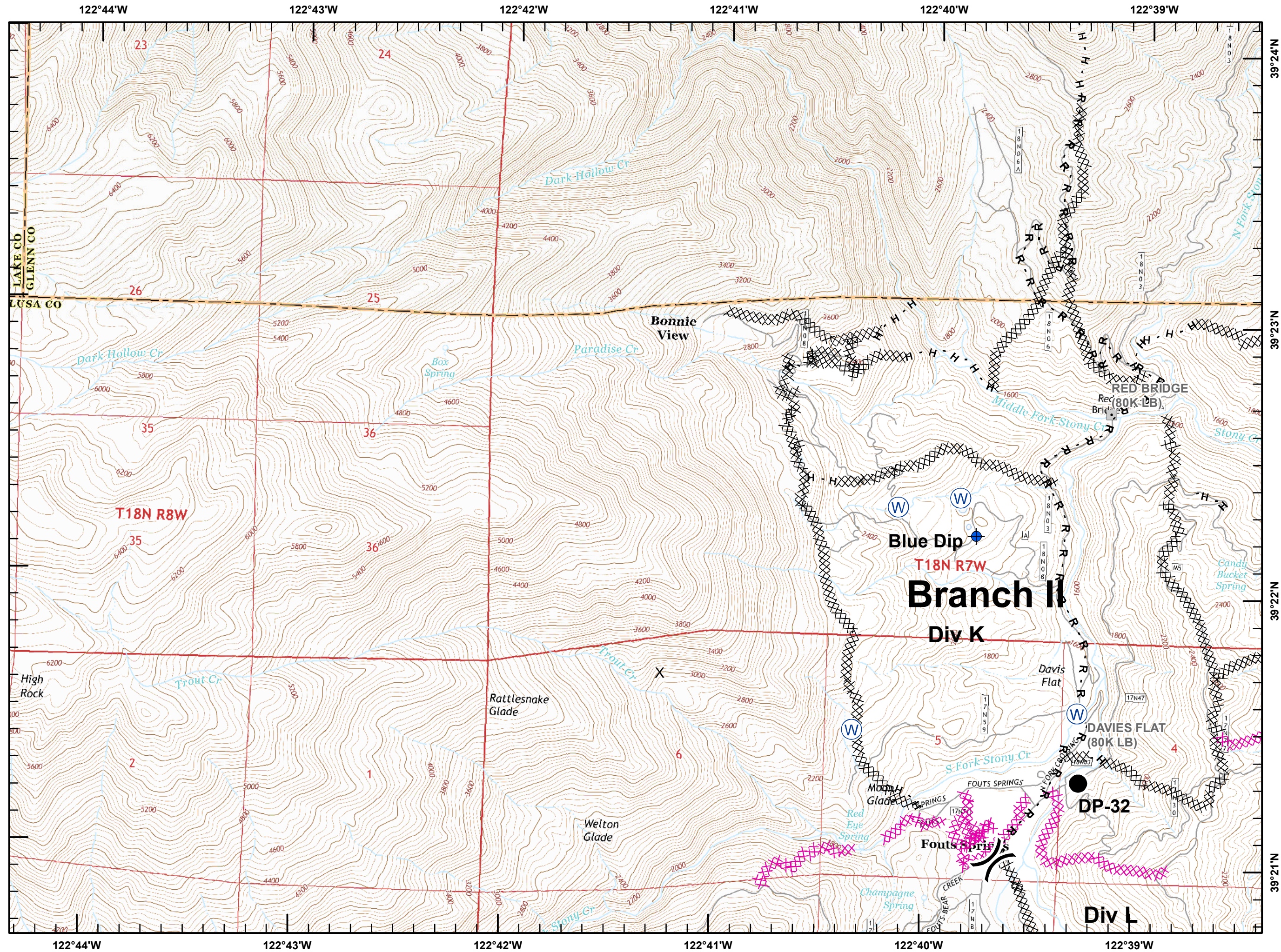
				1
		2	3	4
	5	6	7	8
9	10	11	12	13
14	15	16	17	18
19	20	21	22	23
				24



NorCal 1 GIS  
9/22/2018  
18:46 hrs

1:24,000

0 0.25 0.5 Miles





# Mendocino Complex

CA-MEU-008674

September 23, 2018

Page 19 of 24

## IAP Branch I



Division Break



Dip Site



Drop Point



Active Mines (2010)

Datum: NAD83

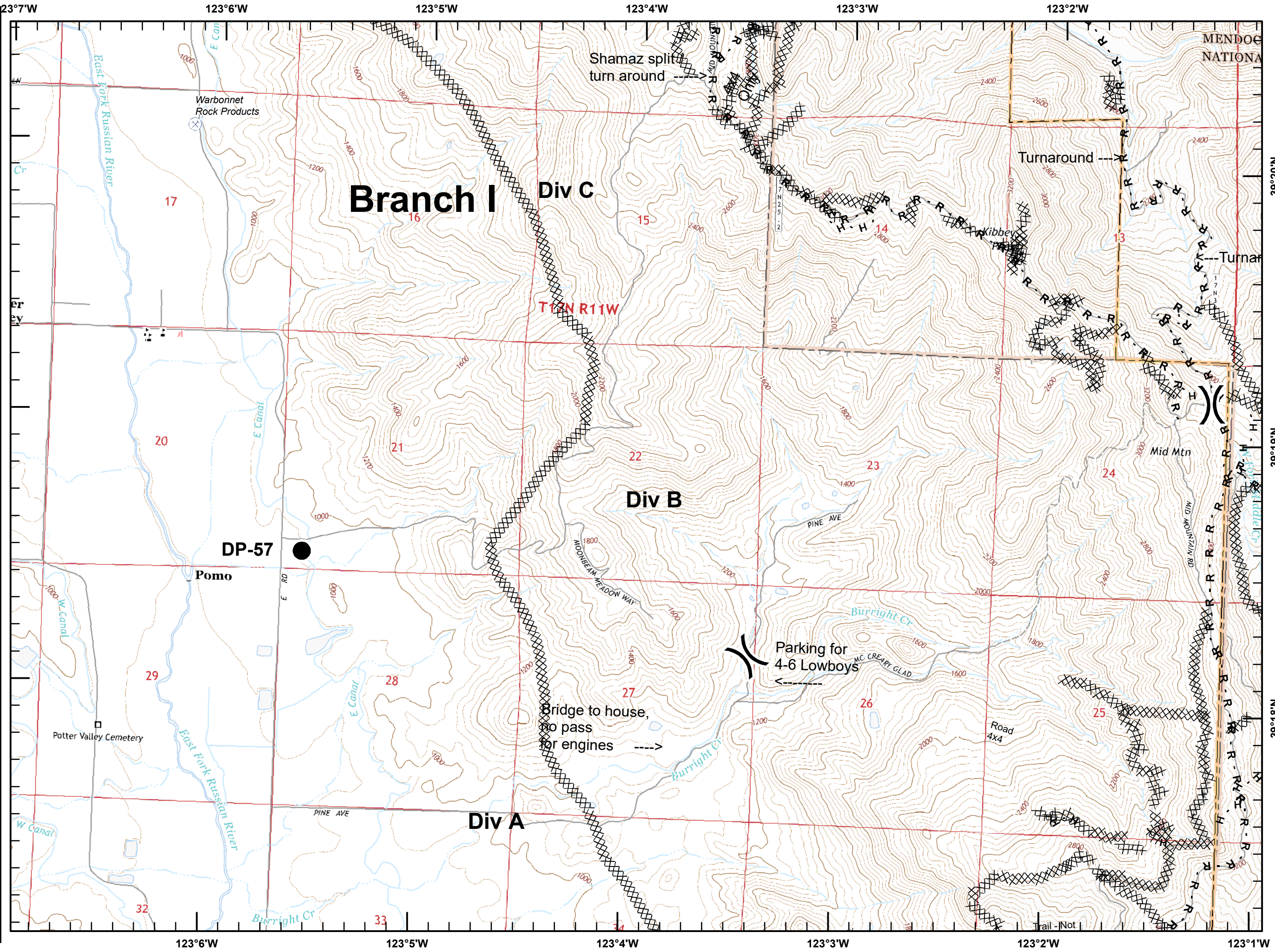
				1
		2	3	4
	5	6	7	8
9	10	11	12	13
14	15	16	17	18
19	20	21	22	23
				24



NorCal I GIS  
9/22/2018  
18:46 hrs

1:24,000

0 0.25 0.5 Miles





# Mendocino Complex

CA-MEU-008674

September 23, 2018

Page 20 of 24

## IAP Branch I



Division Break



Drop Point



Mobile Weather Unit



Repeater

Datum: NAD83

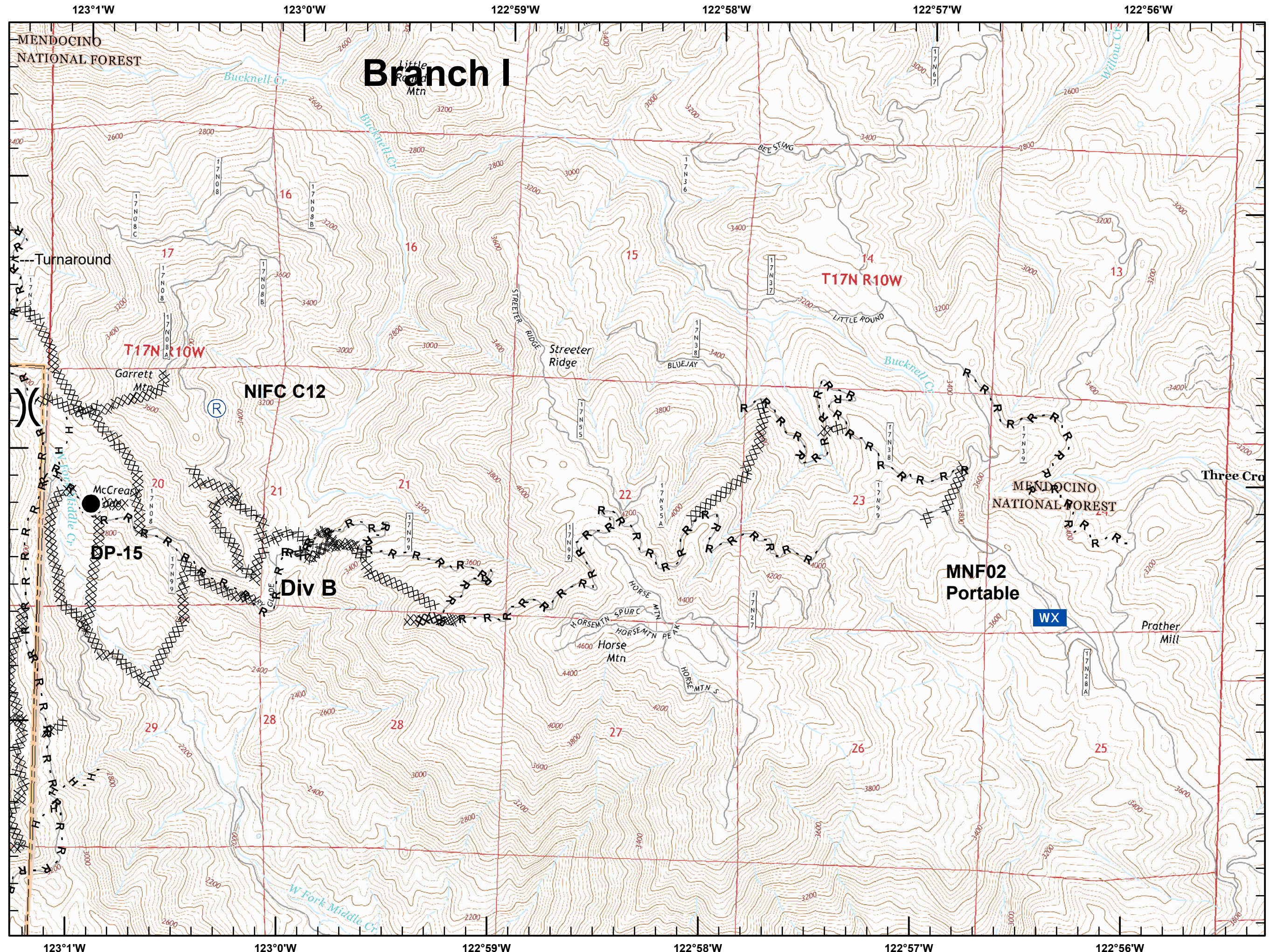
				1
		2	3	4
	5	6	7	8
9	10	11	12	13
14	15	16	17	18
19	20	21	22	23
				24



NorCal I GIS  
9/22/2018  
18:46 hrs

1:24,000

0 0.25 0.5 Miles





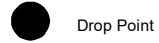
# Mendocino Complex

CA-MEU-008674

September 23, 2018

Page 21 of 24

## IAP Branch I



Drop Point



Bridge

Datum: NAD83

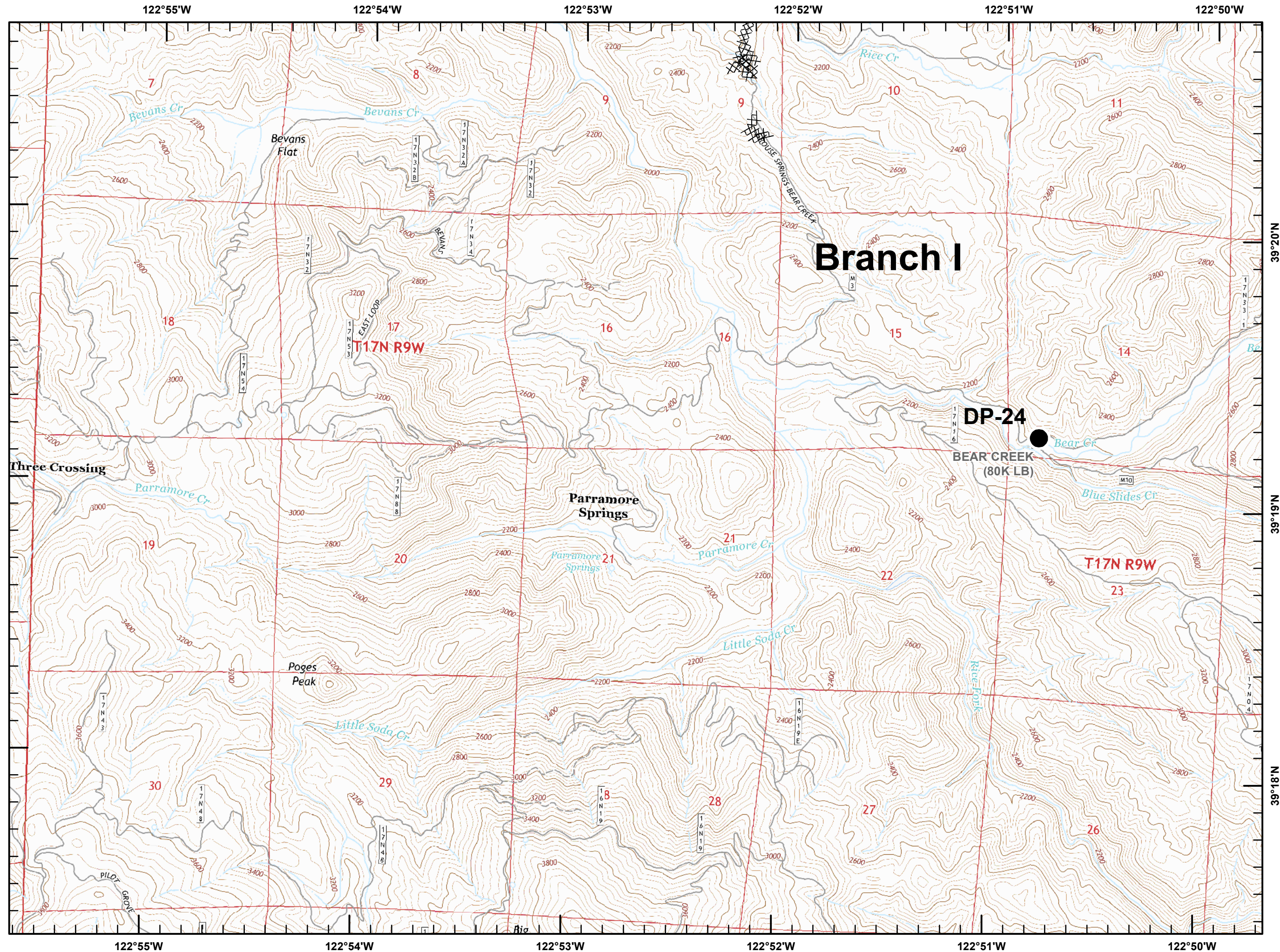
				1
		2	3	4
	5	6	7	8
9	10	11	12	13
14	15	16	17	18
19	20	21	22	23
				24



NorCal 1 GIS  
9/22/2018  
18:46 hrs

1:24,000

0 0.25 0.5  
Miles





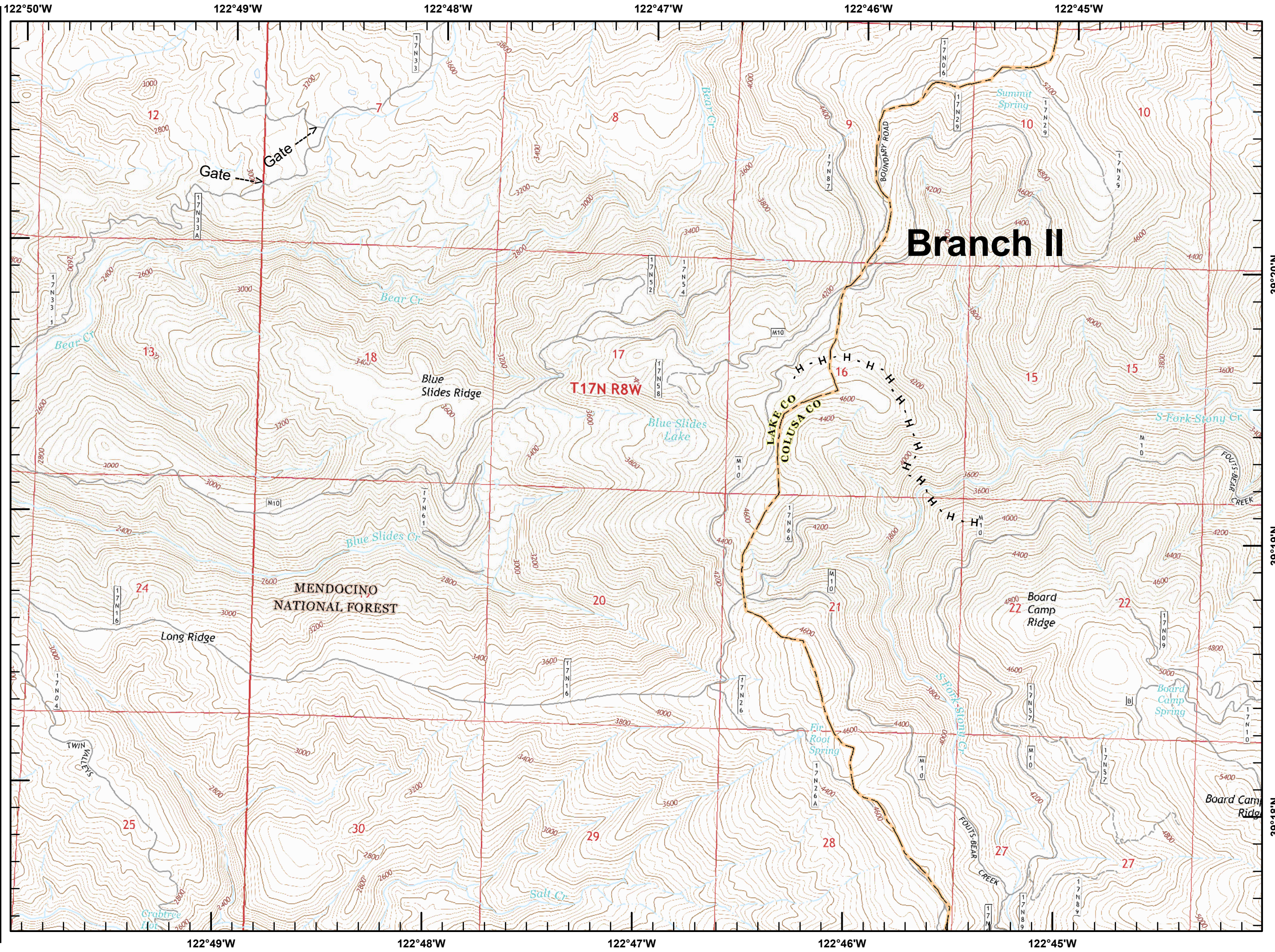
# Mendocino Complex

CA-MEU-008674

September 23, 2018

Page 22 of 24

IAP Branch I



## Branch II

T17N R8W

MENDOCINO NATIONAL FOREST


Datum: NAD83

				1
		2	3	4
	5	6	7	8
9	10	11	12	13
14	15	16	17	18
19	20	21	22	23
				24



NorCal I GIS  
9/22/2018  
18:46 hrs

1:24,000



122°49'W

122°48'W

122°47'W

122°46'W

122°45'W

39°20'N

39°19'N

39°18'N



# Mendocino Complex

CA-MEU-008674

September 23, 2018

Page 23 of 24

IAP Branch I



Division Break



Drop Point



Mobile Weather Unit



Historic Dozer Line

Datum: NAD83

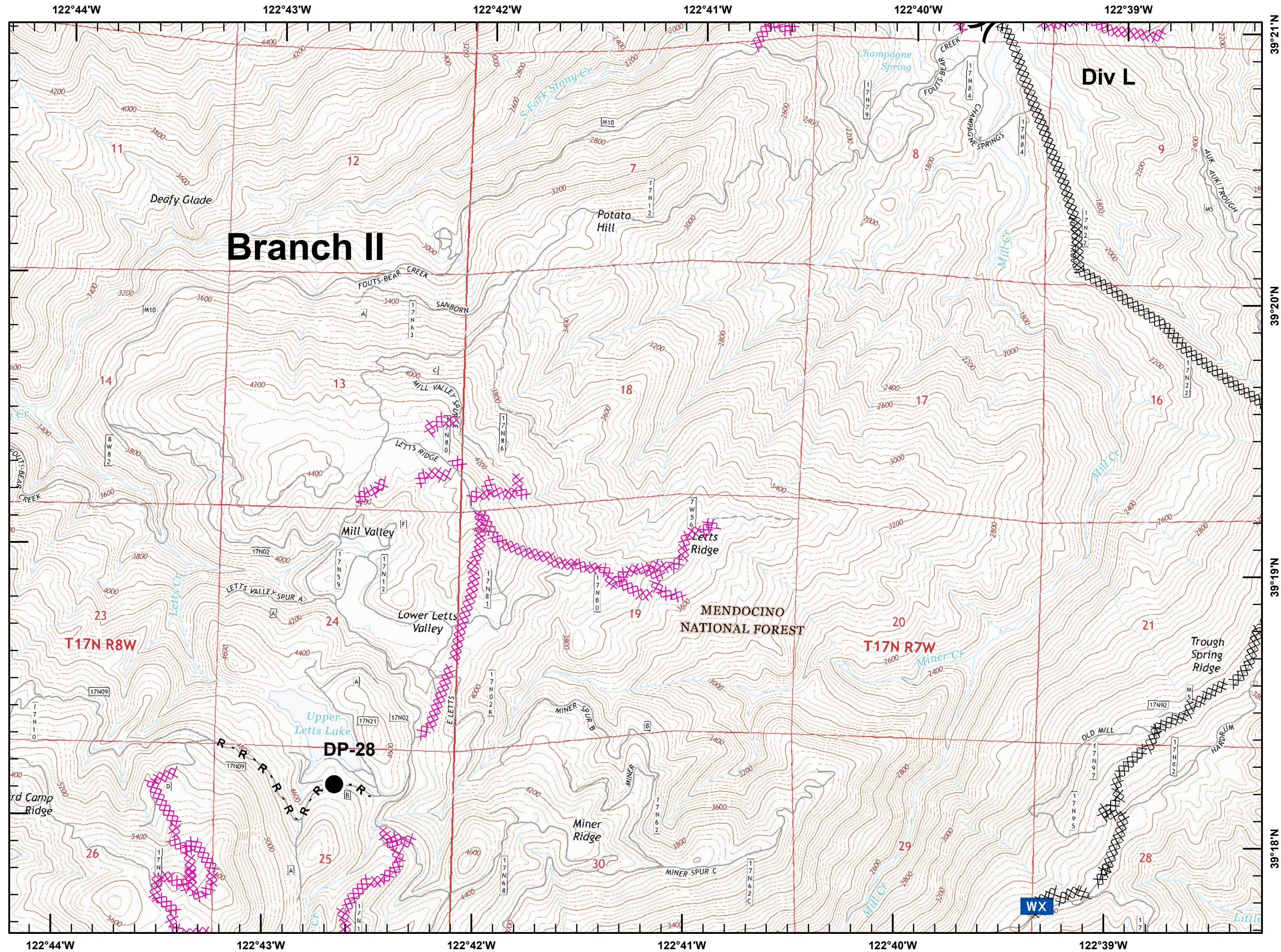
				1
		2	3	4
	5	6	7	8
9	10	11	12	13
14	15	16	17	18
19	20	21	22	23
				24



NorCal I GIS  
9/22/2018  
18:46 hrs

1:24,000

0 0.25 0.5 Miles





# Mendocino Complex

CA-MEU-008674

September 23, 2018

Page 24 of 24

IAP Branch I



**WX** Mobile Weather Unit

**R** Repeater

**XXXXXX** Historic Dozer Line

Datum: NAD83

				1
		2	3	4
	5	6	7	8
9	10	11	12	13
14	15	16	17	18
19	20	21	22	23
				24



NorCal 1 GIS  
9/22/2018  
18:46 hrs

1:24,000

0 0.25 0.5 Miles

