






MENDOCINO COMPLEX RANCH FIRE - NORTH CA-MEU-0086M74

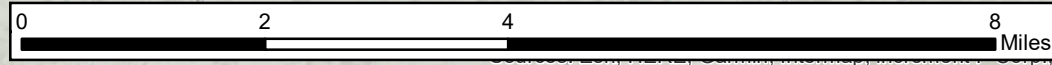
Infrared Interpretation
Flight: 09/01/2018 21:29 PDT



Legend

-  Heat Perimeter
-  Intense Heat
-  Scattered Heat
-  Isolated Heat Sources
-  No Data

NAD83 California Teale Albers
IRIN: Kurt Teuber



GEBCO, USGS, FAO, NPS, NRCAN, GeoBase, IGN, Kadaster NL, Ordnance Survey, Esri Japan, METI, Esri China (Hong Kong), swisstopo, © OpenStreetMap contributors, and the GIS User Community