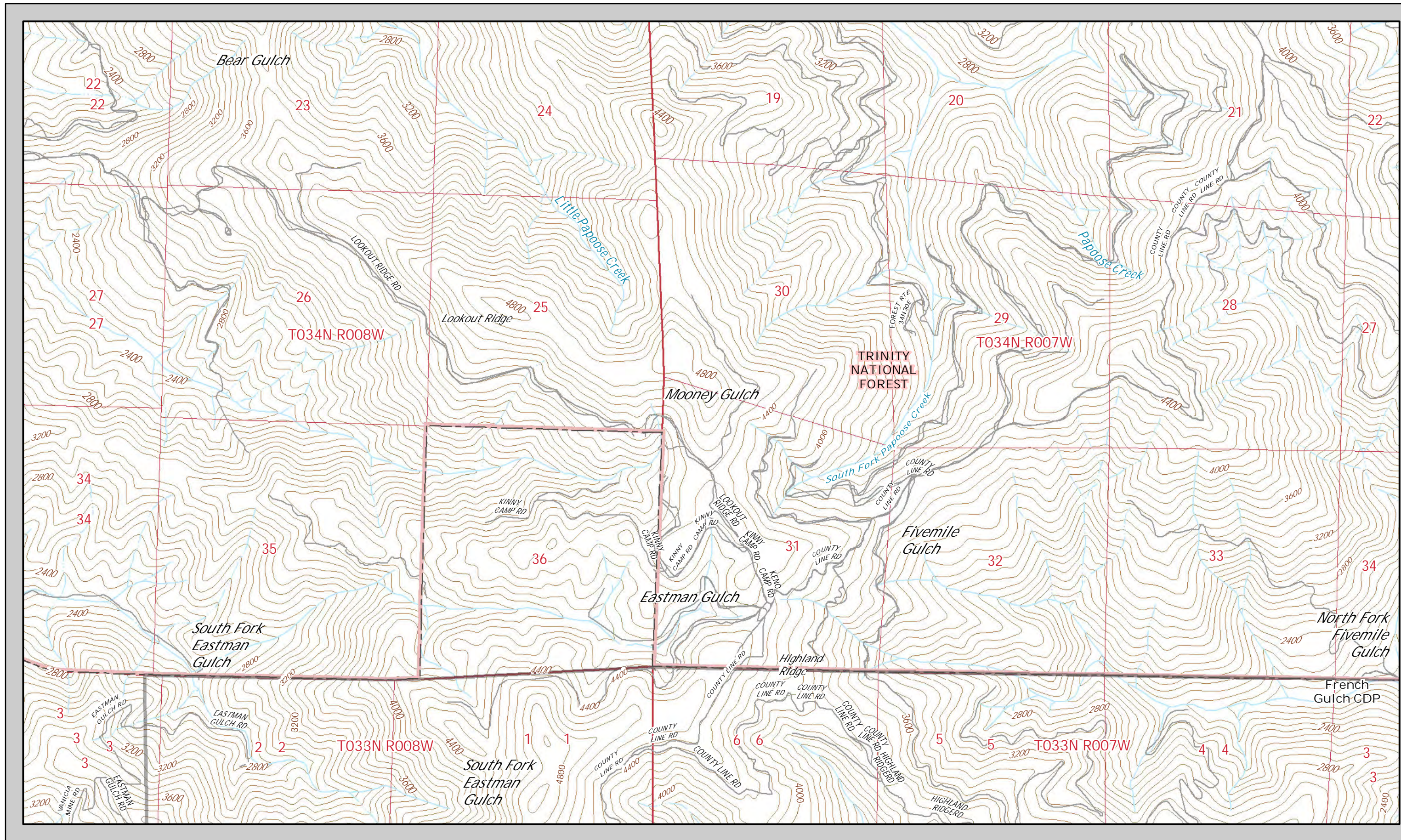
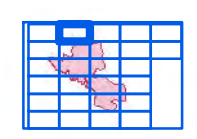
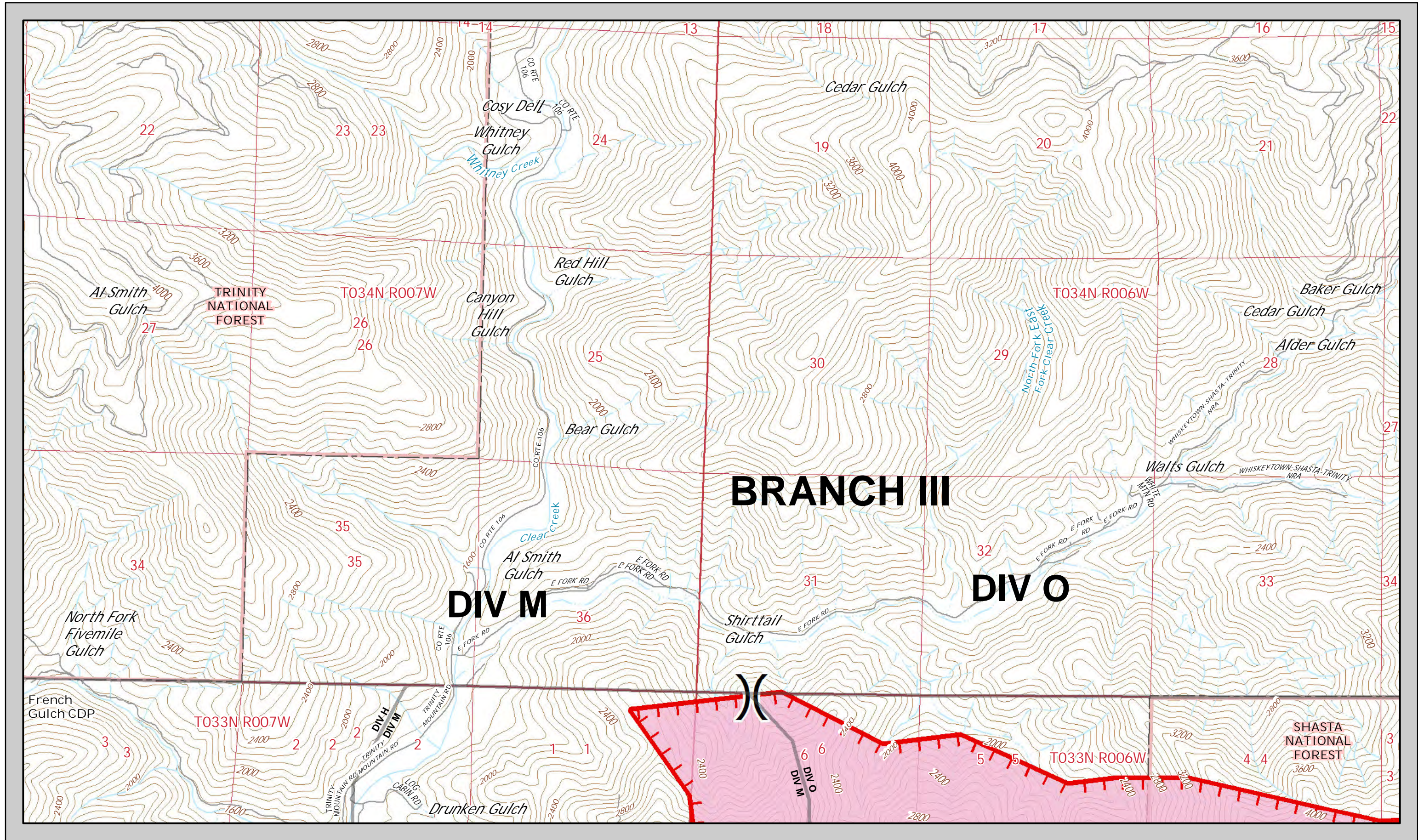


IAP MAP
July 27th, 2018

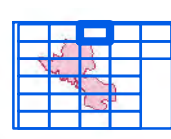
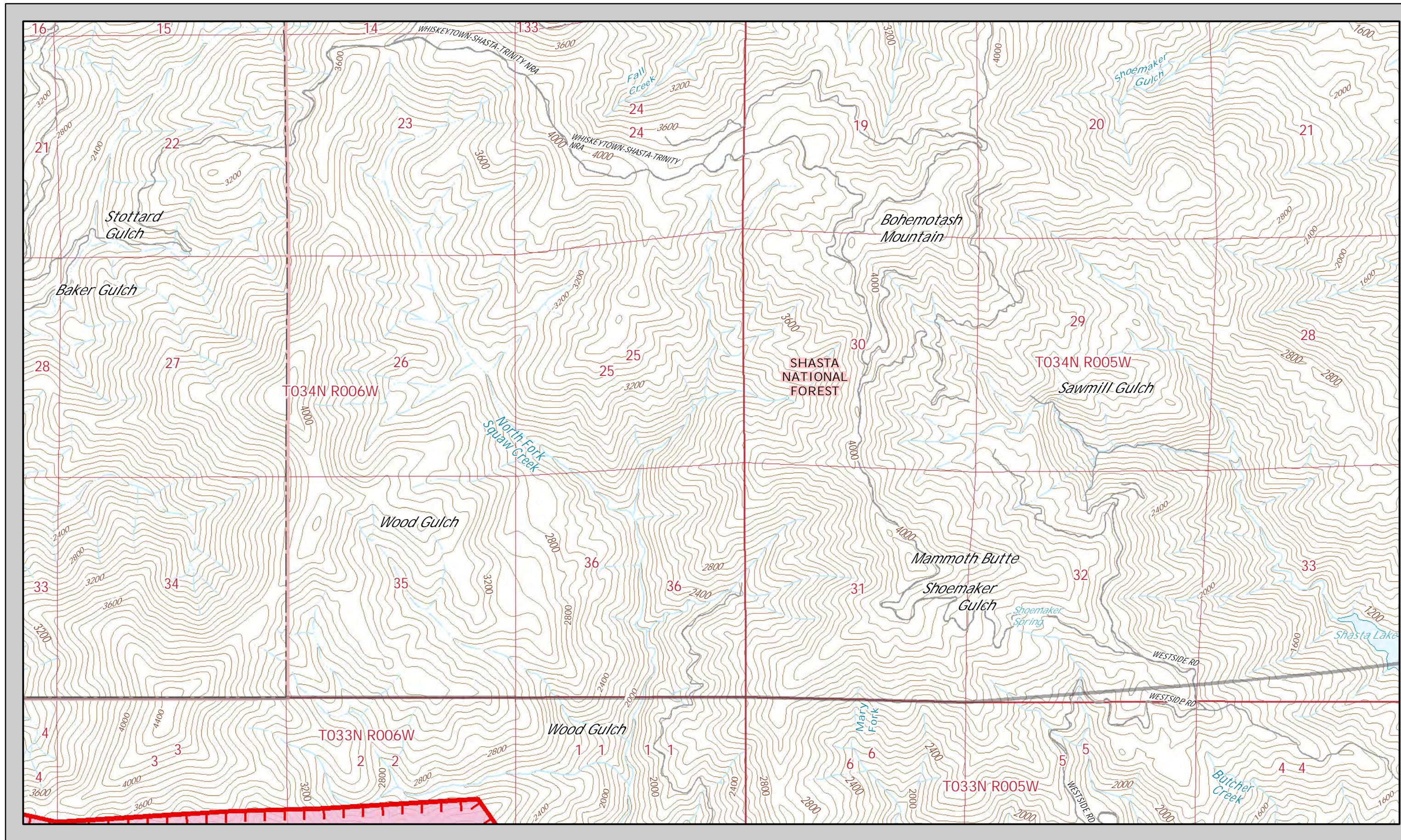


IAP MAP
July 27th, 2018

CARR INCIDENT

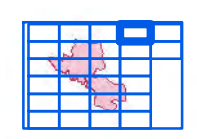
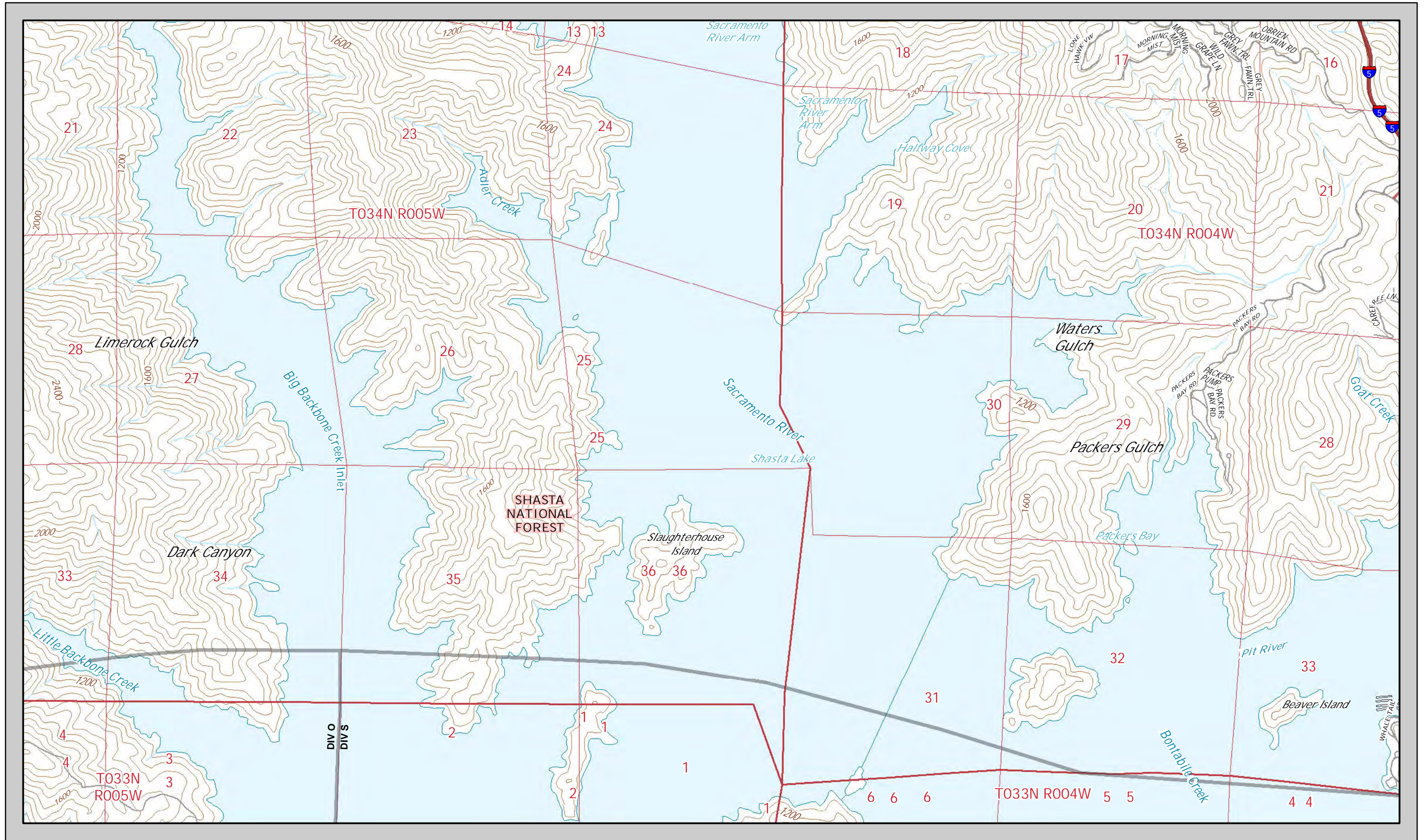


IAP MAP
July 27th, 2018



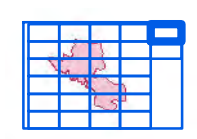
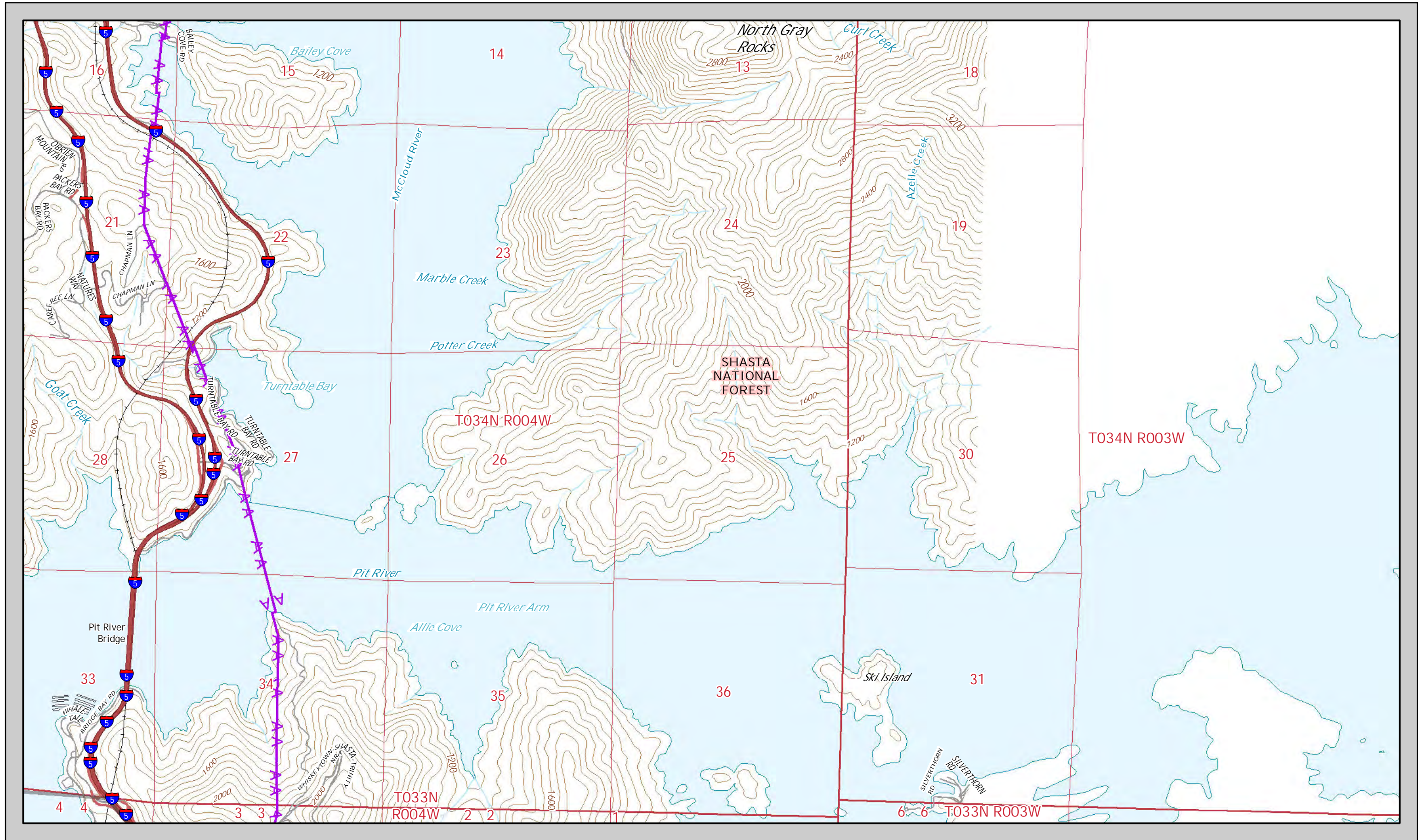
IAP MAP
July 27th, 2018

CARR INCIDENT

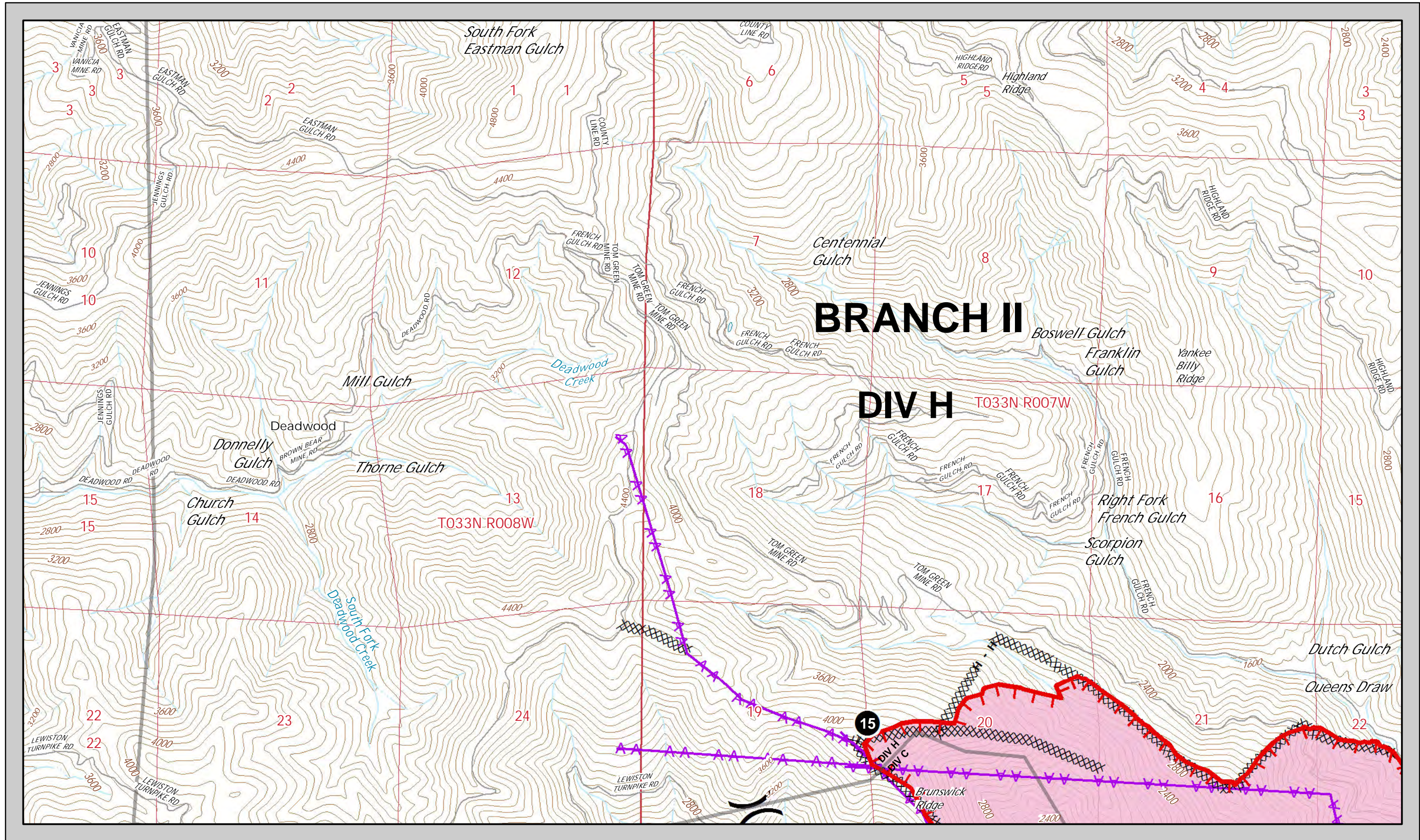


IAP MAP
July 27th, 2018

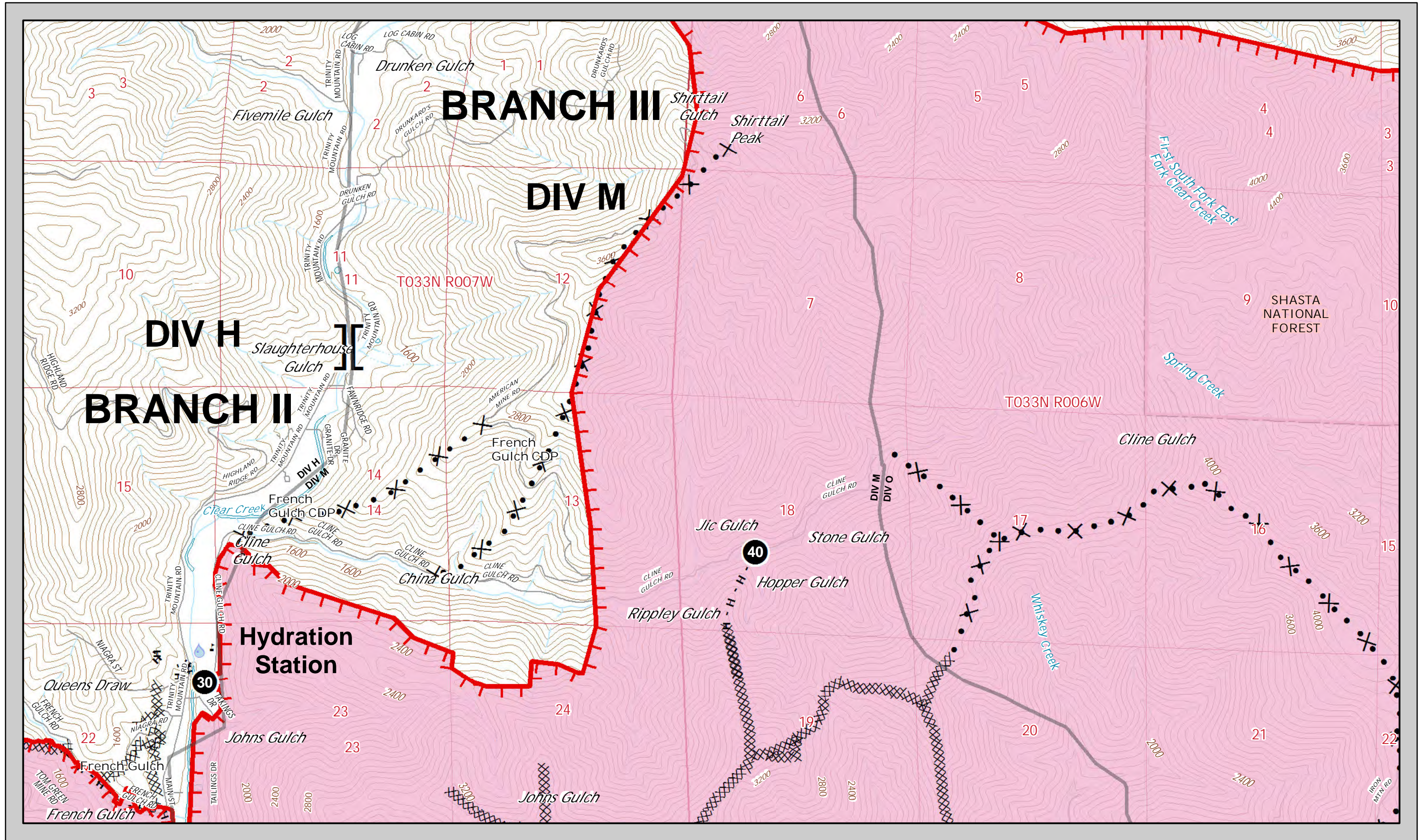
CARR INCIDENT



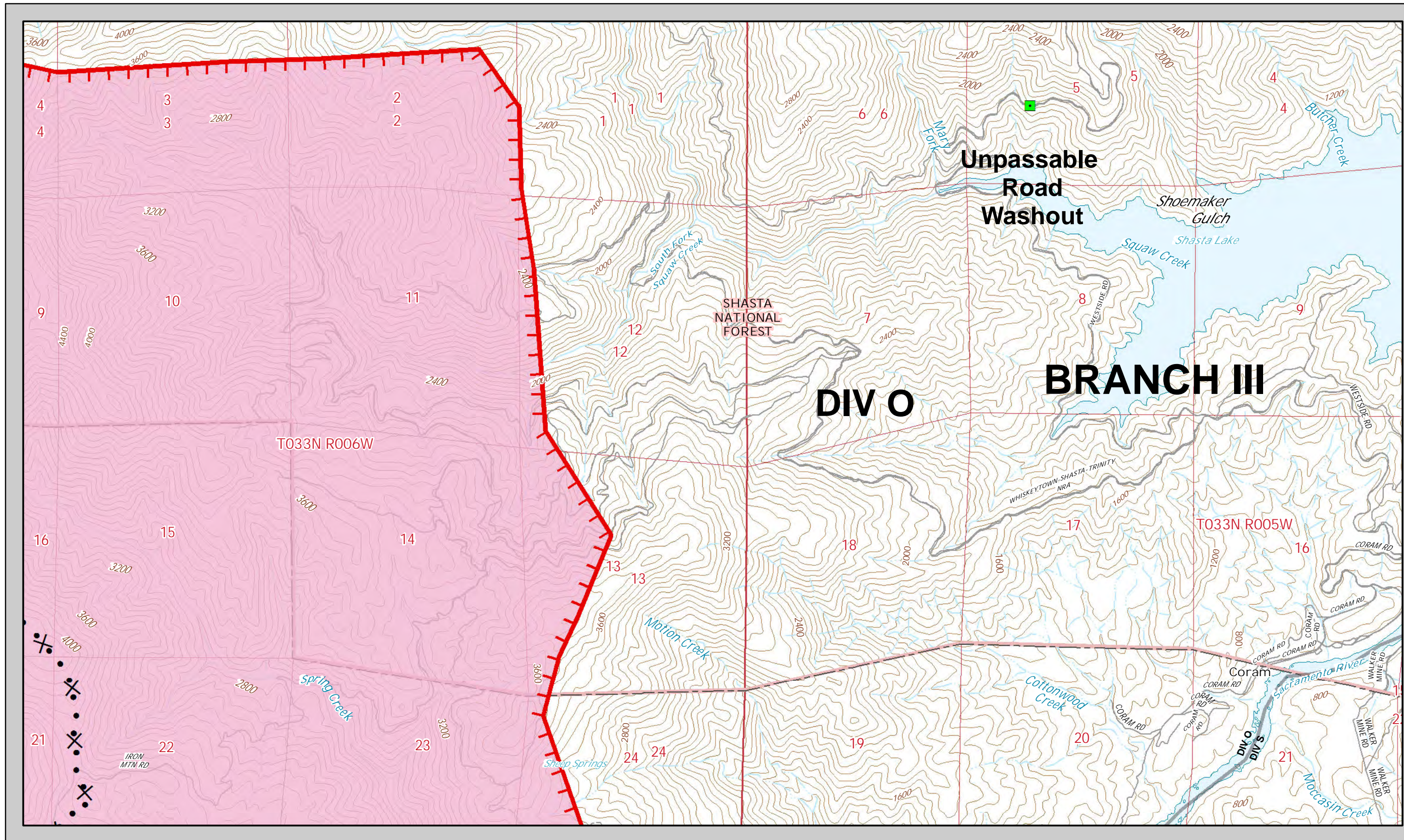
IAP MAP
July 27th, 2018



IAP MAP
July 27th, 2018

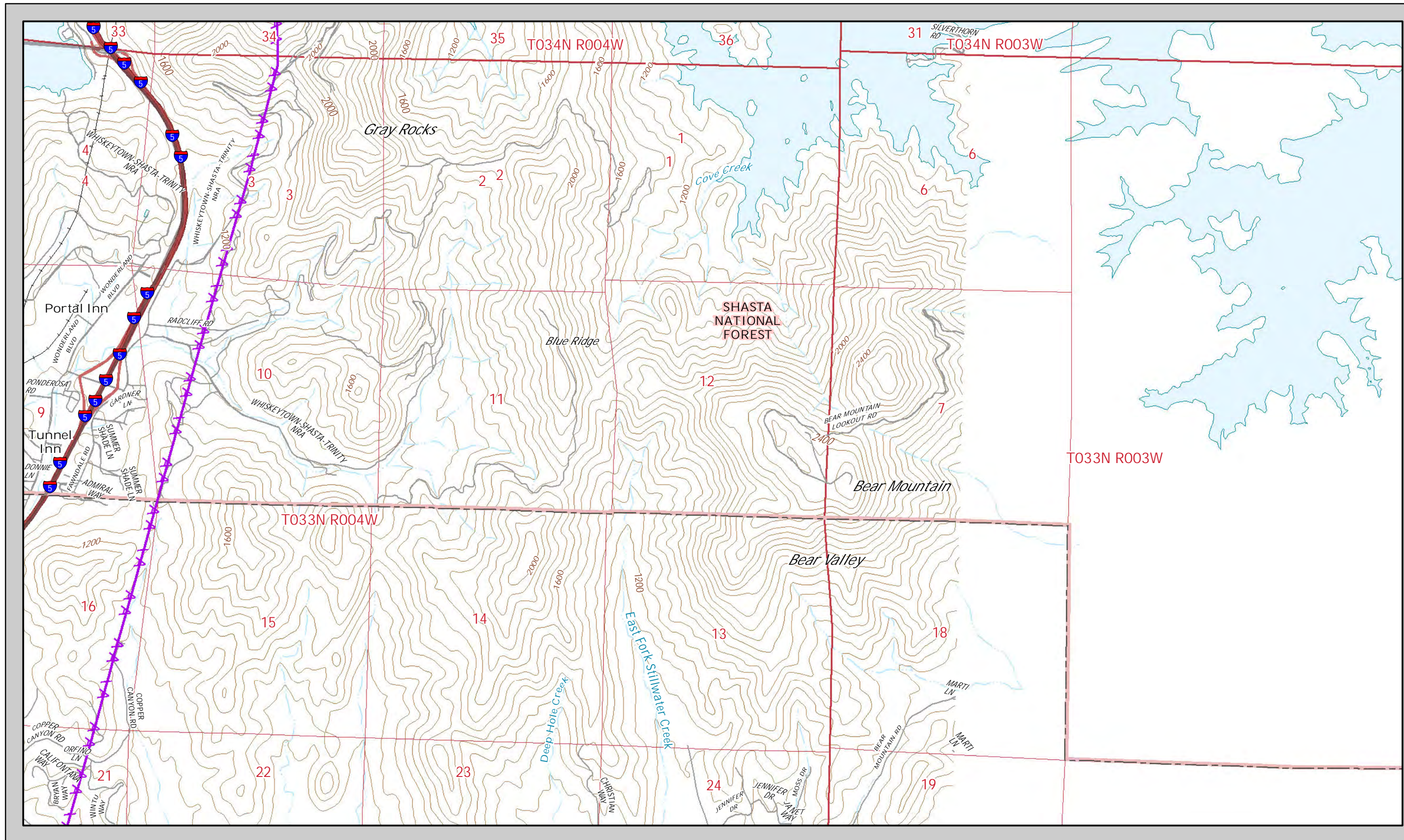


IAP MAP
July 27th, 2018

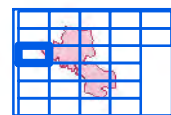
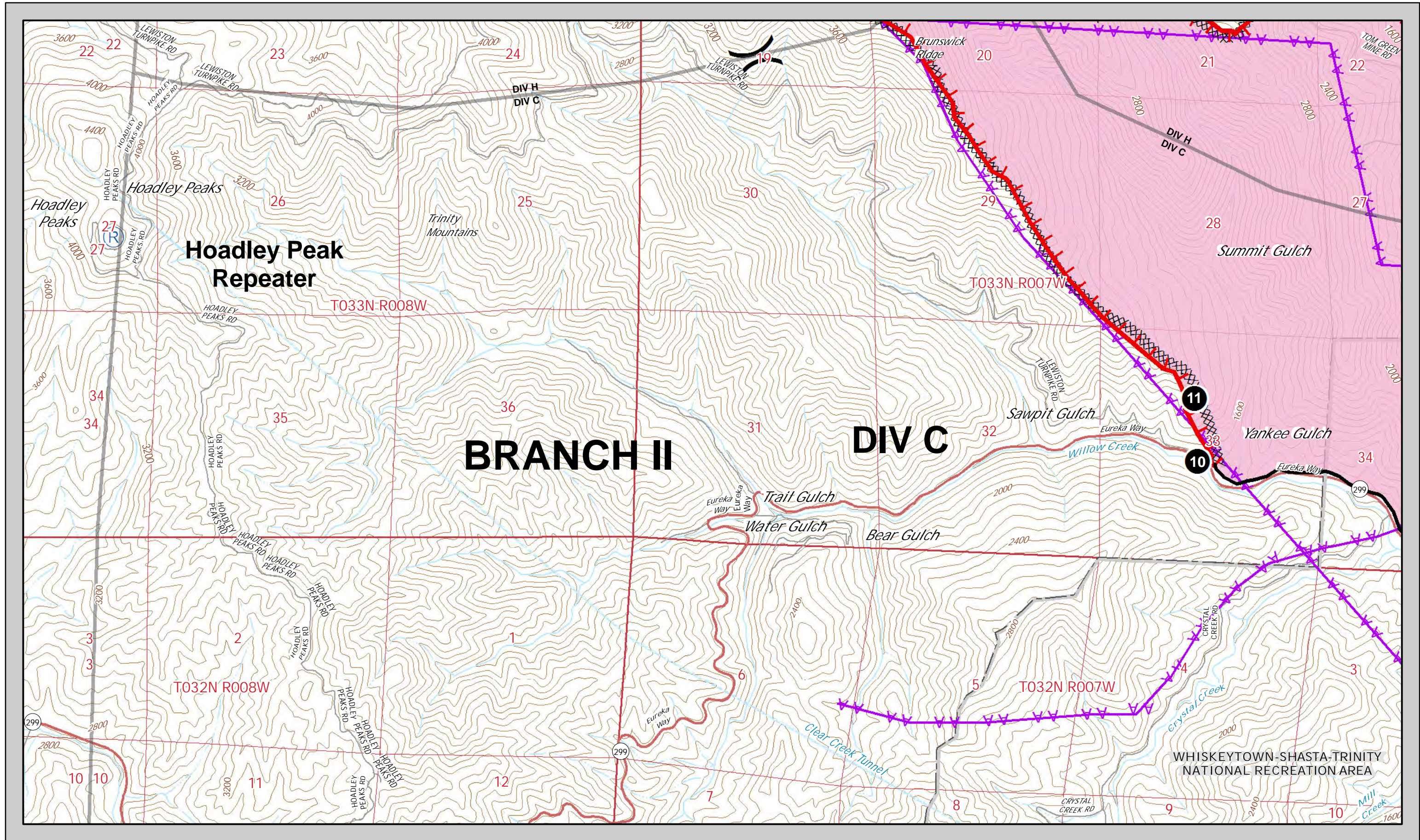


IAP MAP
July 27th, 2018

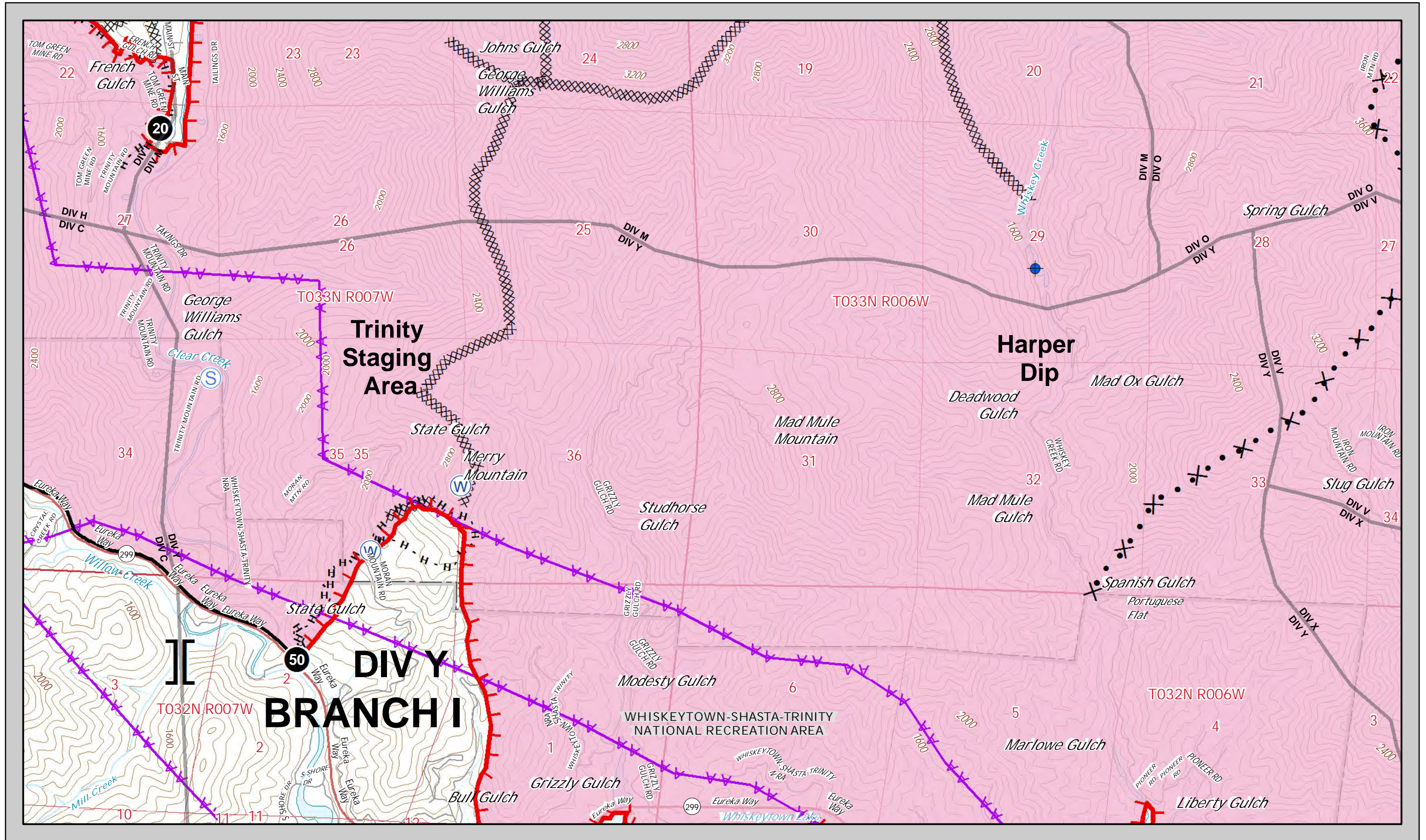
CARR INCIDENT



IAP MAP
July 27th, 2018

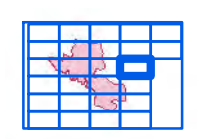
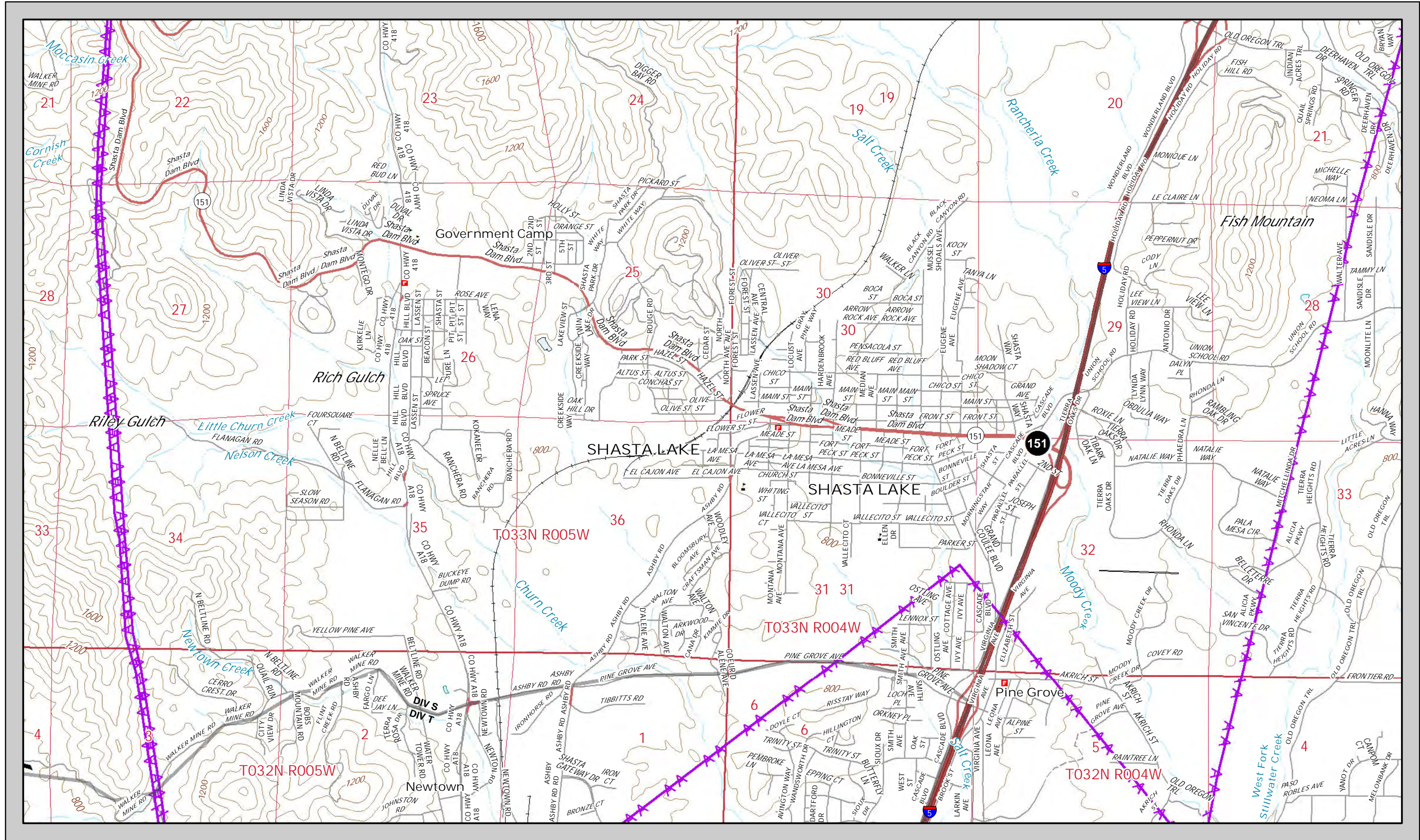


IAP MAP
July 27th, 2018



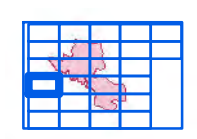
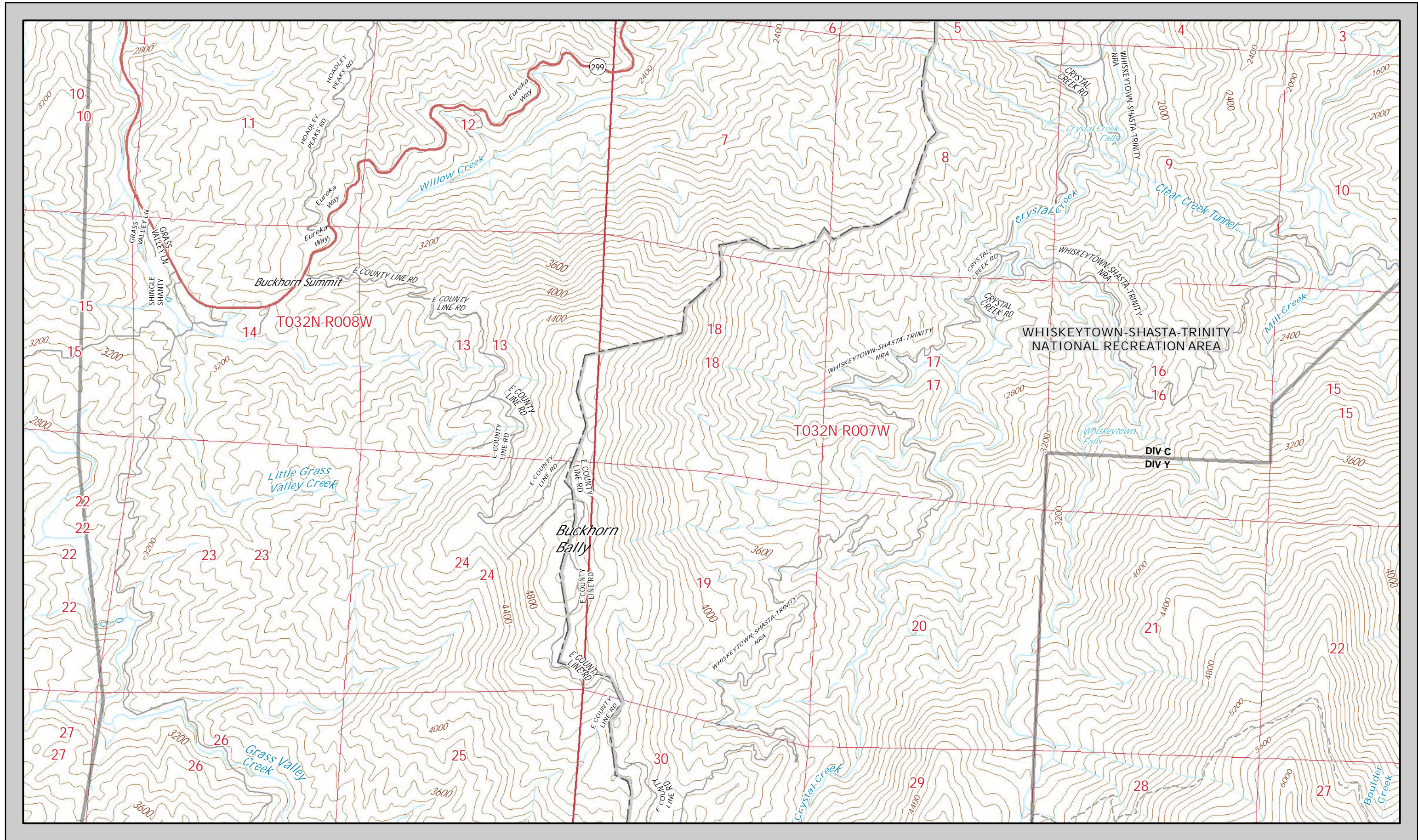
IAP MAP
July 27th, 2018

CARR INCIDENT

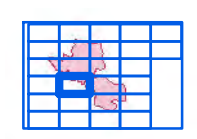
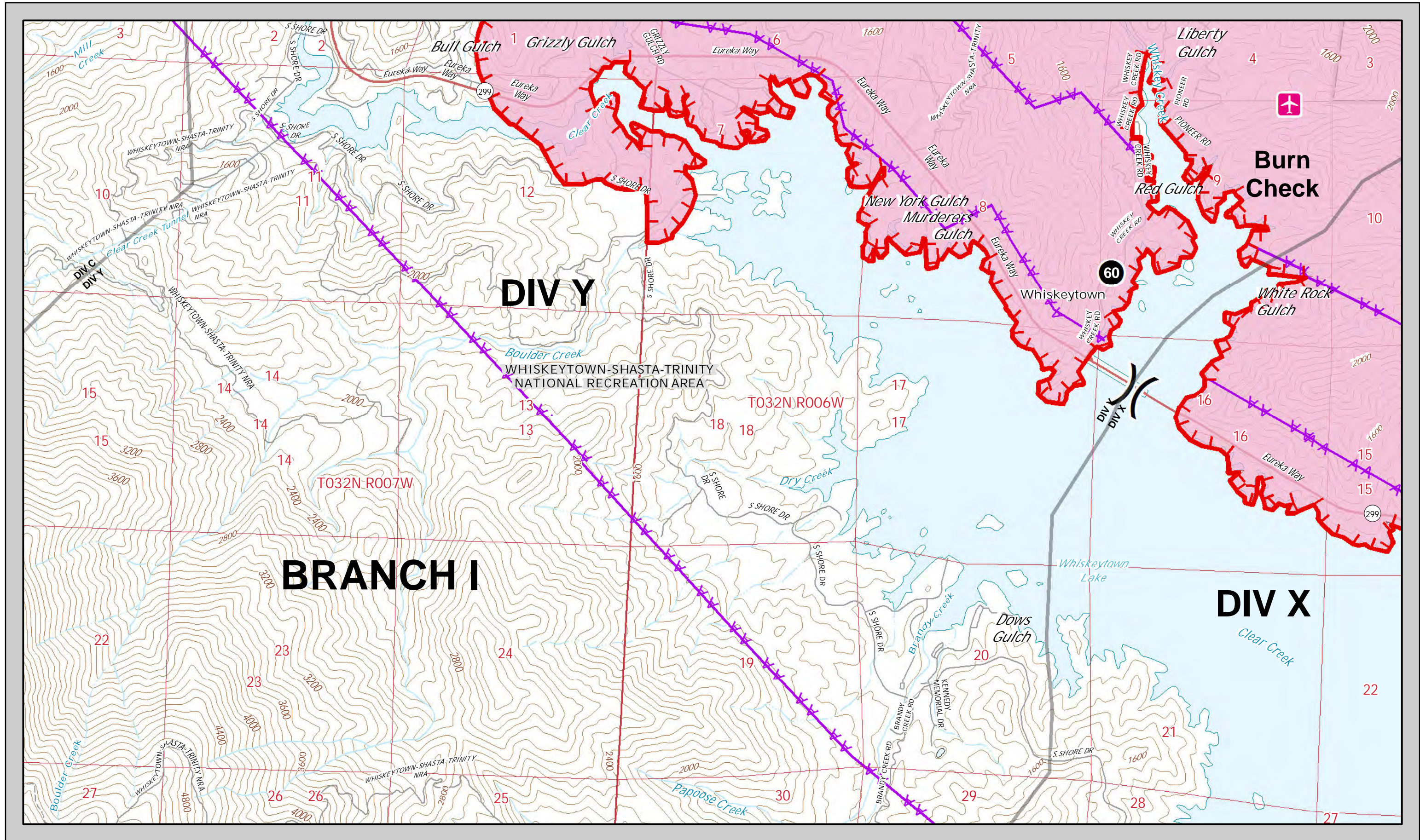


IAP MAP
July 27th, 2018

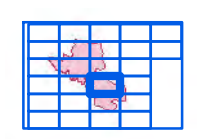
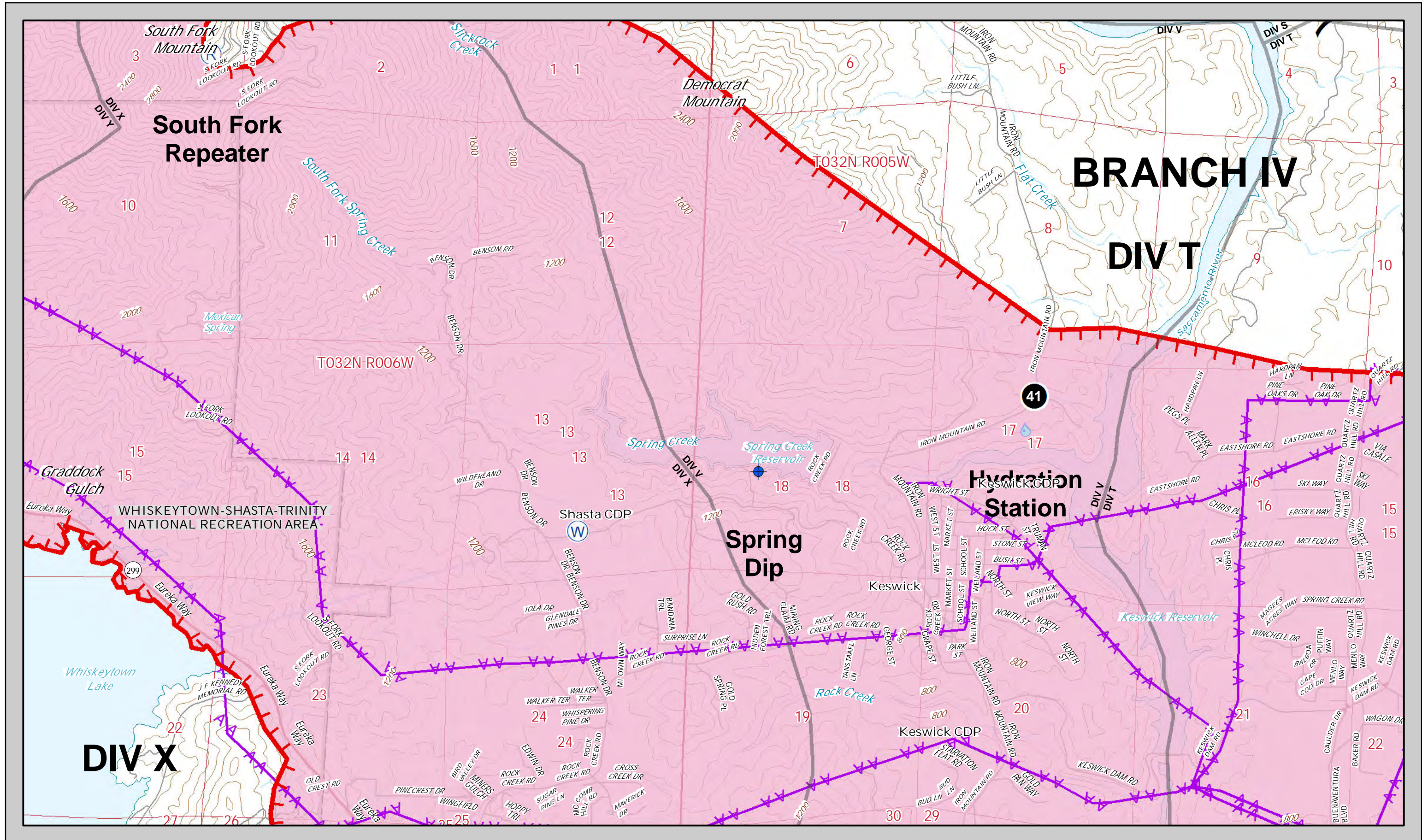
CARR INCIDENT



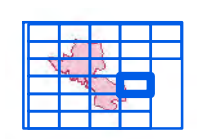
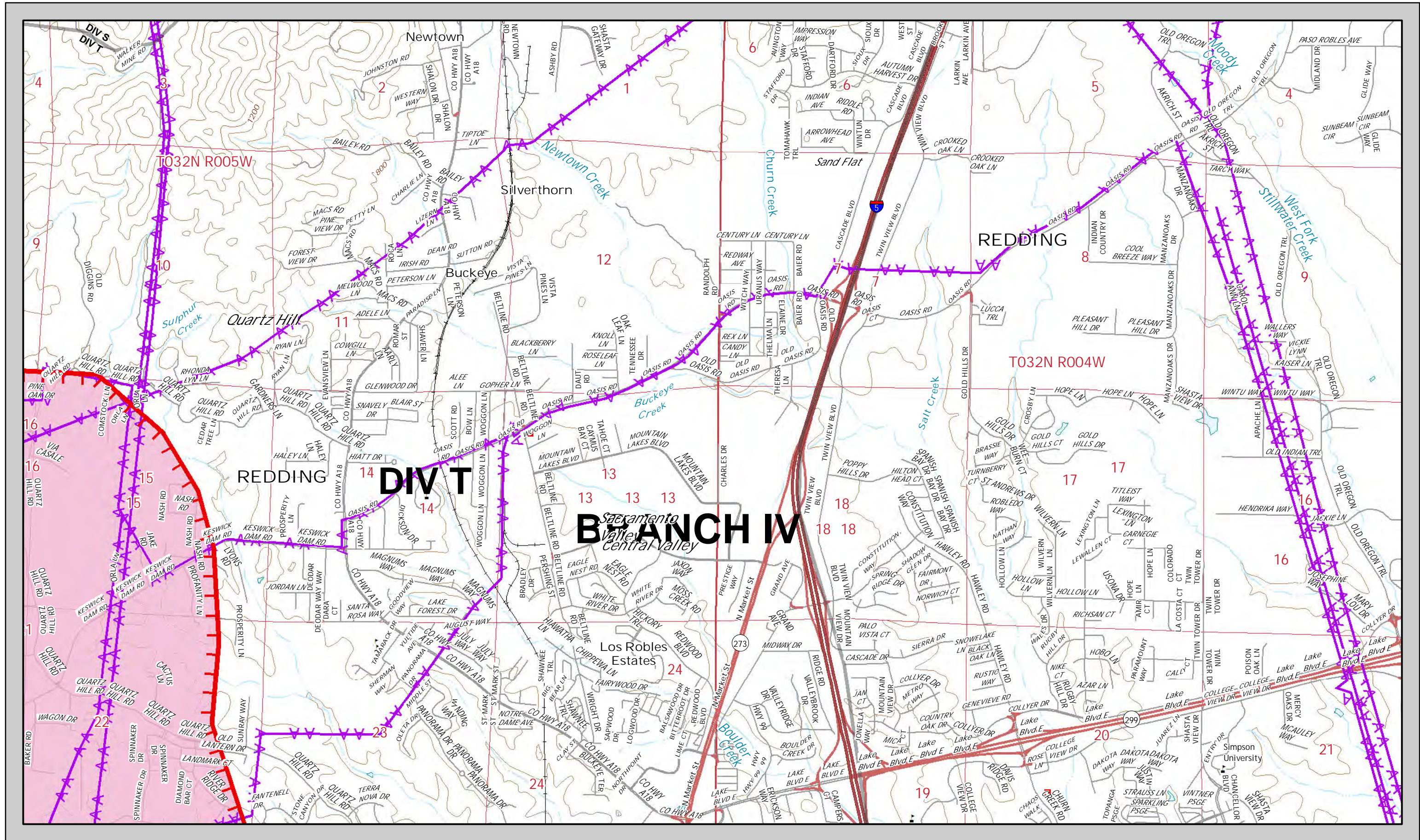
IAP MAP
July 27th, 2018



IAP MAP
July 27th, 2018

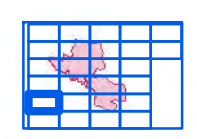
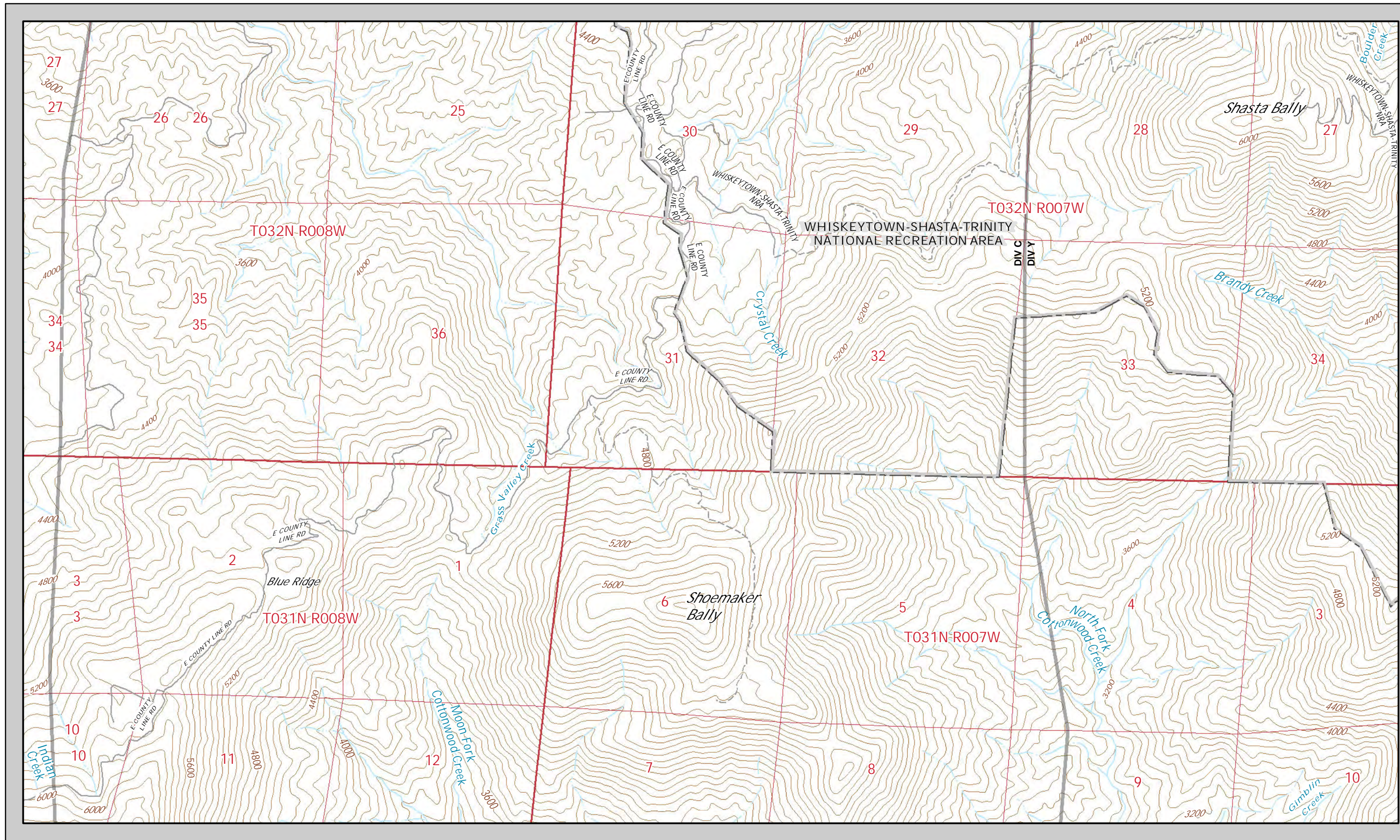


IAP MAP
July 27th, 2018



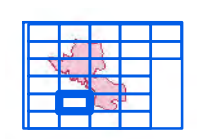
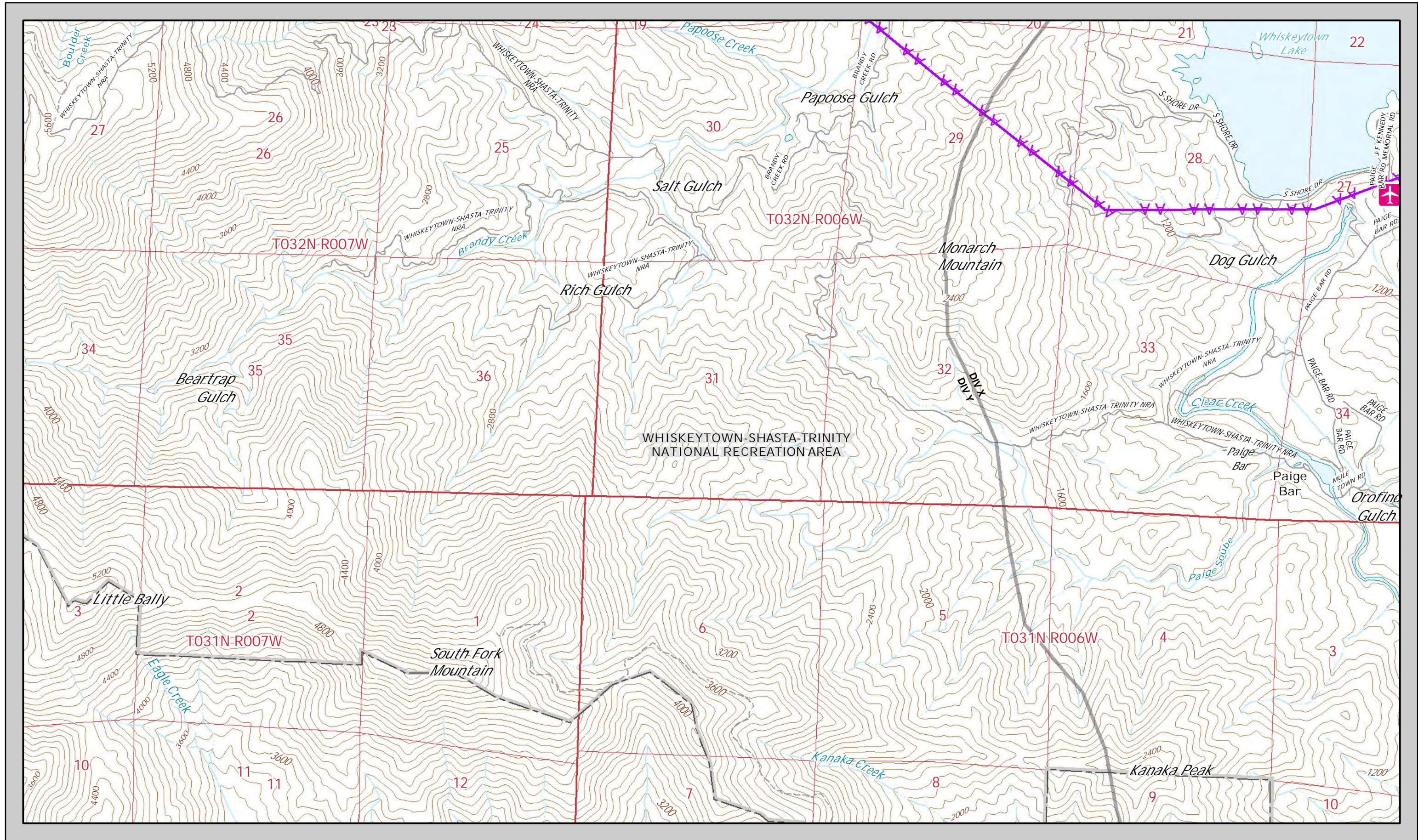
IAP MAP
July 27th, 2018

CARR INCIDENT

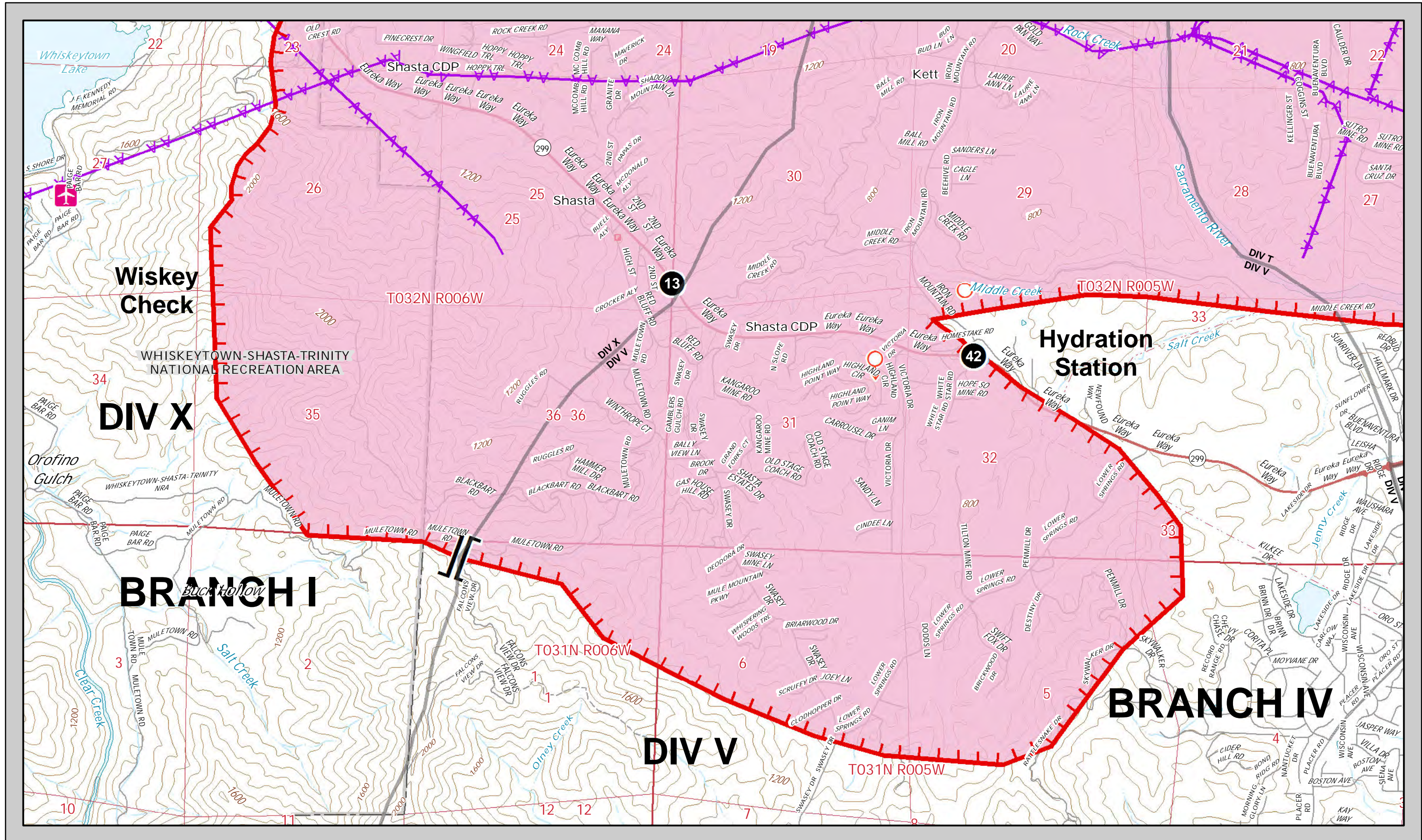


IAP MAP
July 27th, 2018

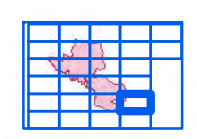
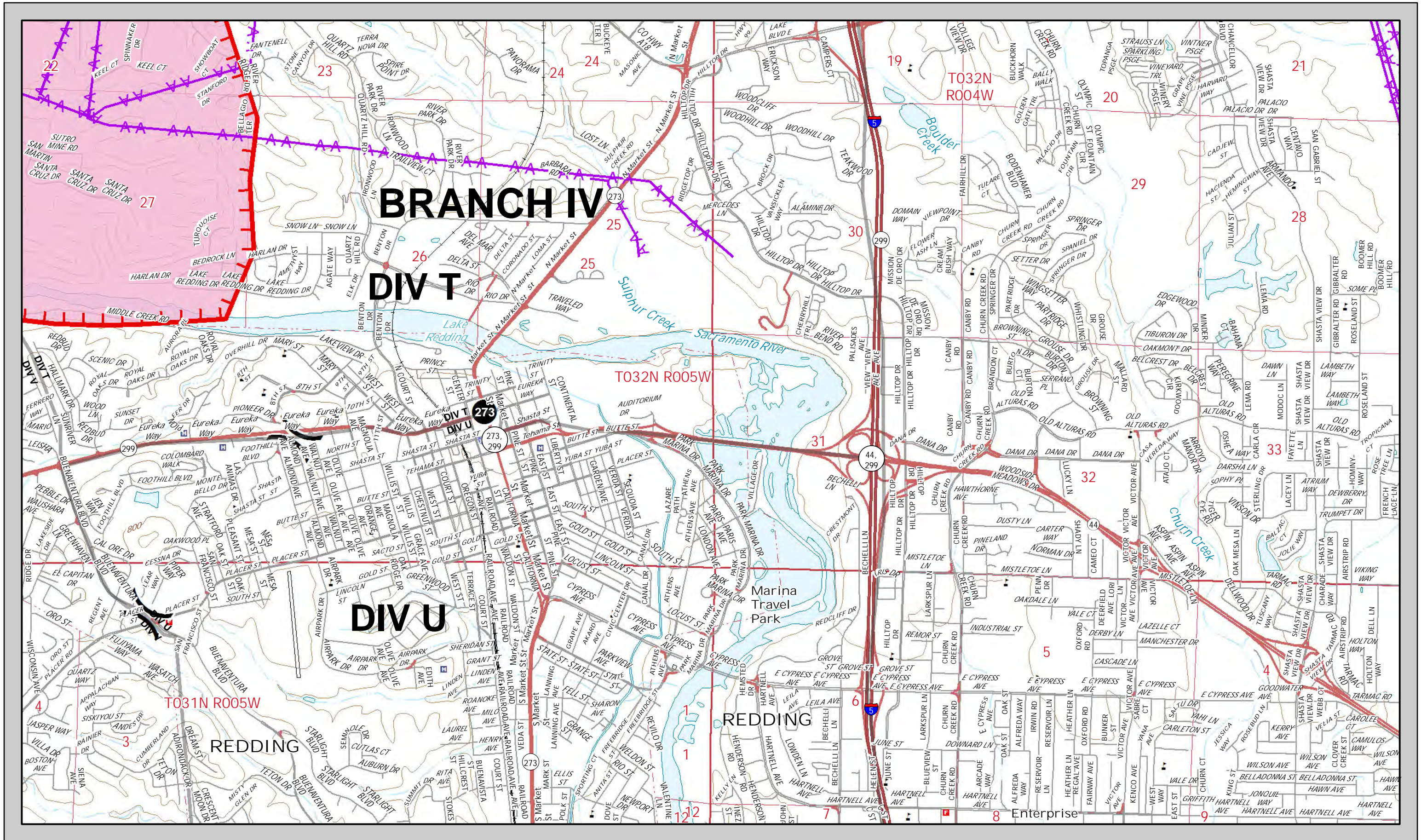
CARR INCIDENT



IAP MAP
July 27th, 2018

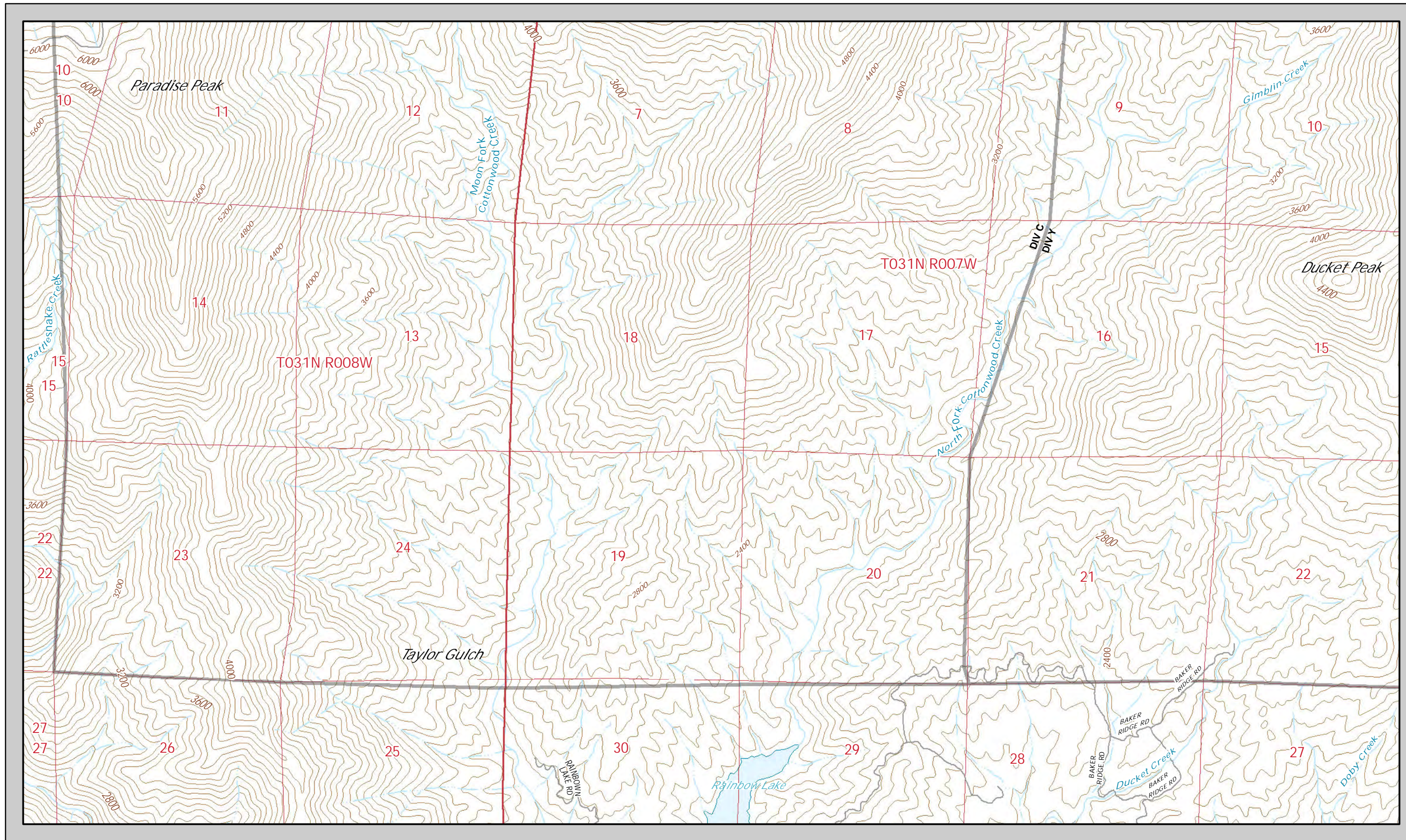


IAP MAP
July 27th, 2018



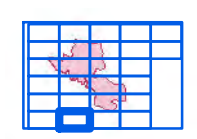
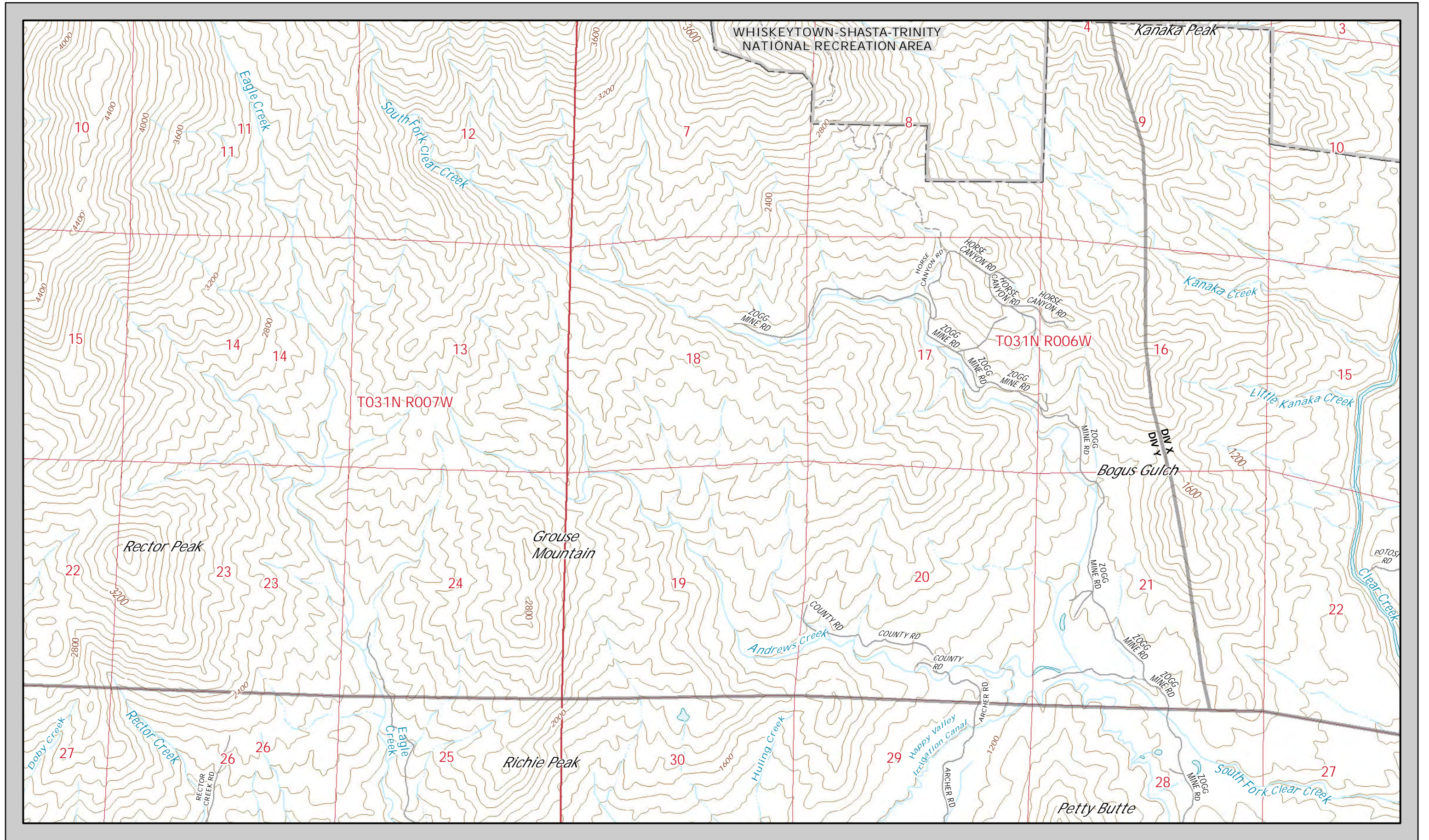
IAP MAP
July 27th, 2018

CARR INCIDENT



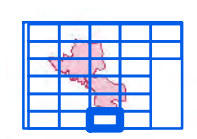
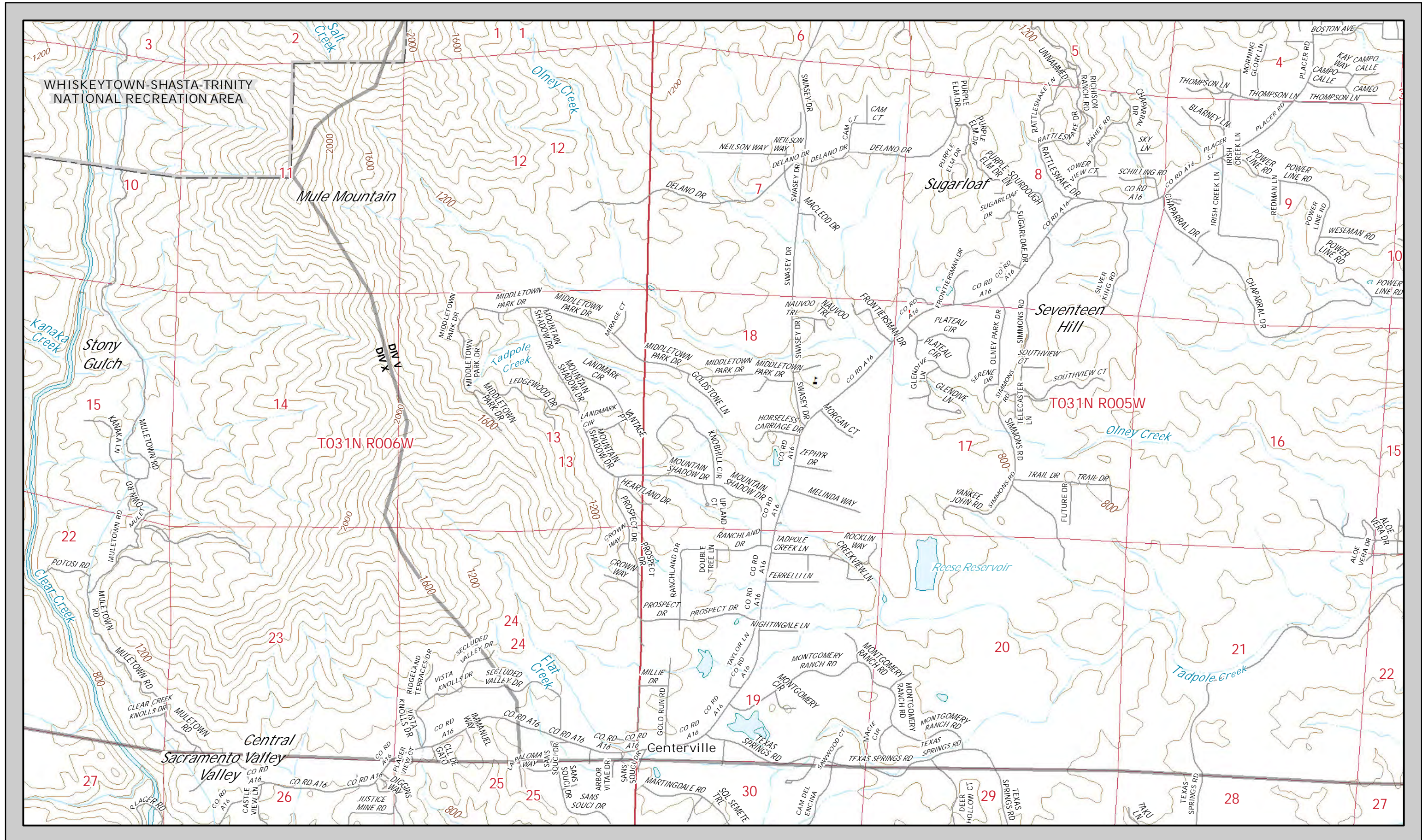
IAP MAP
July 27th, 2018

CARR INCIDENT



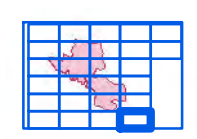
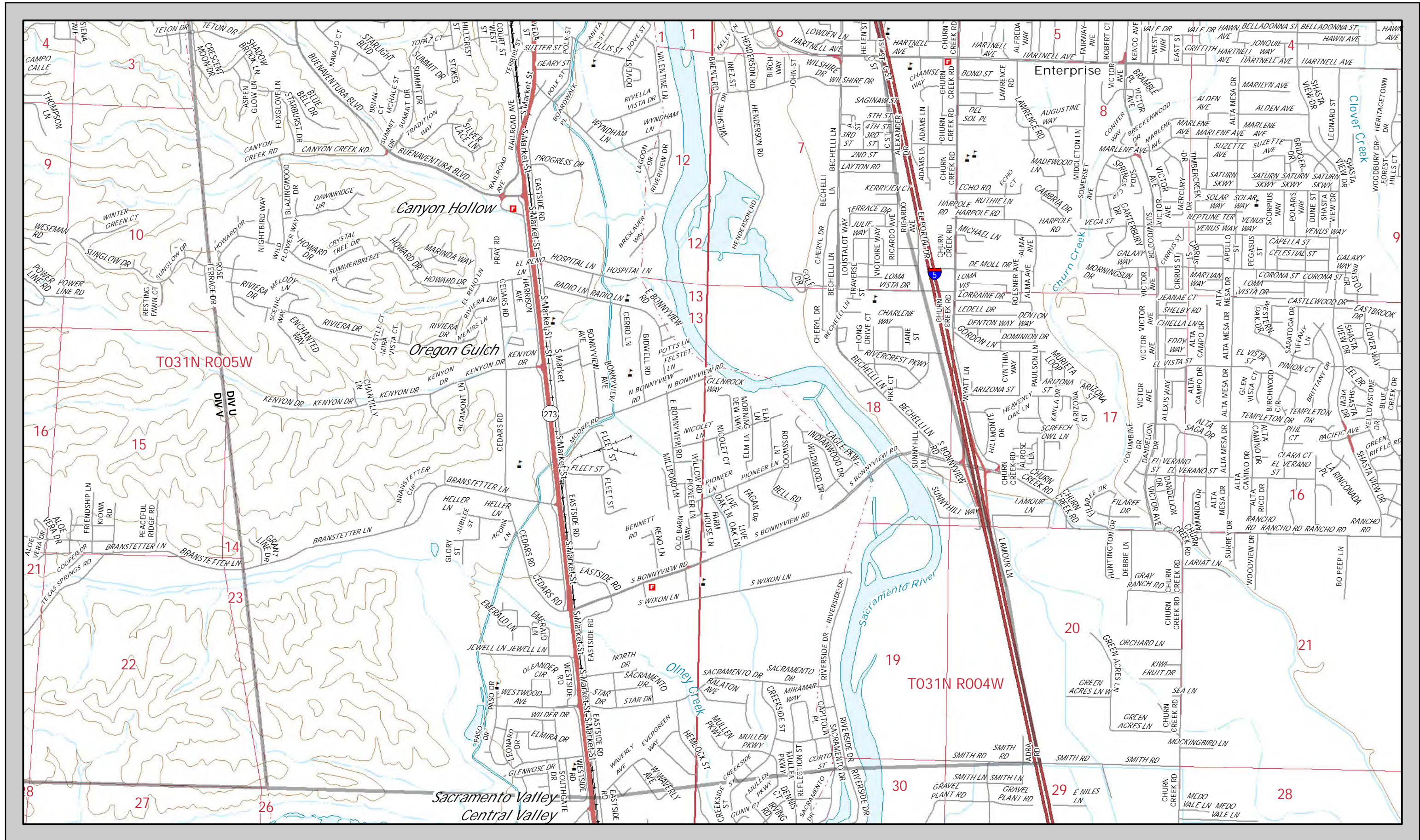
IAP MAP
July 27th, 2018

CARR INCIDENT



IAP MAP
July 27th, 2018

CARR INCIDENT



IAP MAP
July 27th, 2018

Fire Breaks

- Sector
- Division
- Branch
- Zone

Fire Points

- Unknown
- Aerial Hazard
- Aerial Ignition
- Check Point
- Camp
- Drop Point
- Fire Location
- Fire Origin
- Fire Station
- First Aid Station
- Gate
- Helibase
- Helispot
- Hot Spot
- Incident Base
- Incident Command Post
- IR Isolated Heat Source
- Lookout
- Unimproved Landing Site
- Mobile Weather Unit
- Pump
- Repeater
- Retardant Pickup
- Retardant/Mud Pit
- Safety Zone
- Segment Break (Fire Use)
- Sling Site
- Spot Fire
- Staging Area
- Telephone
- Water Source
- Restricted Water Source
- Wind Speed & Direction
- Other

Fire Lines

- Uncontrolled Fire Edge
- Completed Dozer Line
- Completed Line
- Hand Line
- Road as Completed Line
- Escape Route
- Active Burnout
- Aerial Foam Drop
- Aerial Hazard
- Aerial Ignition
- Aerial Retardant Drop
- Aerial Water Drop
- Air Tanker Foam
- Air Tanker Retardant
- Completed Burnout
- Explosive Line
- Fire Break Planned or Incomplete
- Fire Spread Prediction
- Helitanker Foam
- Helitanker Water
- Highlighted Manmade Feature
- Line Break Completed
- Management Action Point
- Maximum Manageable Area
- Planned Fire Line
- Planned Secondary Line
- Plow Line
- Proposed Burnout
- Proposed Dozer Line
- Ridge / Geographic Feature
- Other
- Unknown

NAD83 1:24,000

