

NAD 1983 California Teale Albers

PAGE # 0

1	2	3
4	5	6
7	8	9
10	11	12
13	14	15
16	17	18
19	20	21
22	23	24
25	26	27
28	29	30
31	32	33
34	35	



SPI Waterholes



Mine Hazards

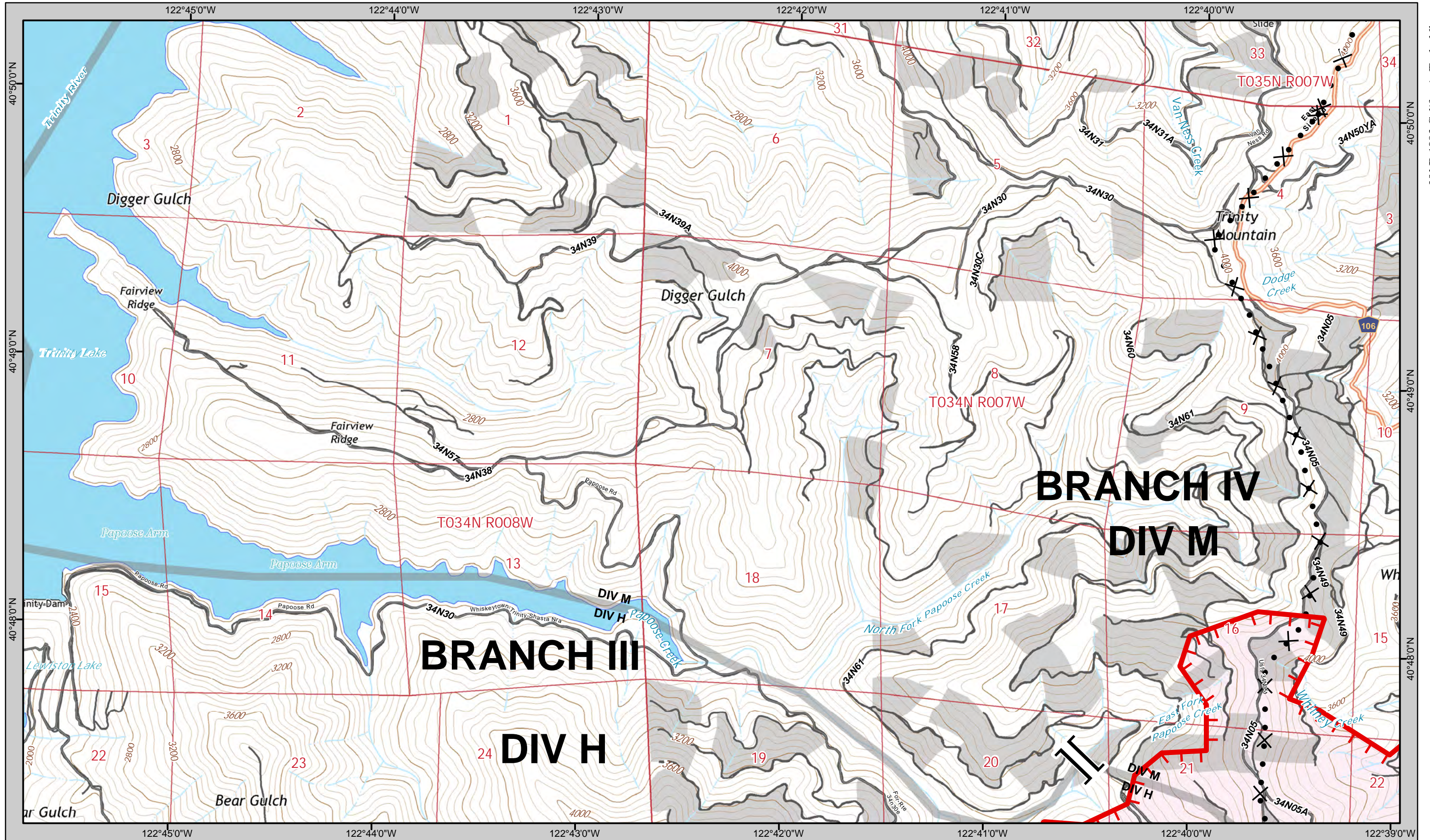


SPI Clearcuts

For standardized symbology see last page.



IAP MAP
July 31, 2018



NAD 1983 California Teale Albers

40°49'0"N

40°48'0"N

PAGE #1

1	2	3
4	5	6
7	8	9
10	11	12
13	14	15
16	17	18
19	20	21
22	23	24
25	26	27
28	29	30
31	32	33
34	35	



SPI Waterholes



Mine Hazards

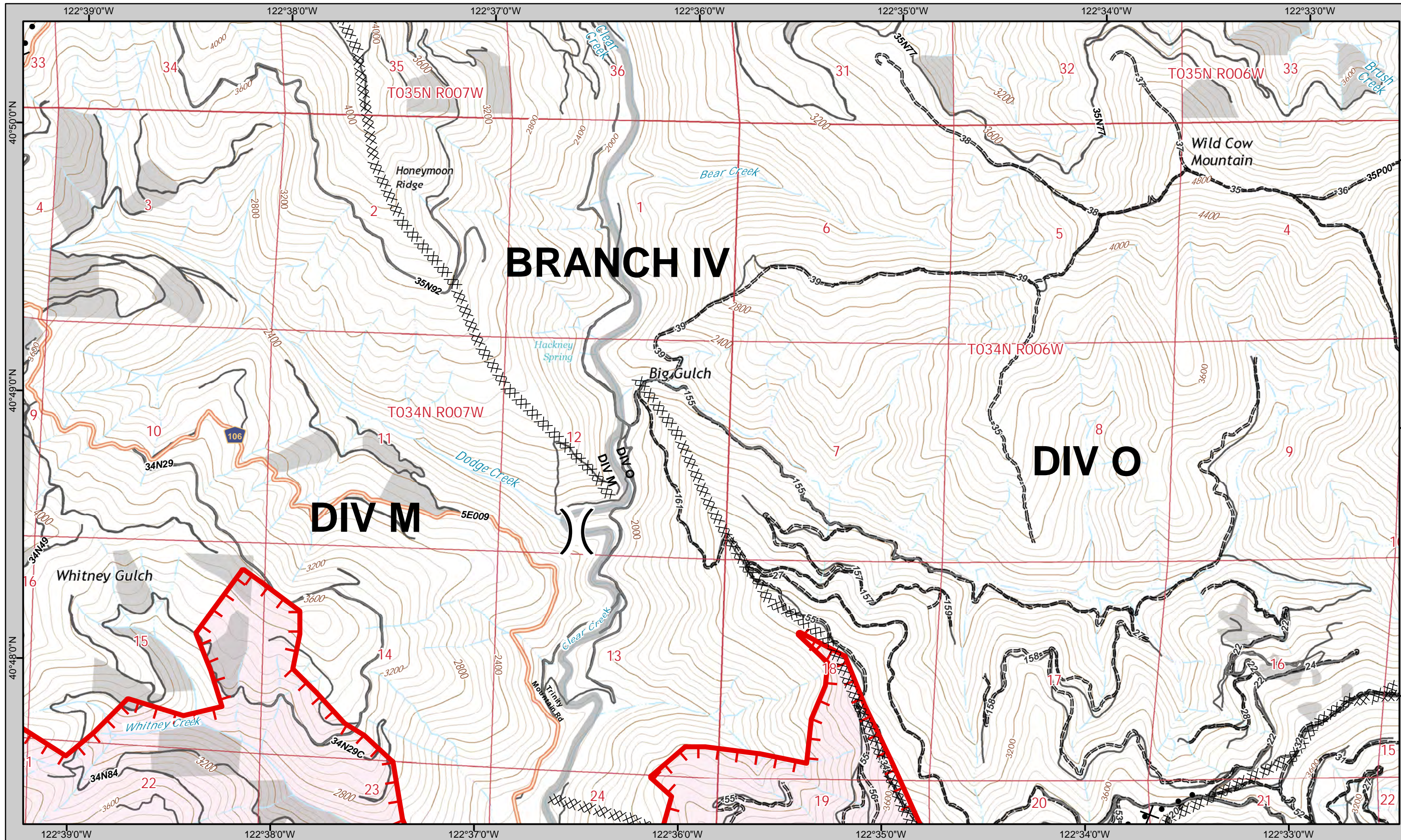


SPI Clearcuts

For standardized symbology see last page.



IAP MAP
July 31, 2018



NAD 1983 California Teale Albers

40°49'0"N

40°48'0"N

40°47'0"N

40°46'0"N

1	2	3
4	5	6
7	8	9
10	11	12
13	14	15
16	17	18
19	20	21
22	23	24
25	26	27
28	29	30
31	32	33
34	35	



SPI Waterholes



Mine Hazards

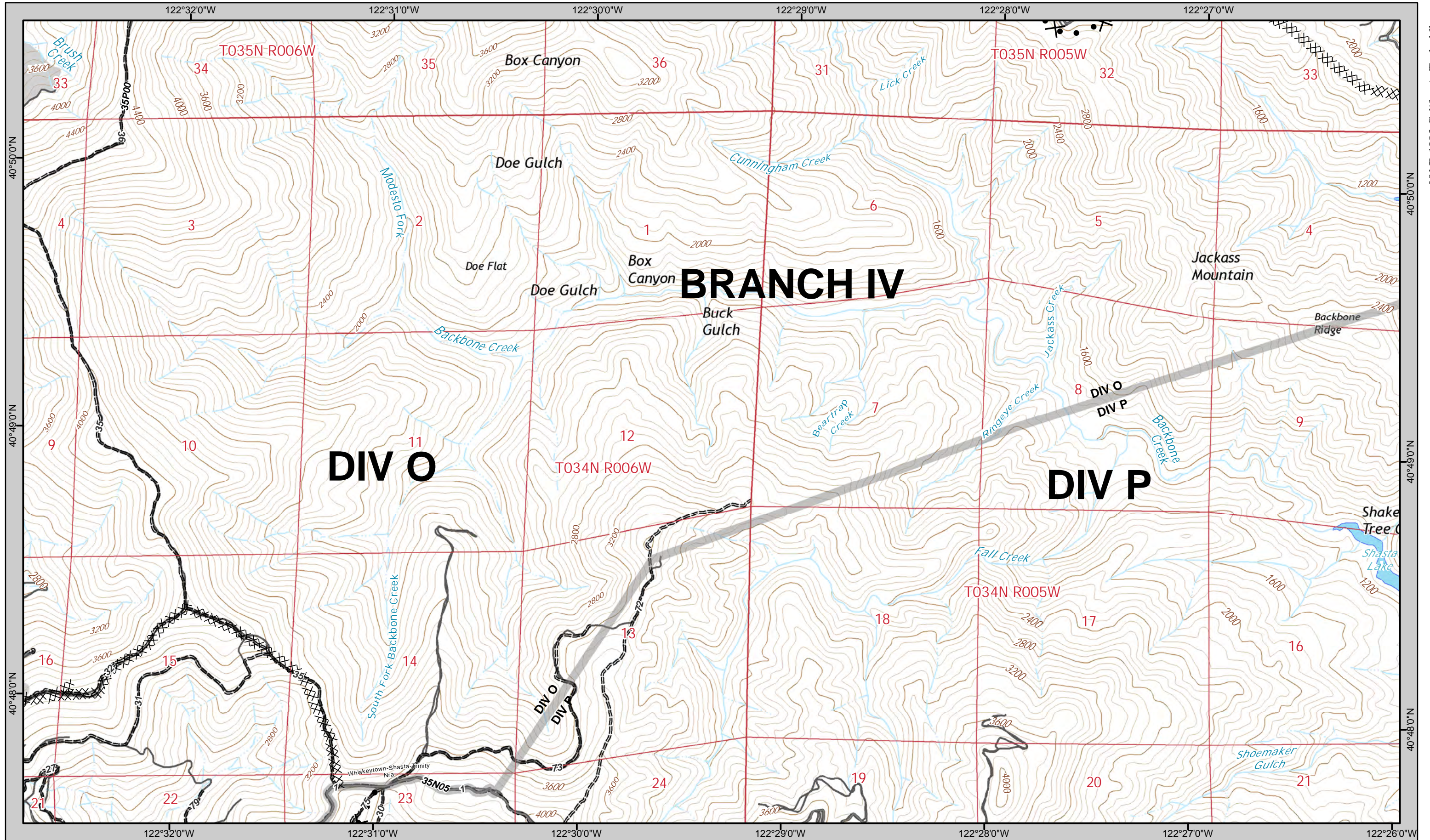


SPI Clearcuts

For standardized symbology see last page.



IAP MAP
July 31, 2018



NAD 1983 California Teale Albers

40°49'0"N

40°48'0"N

PAGE # 3

1	2	3
4	5	6
7	8	9
10	11	12
13	14	15
16	17	18
19	20	21
22	23	24
25	26	27
28	29	30
31	32	33
34	35	36



SPI Waterholes



Mine Hazards

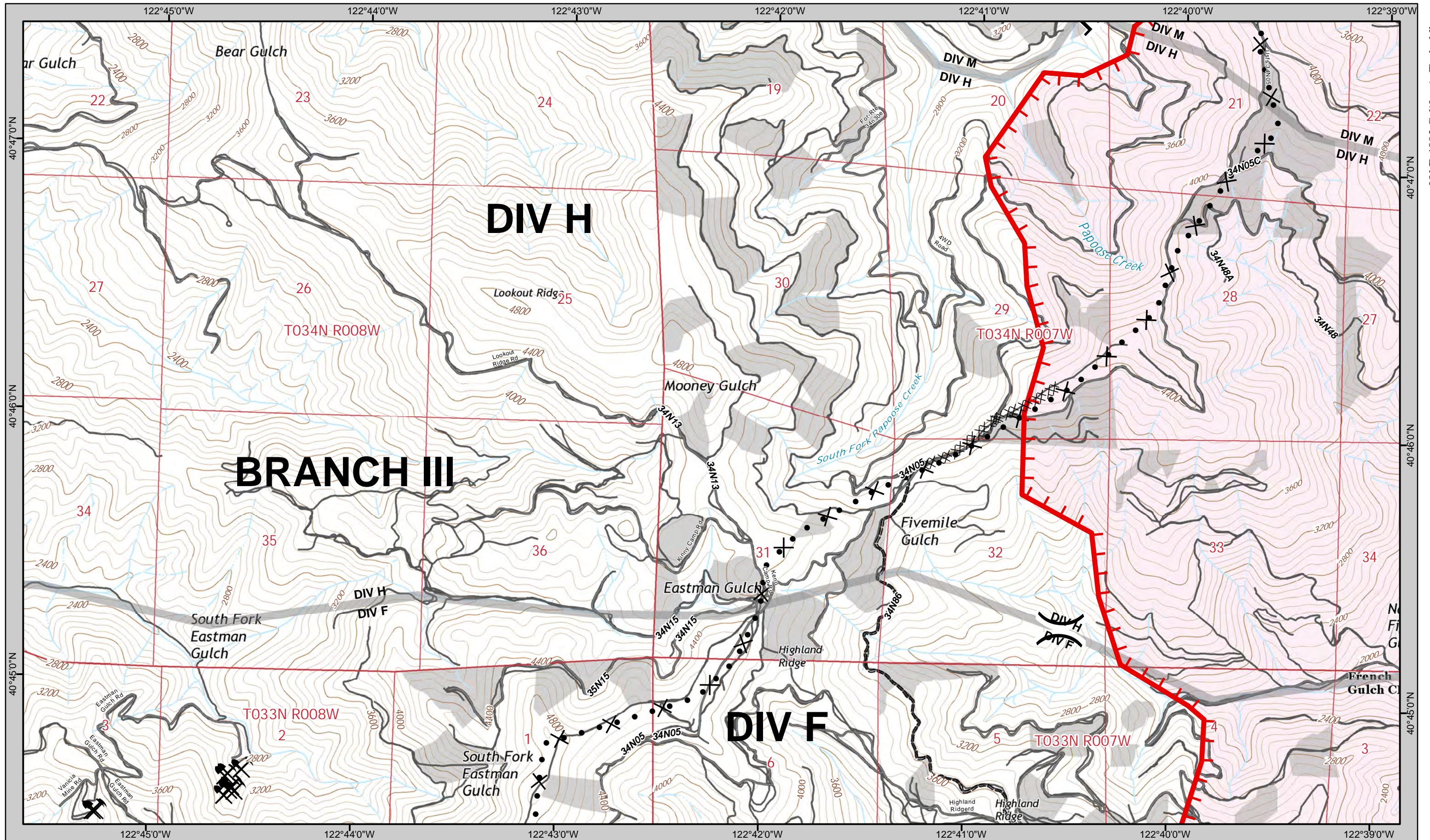


SPI Clearcuts

For standardized symbology see last page.



IAP MAP
July 31, 2018



1	2	3
4	5	6
7	8	9
10	11	12
13	14	15
16	17	18
19	20	21
22	23	24
25	26	27
28	29	30
31	32	33
34	35	36



SPI Waterholes



Mine Hazards

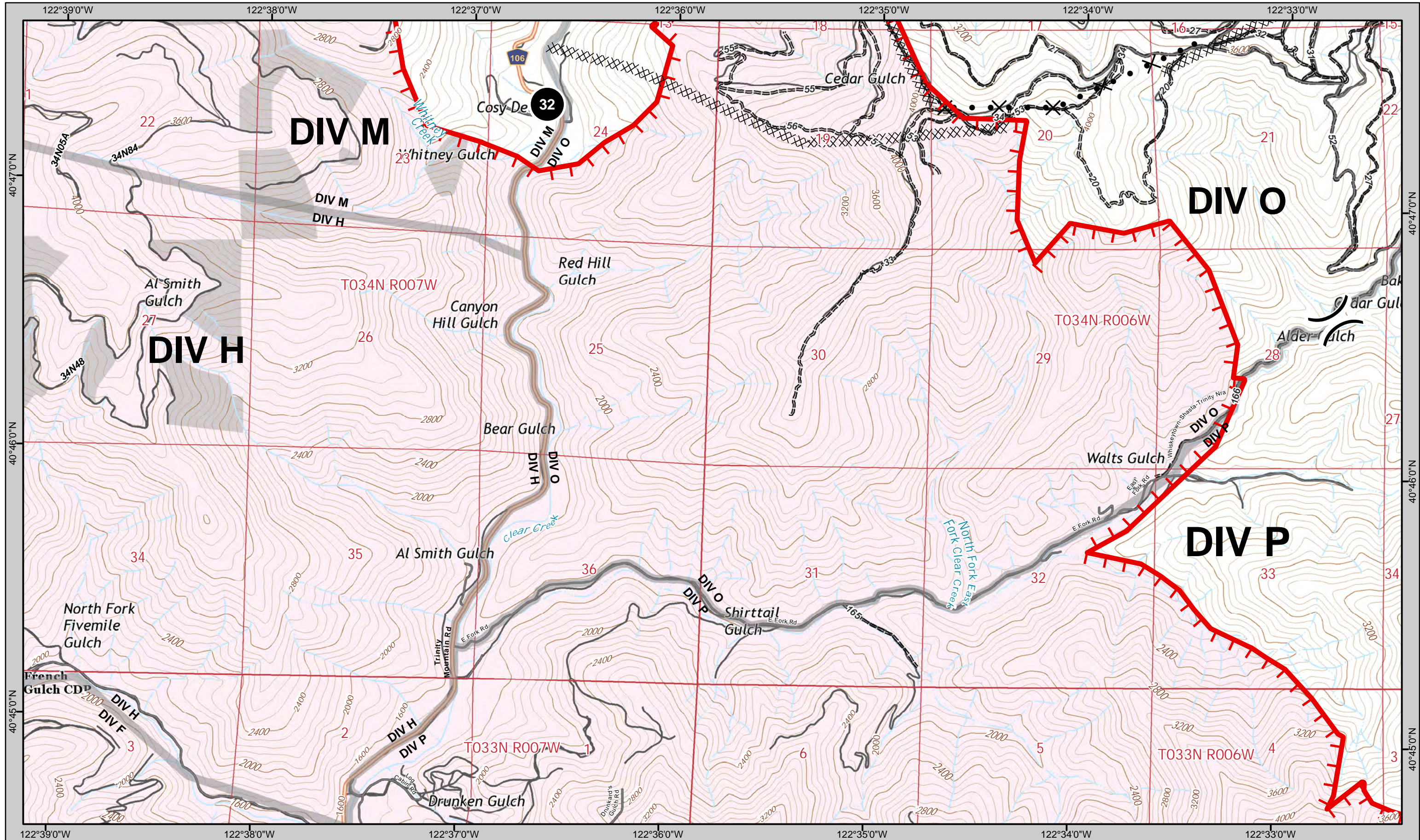


SPI Clearcuts

For standardized symbology see last page.



IAP MAP
July 31, 2018



NAD 1983 California Teale Albers

40°47'0"N

40°46'0"N

40°45'0"N

PAGE # 5

1	2	3
4	5	6
7	8	9
10	11	12
13	14	15
16	17	18
19	20	21
22	23	24
25	26	27
28	29	30
31	32	33
34	35	36



SPI Waterholes



Mine Hazards

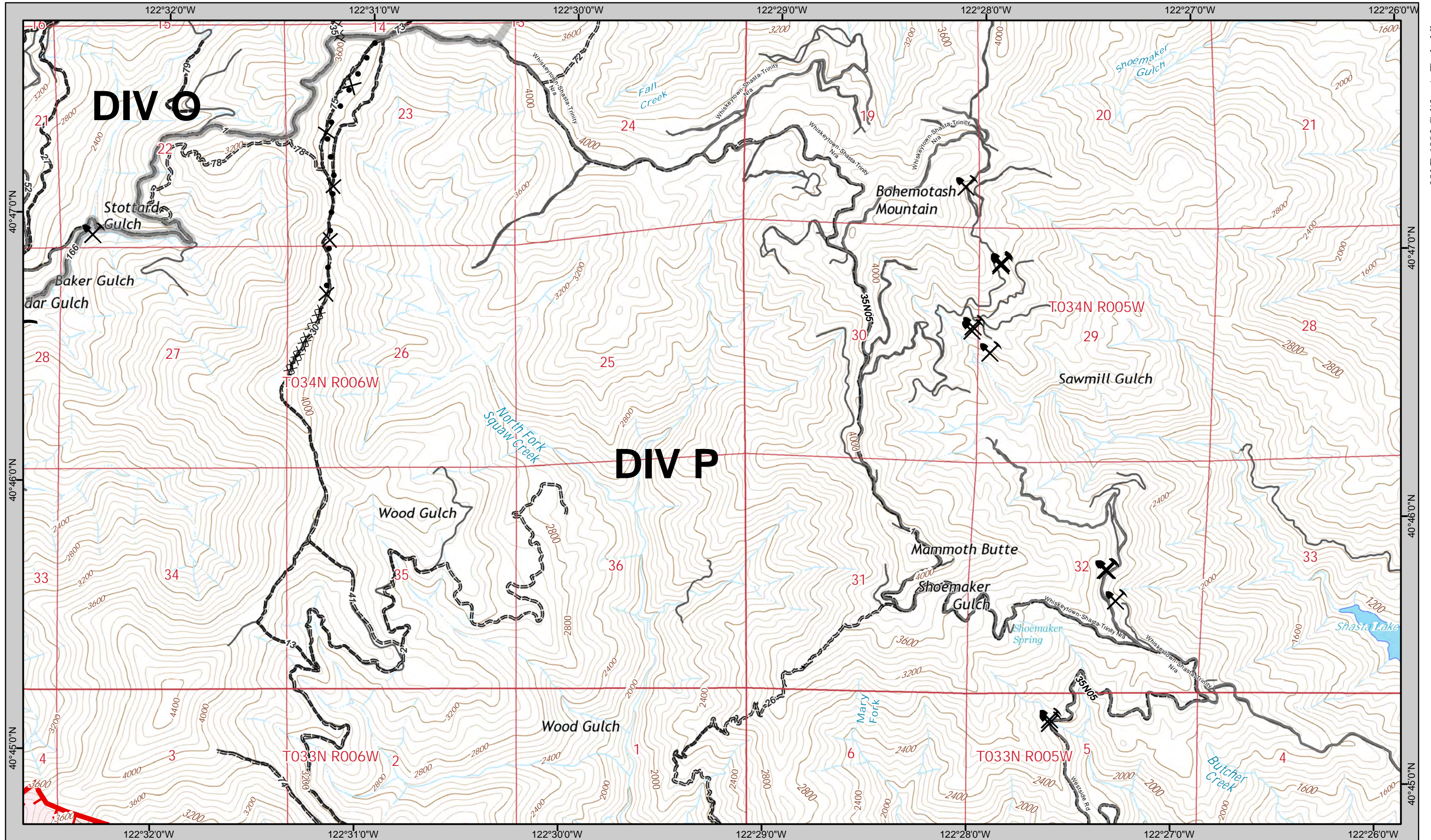


SPI Clearcuts

For standardized symbology see last page.



IAP MAP
July 31, 2018



1	2	3
4	5	6
7	8	9
10	11	12
13	14	15
16	17	18
19	20	21
22	23	24
25	26	27
28	29	30
31	32	33
34	35	36



SPI Waterholes



Mine Hazards

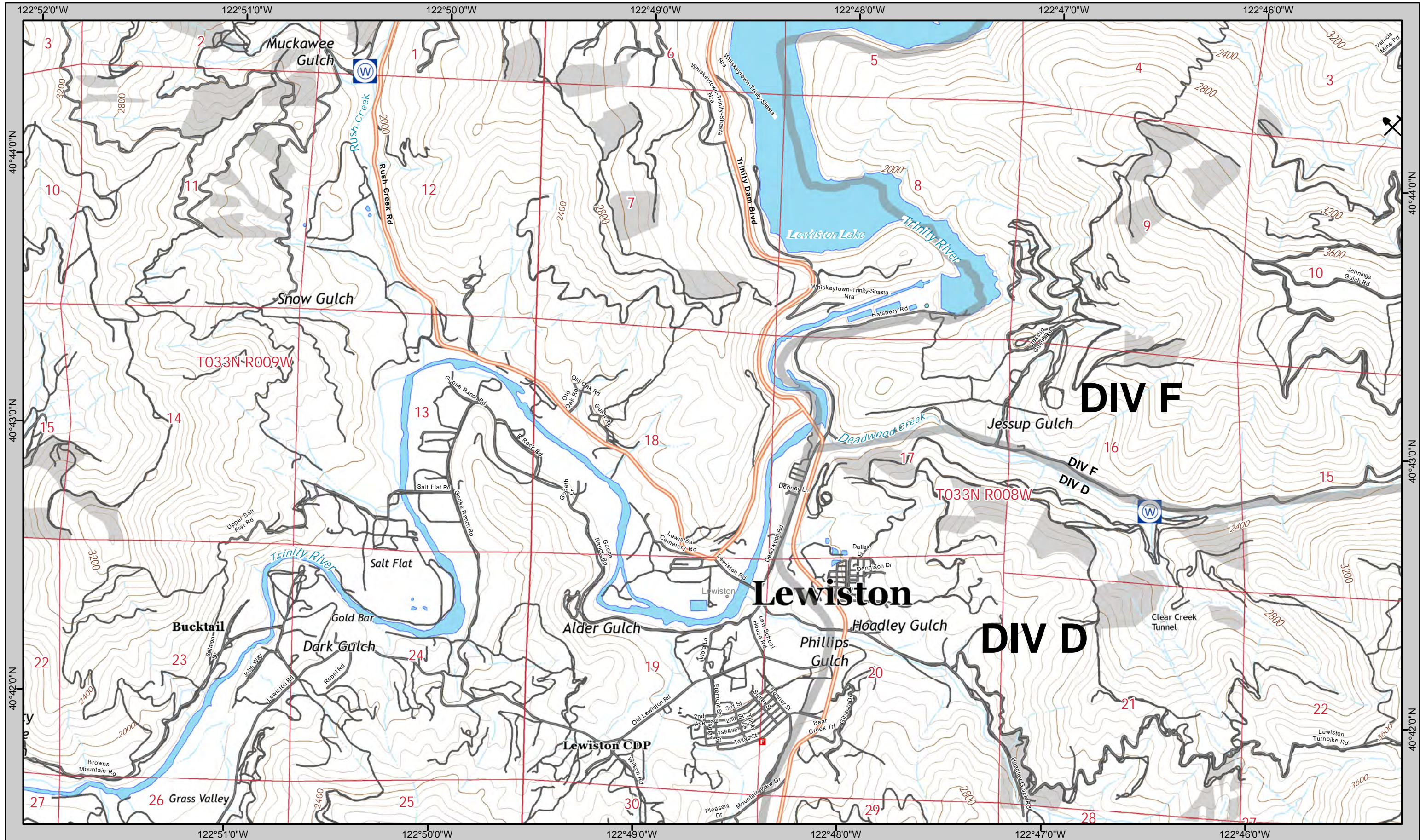


SPI Clearcuts

For standardized symbology see last page.



IAP MAP
July 31, 2018



NAD 1983 California Teale Albers

40°44'0"N

40°43'0"N

40°42'0"N

40°41'0"N

PAGE # 7

1	2	3
4	5	6
7	8	9
10	11	12
13	14	15
16	17	18
19	20	21
22	23	24
25	26	27
28	29	30
31	32	33
34	35	



SPI Waterholes



Mine Hazards

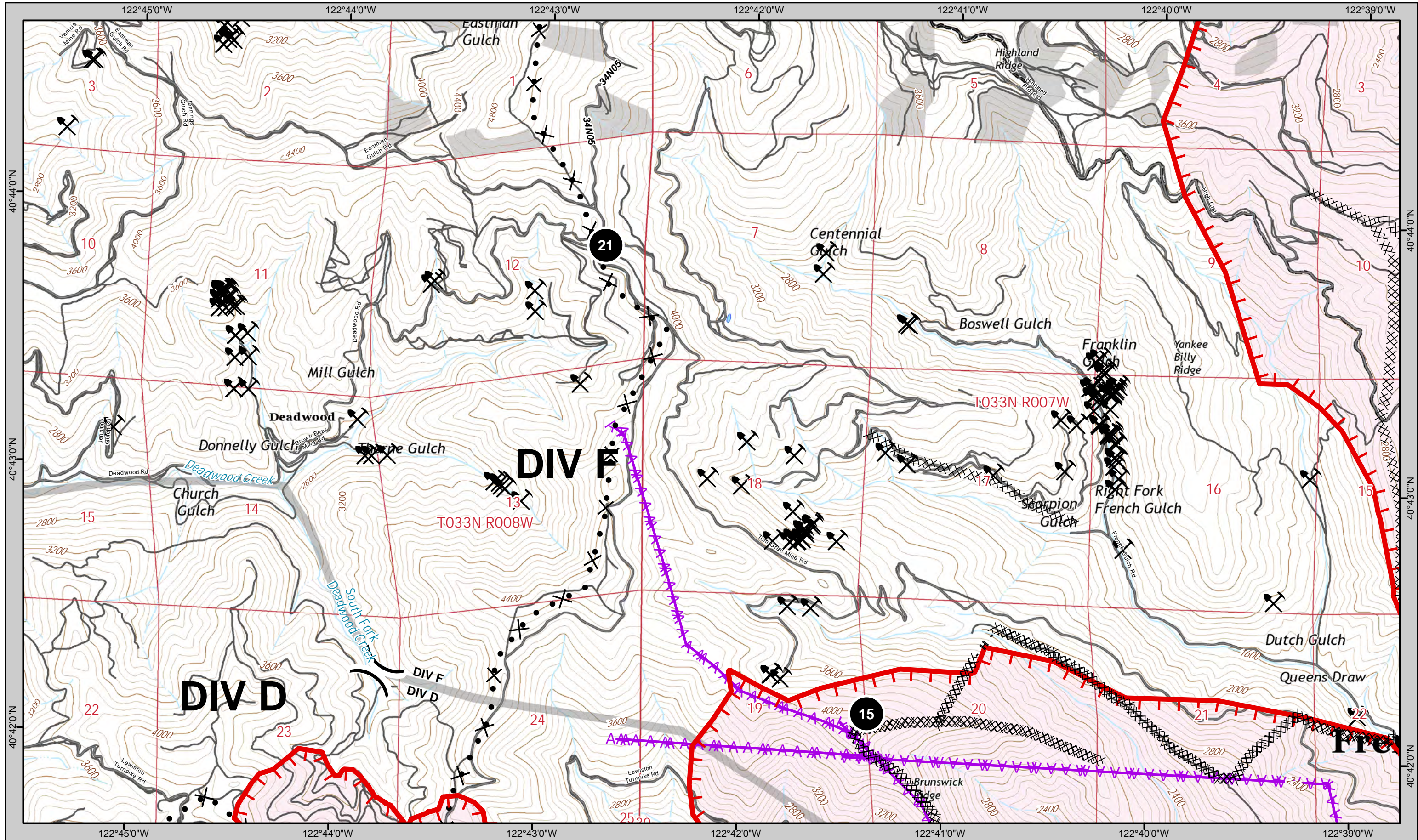


SPI Clearcuts

For standardized symbology see last page.



IAP MAP
July 31, 2018



NAD 1983 California Teale Albers

PAGE # 8

1	2	3
4	5	6
7	8	9
10	11	12
13	14	15
16	17	18
19	20	21
22	23	24
25	26	27
28	29	30
31	32	33
34	35	



SPI Waterholes



Mine Hazards

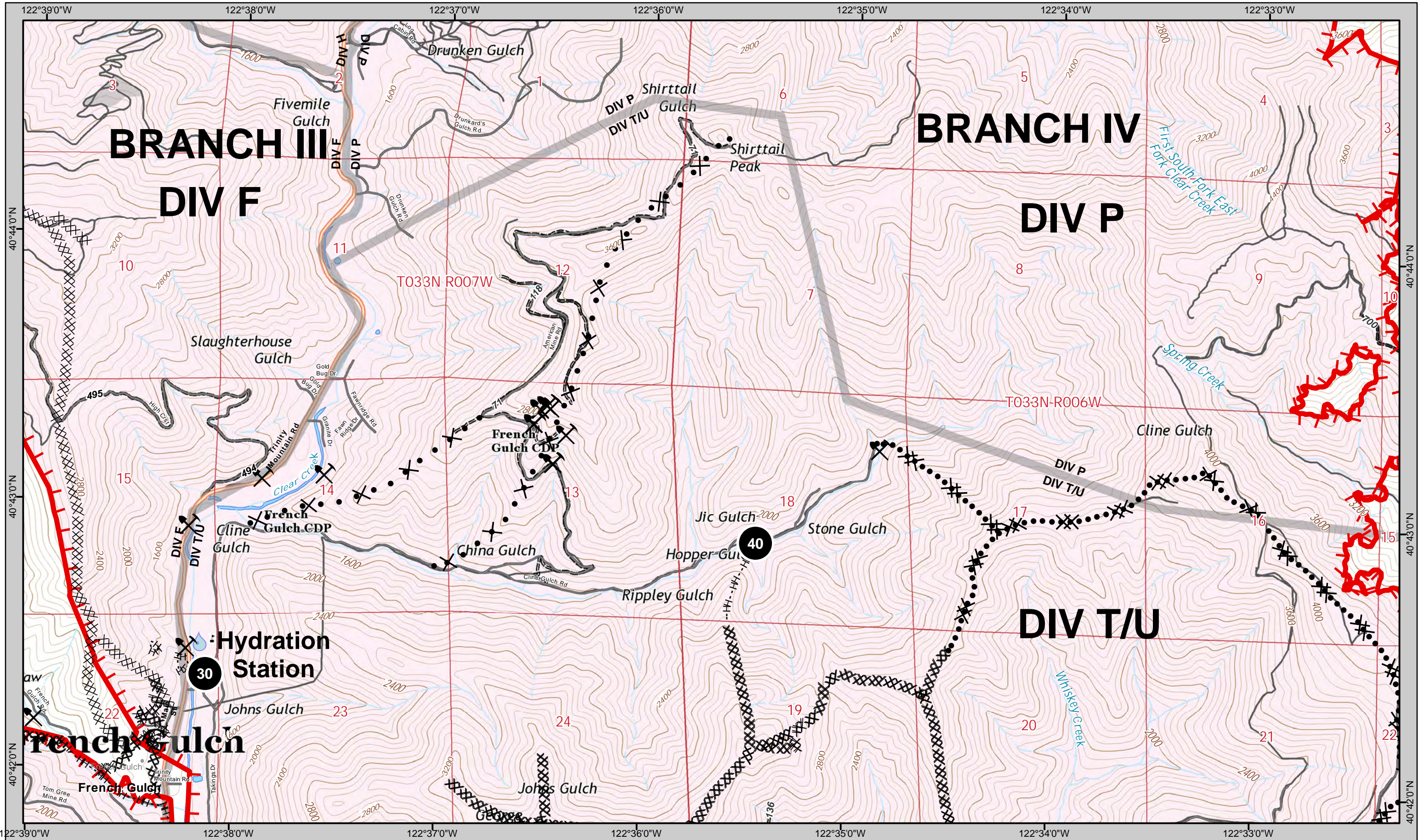


SPI Clearcuts

For standardized symbology see last page.



IAP MAP
July 31, 2018



1	2	3
4	5	6
7	8	9
10	11	12
13	14	15
16	17	18
19	20	21
22	23	24
25	26	27
28	29	30
31	32	33
34	35	



SPI Waterholes



Mine Hazards

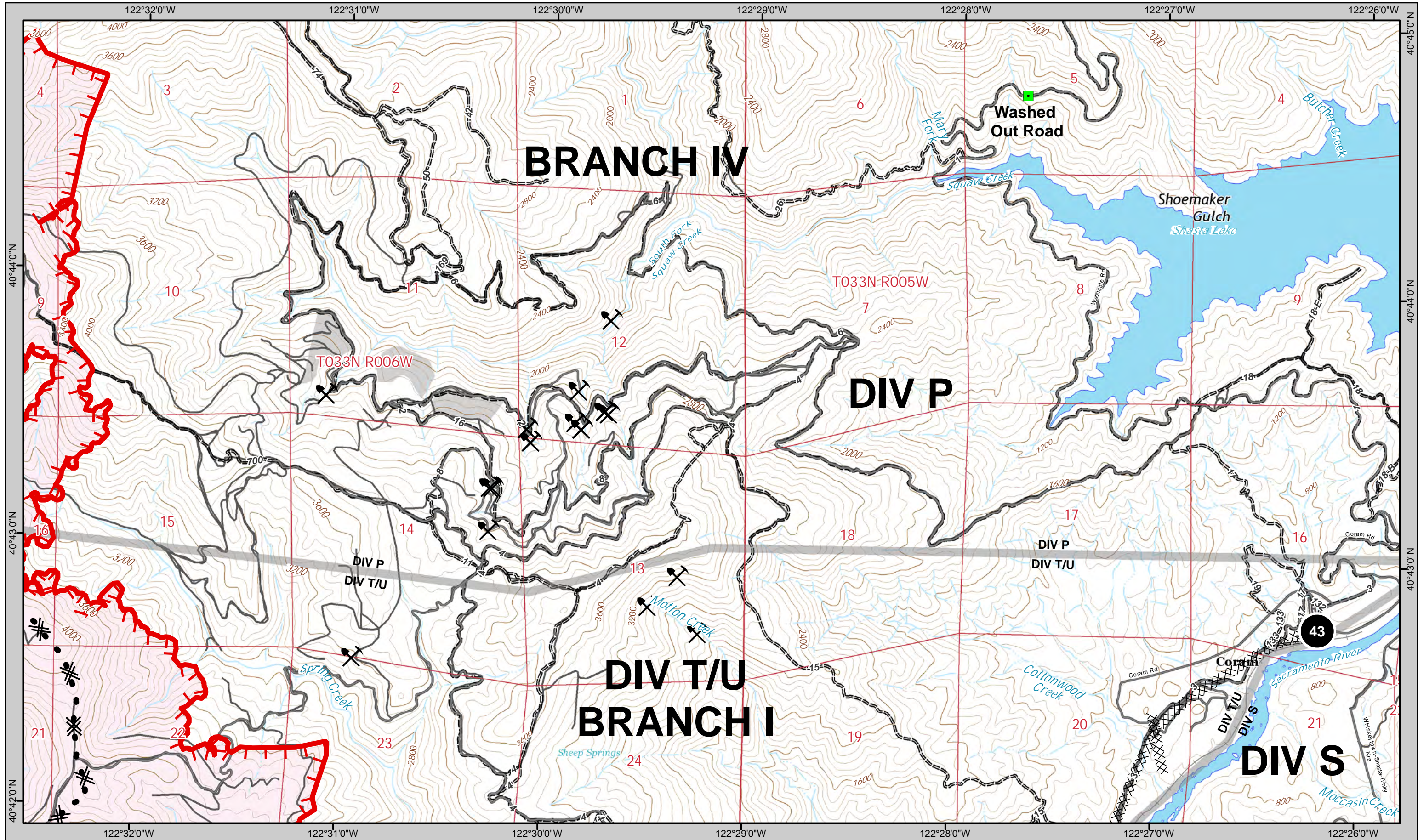


SPI Clearcuts

For standardized symbology see last page.



IAP MAP
July 31, 2018



1	2	3
4	5	6
7	8	9
10	11	12
13	14	15
16	17	18
19	20	21
22	23	24
25	26	27
28	29	30
31	32	33
34	35	



SPI Waterholes



Mine Hazards

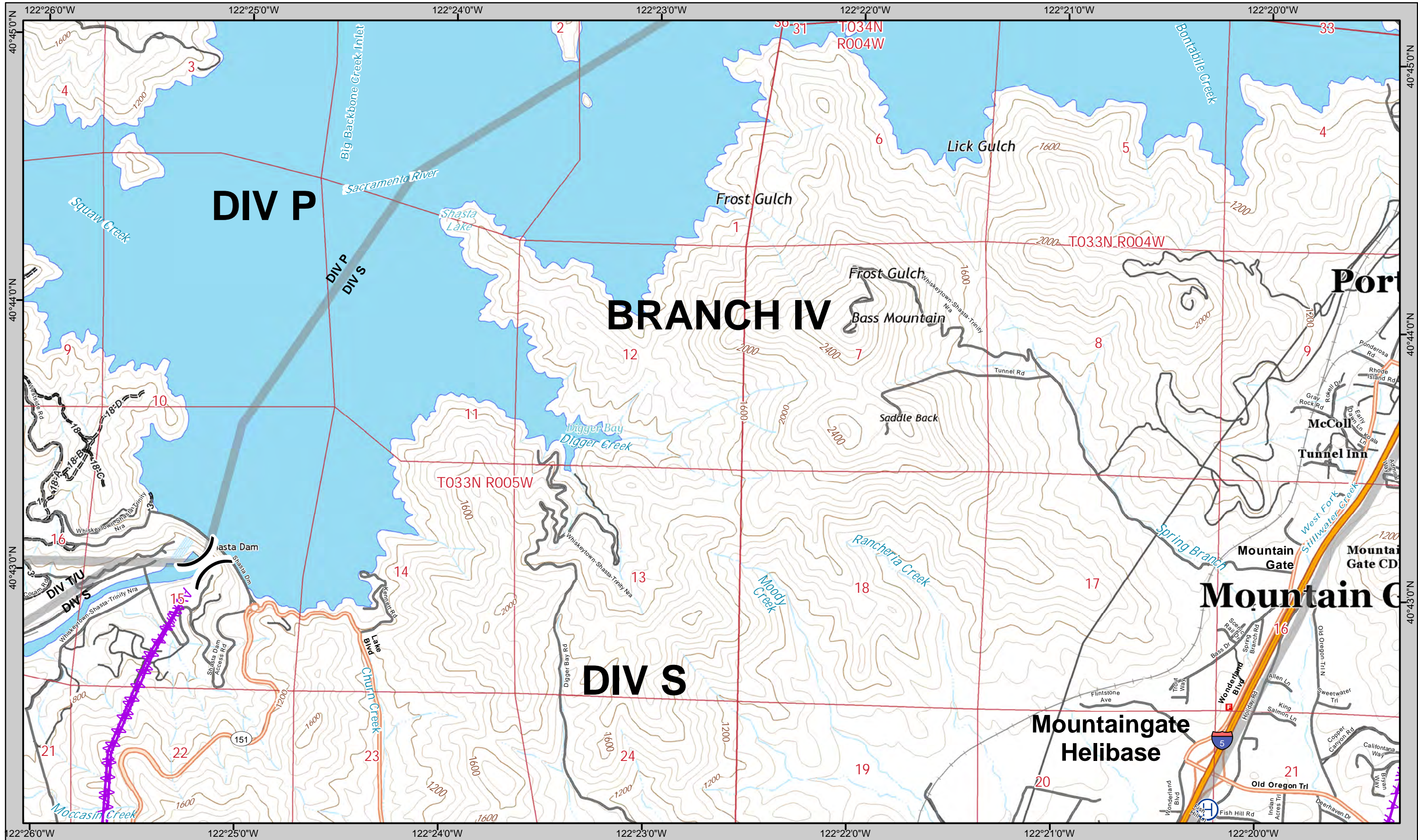


SPI Clearcuts

For standardized symbology see last page.



IAP MAP
July 31, 2018



NAD 1983 California Teale Albers

40°44'0"N

40°43'0"N

PAGE # 11

1	2	3
4	5	6
7	8	9
10	11	12
13	14	15
16	17	18
19	20	21
22	23	24
25	26	27
28	29	30
31	32	33
34	35	



SPI Waterholes



Mine Hazards

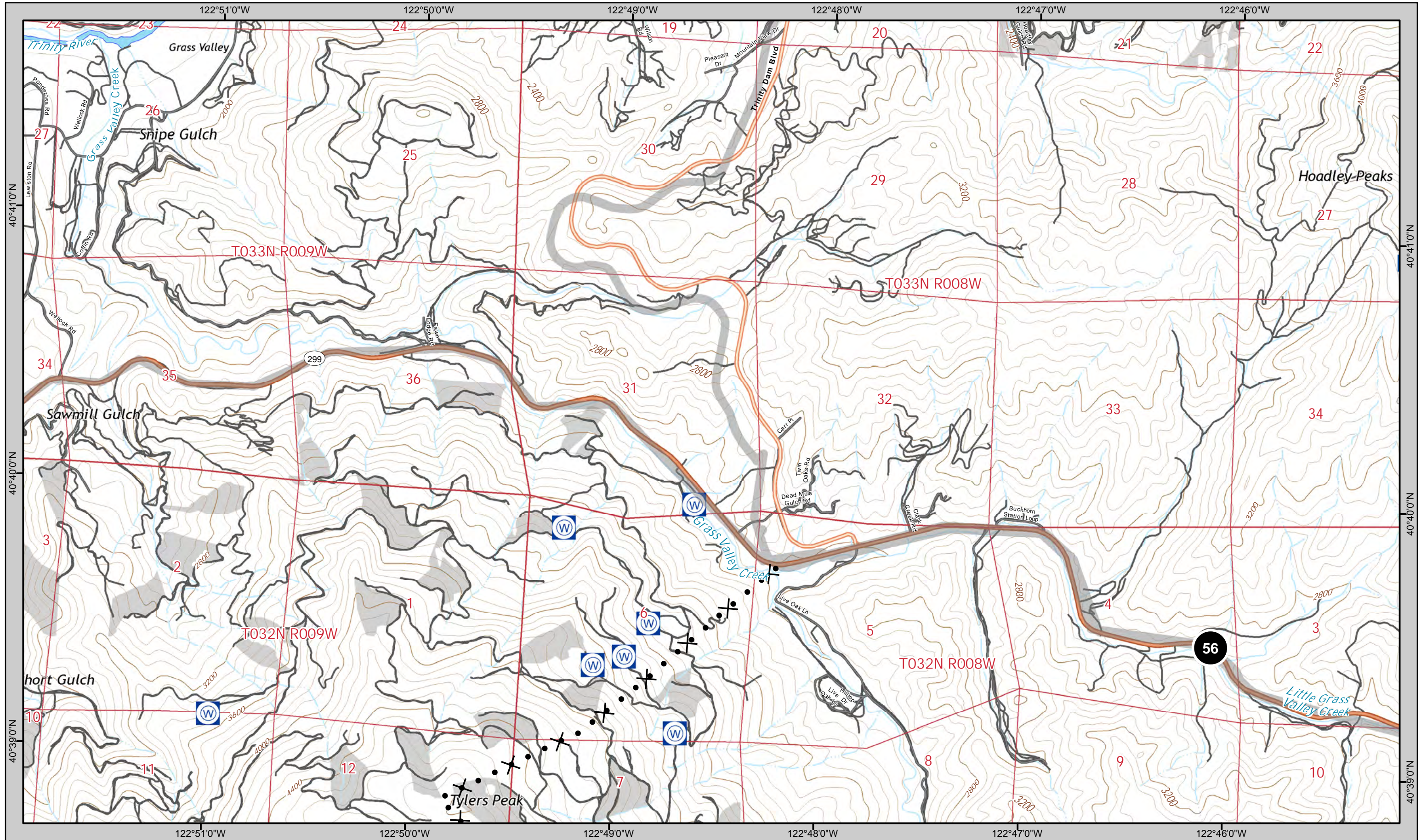


SPI Clearcuts

For standardized symbology see last page.



IAP MAP
July 31, 2018



1	2	3
4	5	6
7	8	9
10	11	12
13	14	15
16	17	18
19	20	21
22	23	24
25	26	27
28	29	30
31	32	33
34	35	36



SPI Waterholes



Mine Hazards

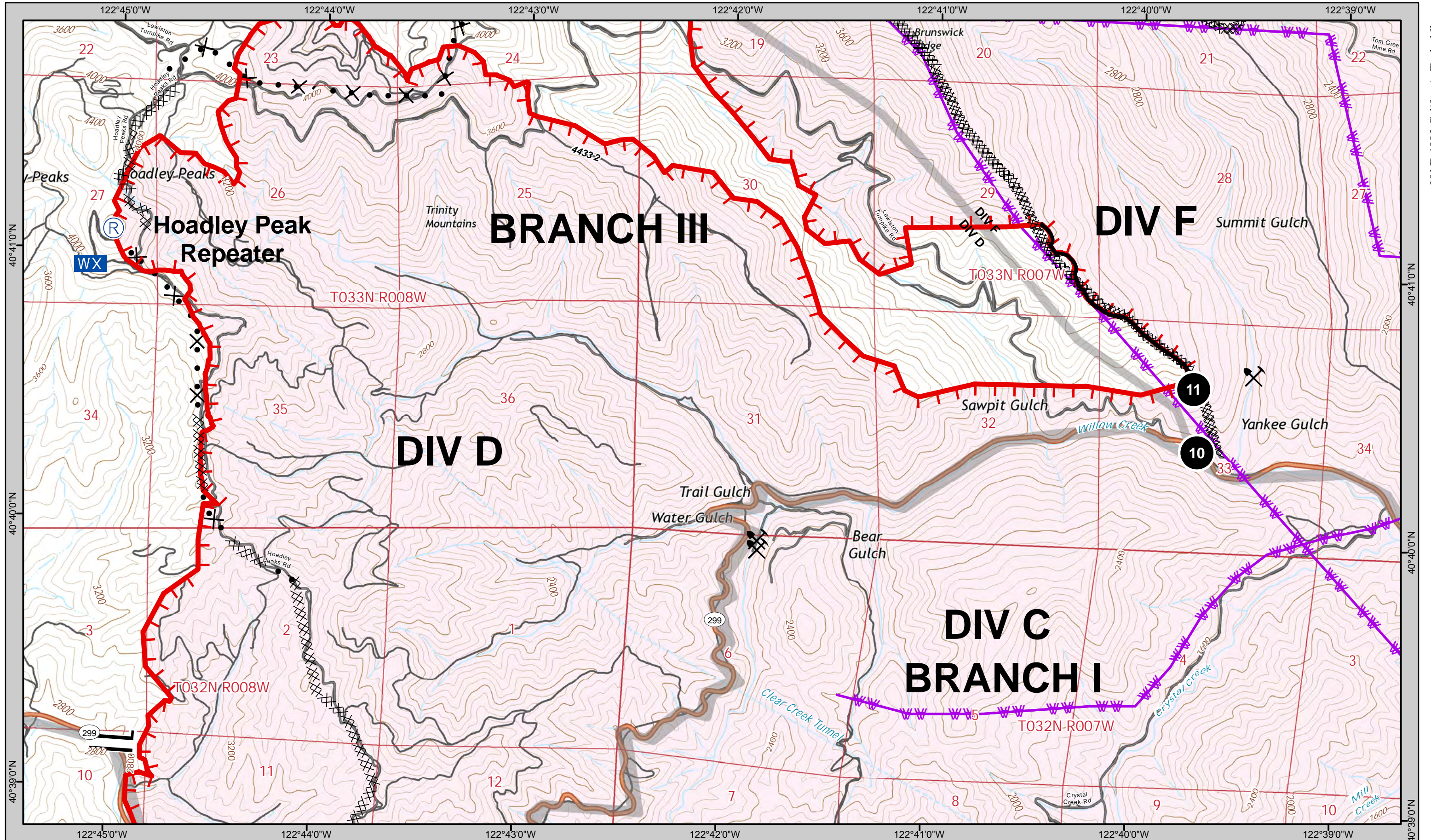


SPI Clearcuts

For standardized symbology see last page.



IAP MAP
July 31, 2018



1	2	3
4	5	6
7	8	9
10	11	12
13	14	15
16	17	18
19	20	21
22	23	24
25	26	27
28	29	30
31	32	33
34	35	



SPI Waterholes



Mine Hazards

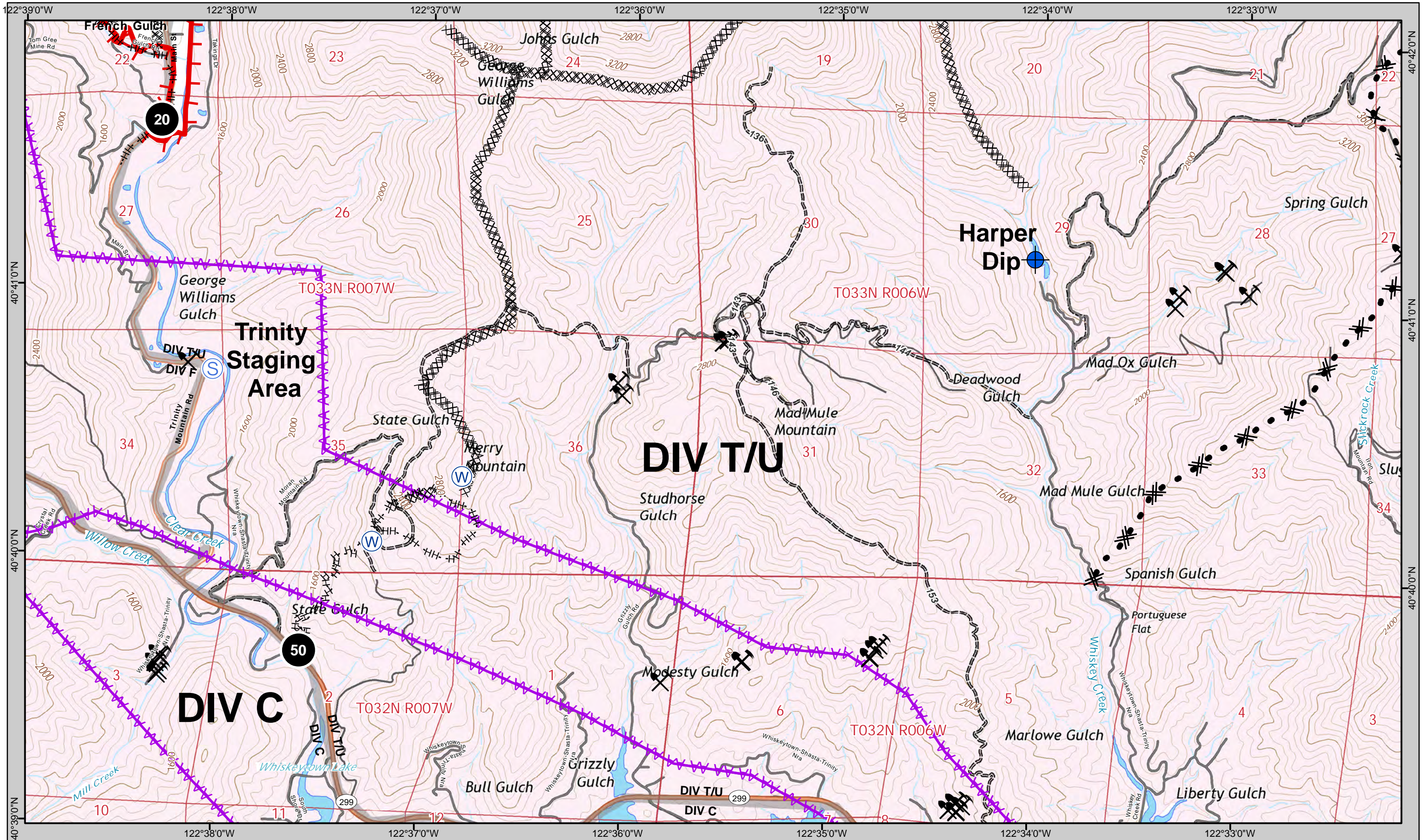


SPI Clearcuts

For standardized symbology see last page.



IAP MAP
July 31, 2018



1	2	3
4	5	6
7	8	9
10	11	12
13	14	15
16	17	18
19	20	21
22	23	24
25	26	27
28	29	30
31	32	33
34	35	



SPI Waterholes



Mine Hazards

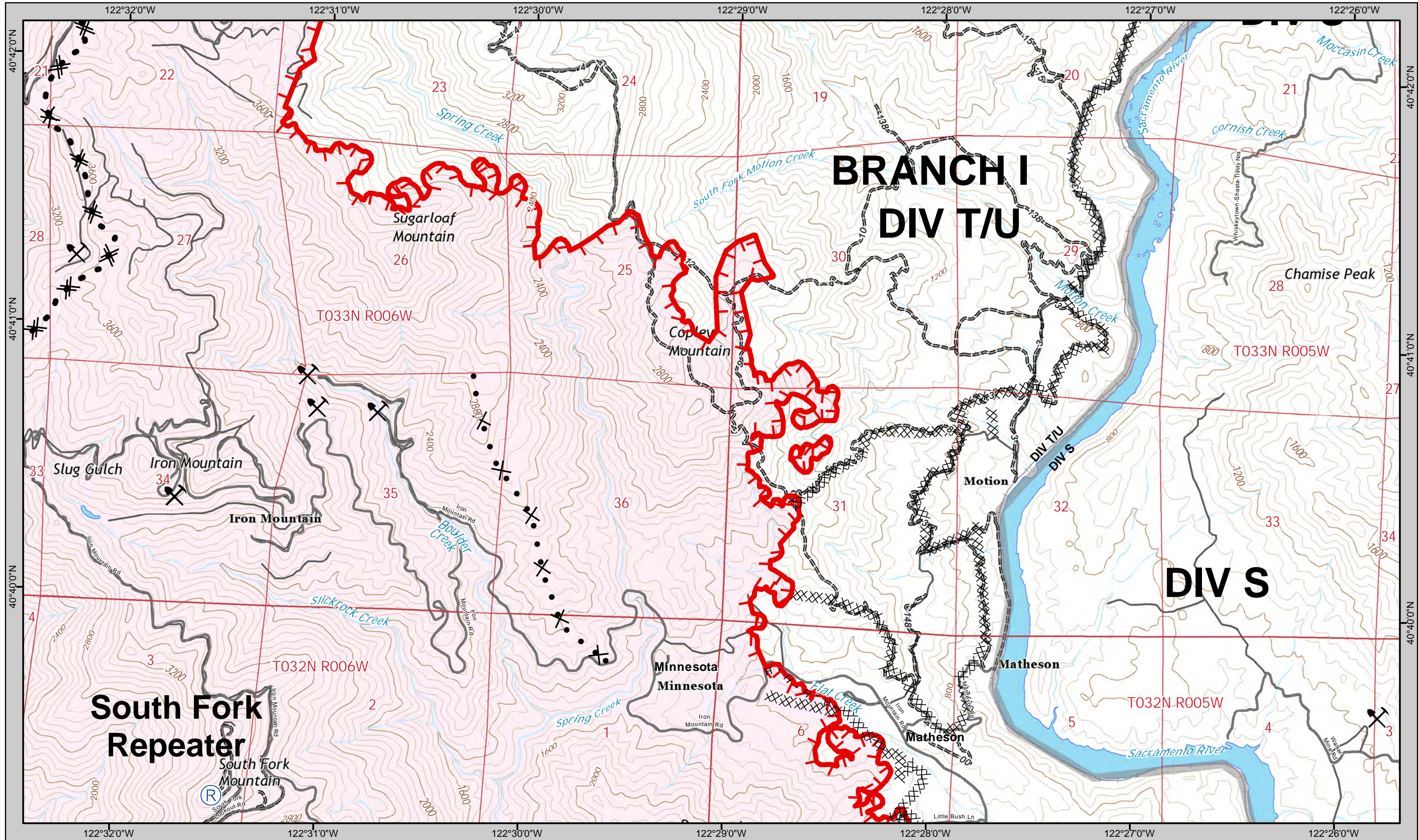


SPI Clearcuts

For standardized symbology see last page.



IAP MAP
July 31, 2018



1	2	3
4	5	6
7	8	9
10	11	12
13	14	15
16	17	18
19	20	21
22	23	24
25	26	27
28	29	30
31	32	33
34	35	36



SPI Waterholes



Mine Hazards

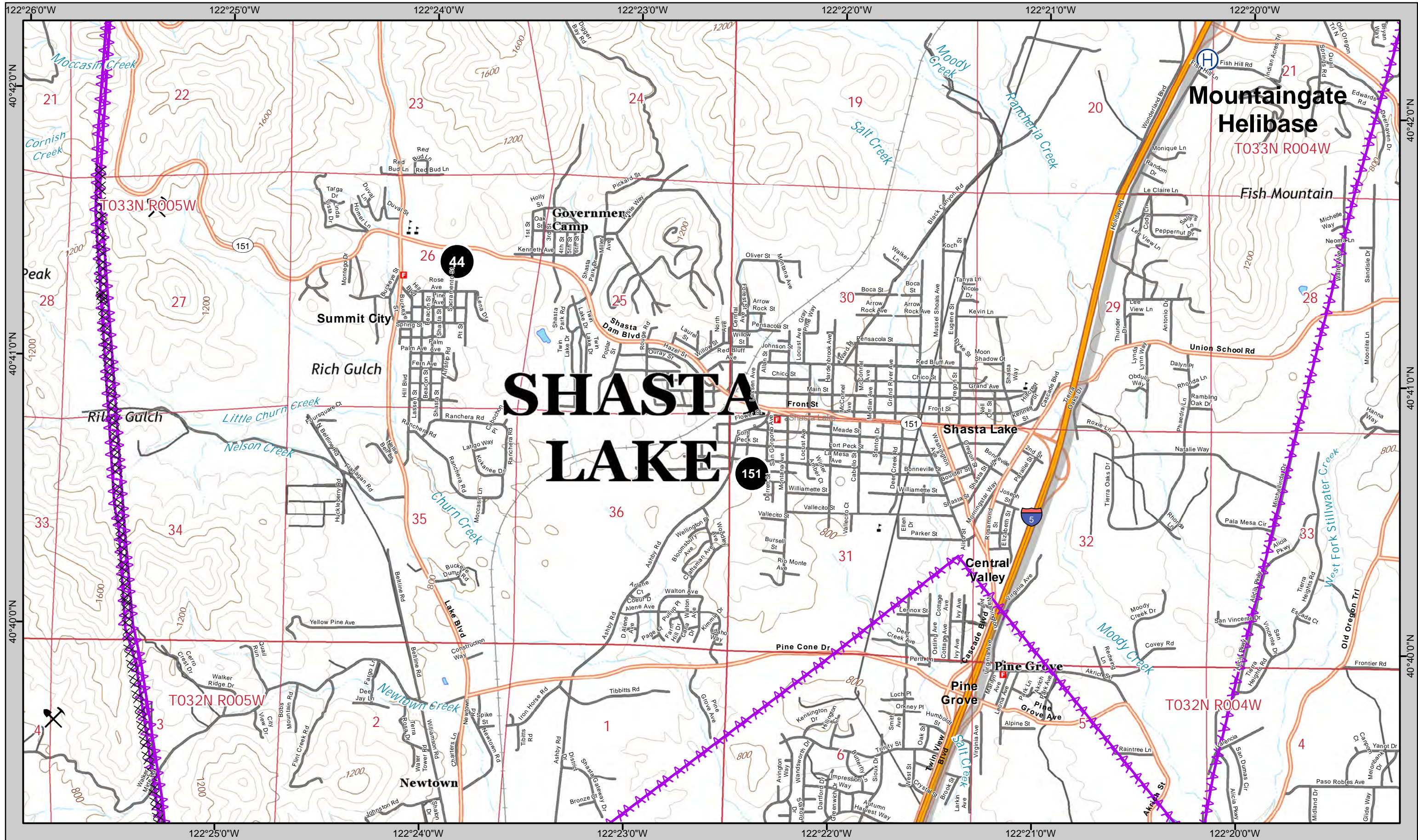


SPI Clearcuts

For standardized symbology see last page.



IAP MAP
July 31, 2018



NAD 1983 California Teale Albers

40°41'0"N

40°40'0"N

PAGE # 16

1	2	3
4	5	6
7	8	9
10	11	12
13	14	15
16	17	18
19	20	21
22	23	24
25	26	27
28	29	30
31	32	33
34	35	36



SPI Waterholes



Mine Hazards

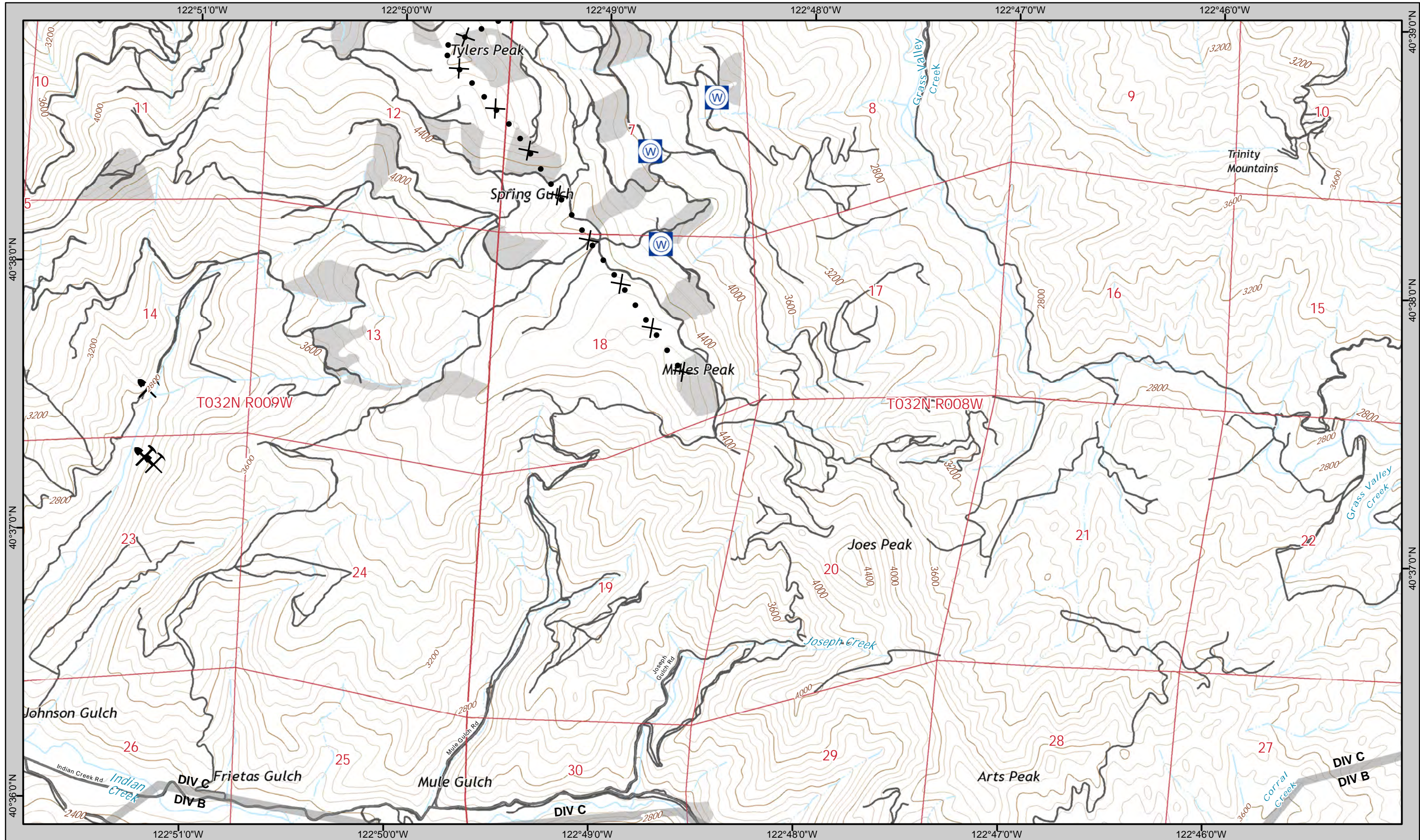


SPI Clearcuts

For standardized symbology see last page.



IAP MAP
July 31, 2018



1	2	3
4	5	6
7	8	9
10	11	12
13	14	15
16	17	18
19	20	21
22	23	24
25	26	27
28	29	30
31	32	33
34	35	



SPI Waterholes



Mine Hazards

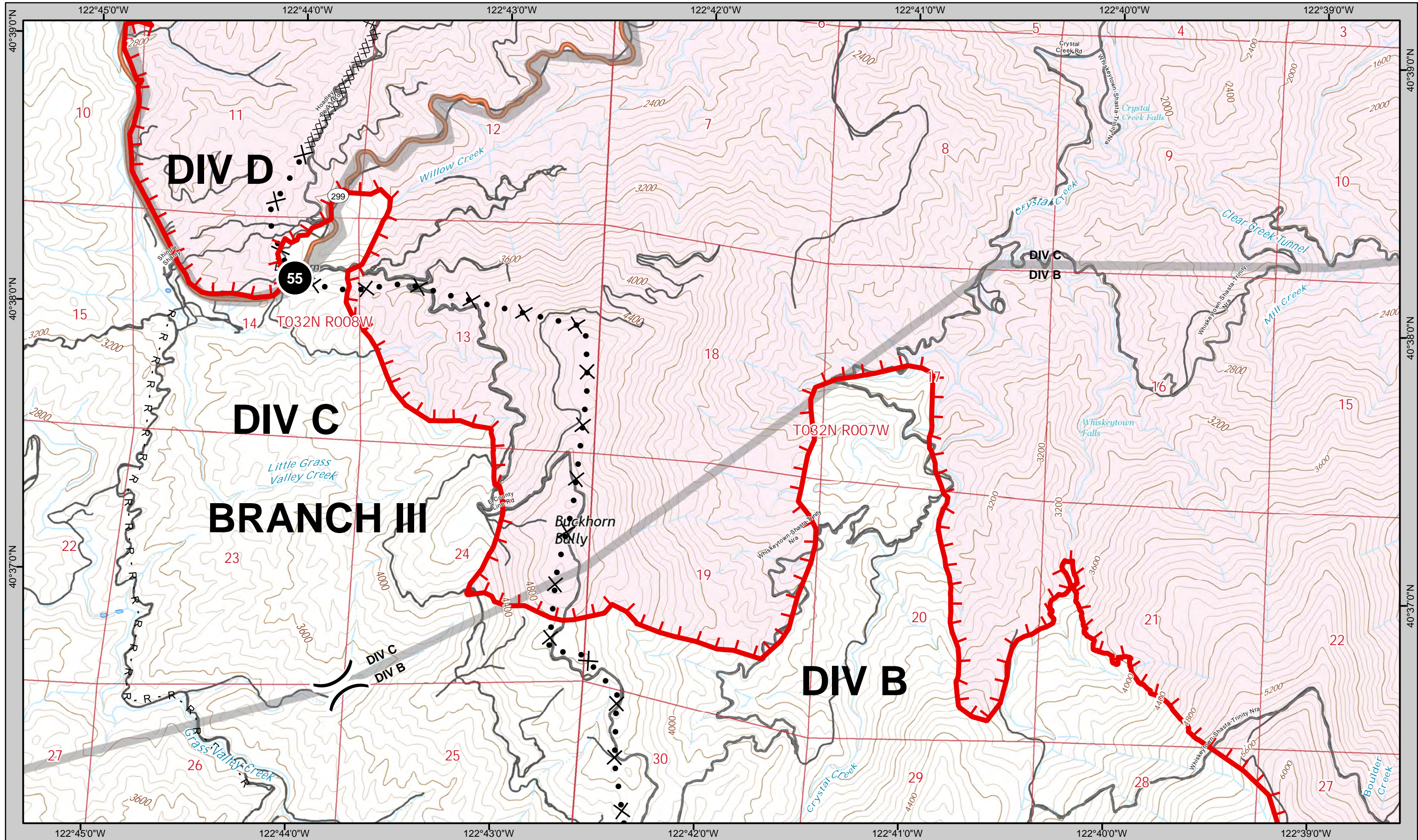


SPI Clearcuts

For standardized symbology see last page.



IAP MAP
July 31, 2018



1	2	3
4	5	6
7	8	9
10	11	12
13	14	15
16	17	18
19	20	21
22	23	24
25	26	27
28	29	30
31	32	33
34	35	



SPI Waterholes



Mine Hazards

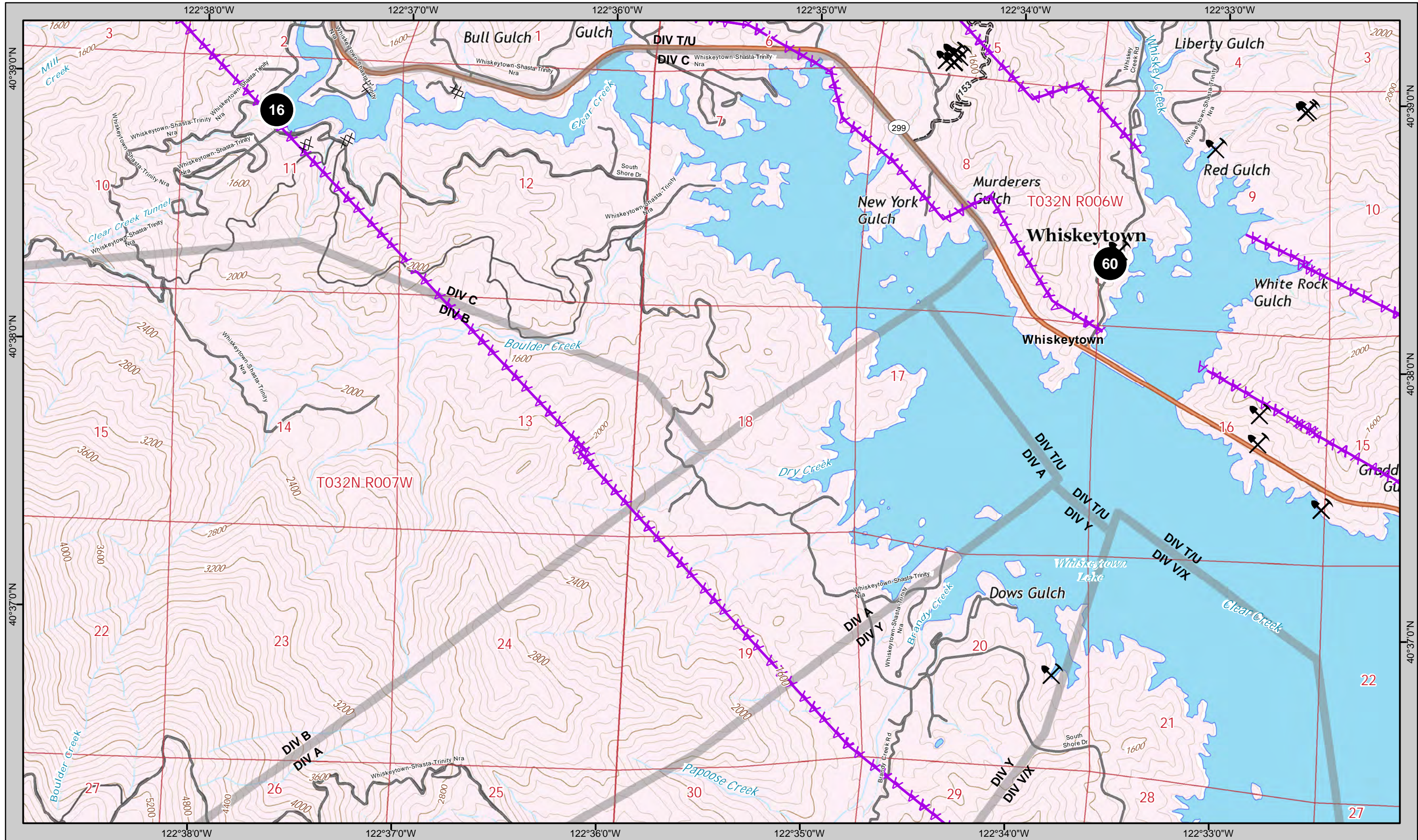


SPI Clearcuts

For standardized symbology see last page.



IAP MAP
July 31, 2018



NAD 1983 California Teale Albers

PAGE # 19

1	2	3
4	5	6
7	8	9
10	11	12
13	14	15
16	17	18
19	20	21
22	23	24
25	26	27
28	29	30
31	32	33
34	35	



SPI Waterholes



Mine Hazards

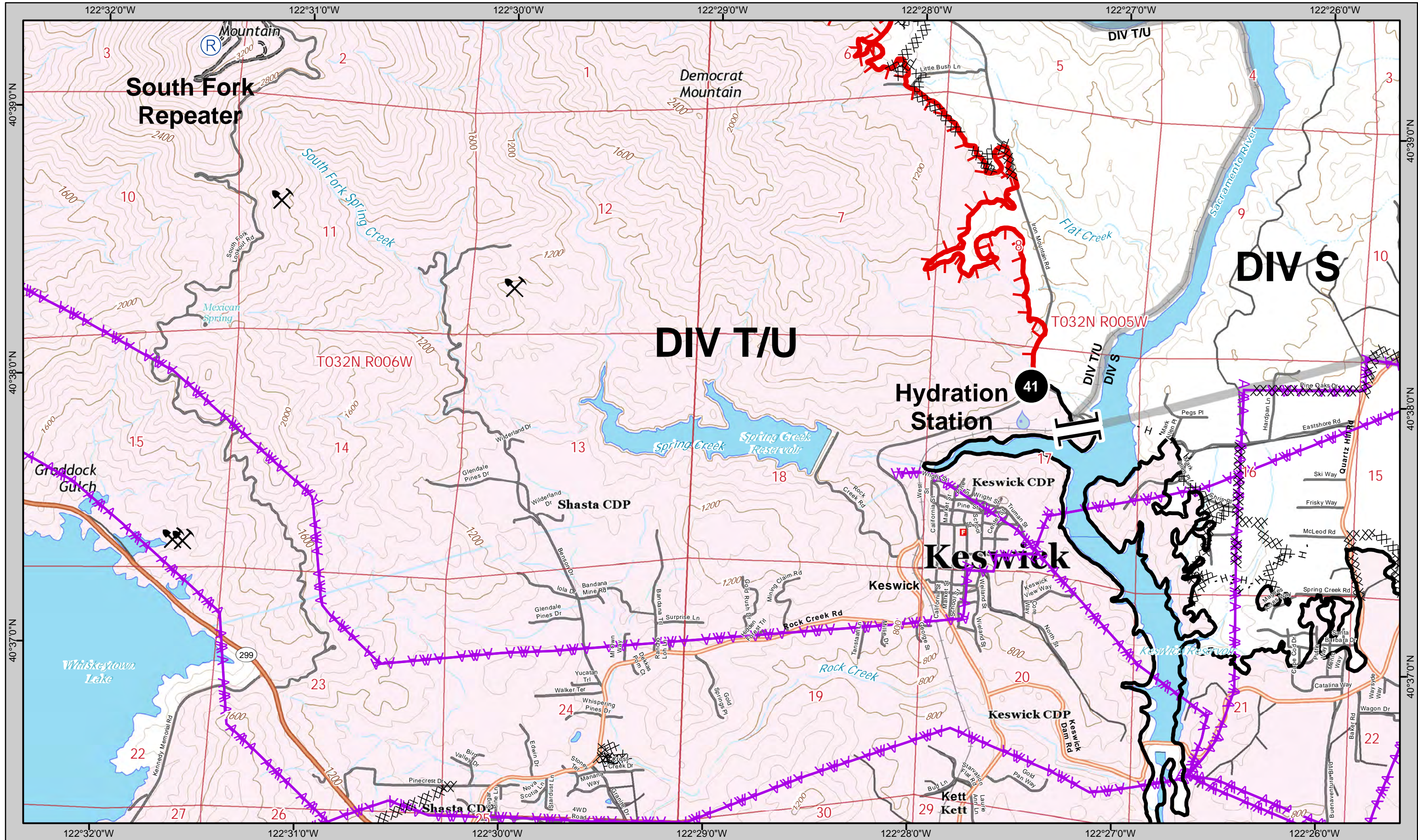


SPI Clearcuts

For standardized symbology see last page.



IAP MAP
July 31, 2018



NAD 1983 California Teale Albers

PAGE # 20

1	2	3
4	5	6
7	8	9
10	11	12
13	14	15
16	17	18
19	20	21
22	23	24
25	26	27
28	29	30
31	32	33
34	35	



SPI Waterholes



Mine Hazards

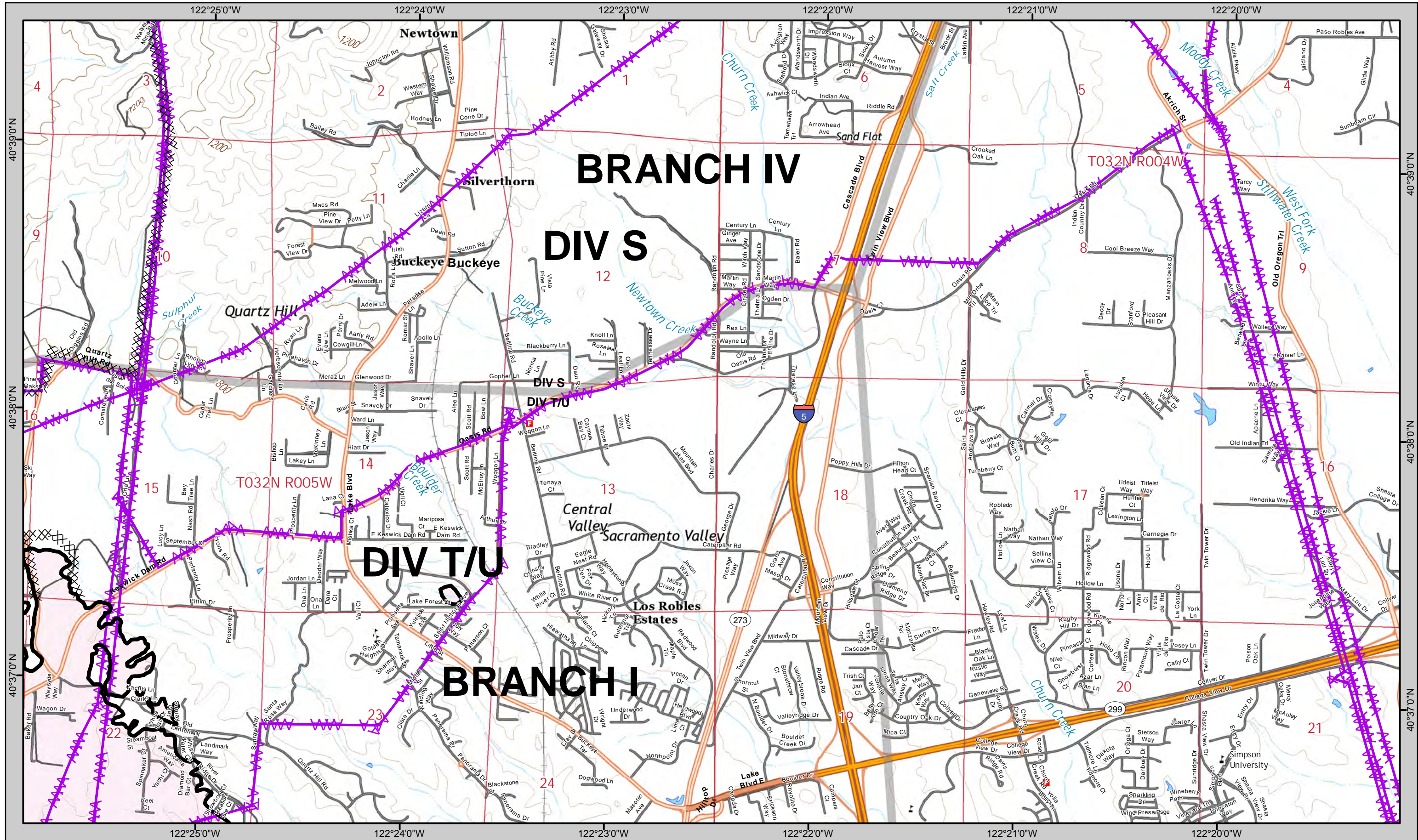


SPI Clearcuts

For standardized symbology see last page.



IAP MAP
July 31, 2018



1	2	3
4	5	6
7	8	9
10	11	12
13	14	15
16	17	18
19	20	21
22	23	24
25	26	27
28	29	30
31	32	33
34	35	



SPI Waterholes



Mine Hazards

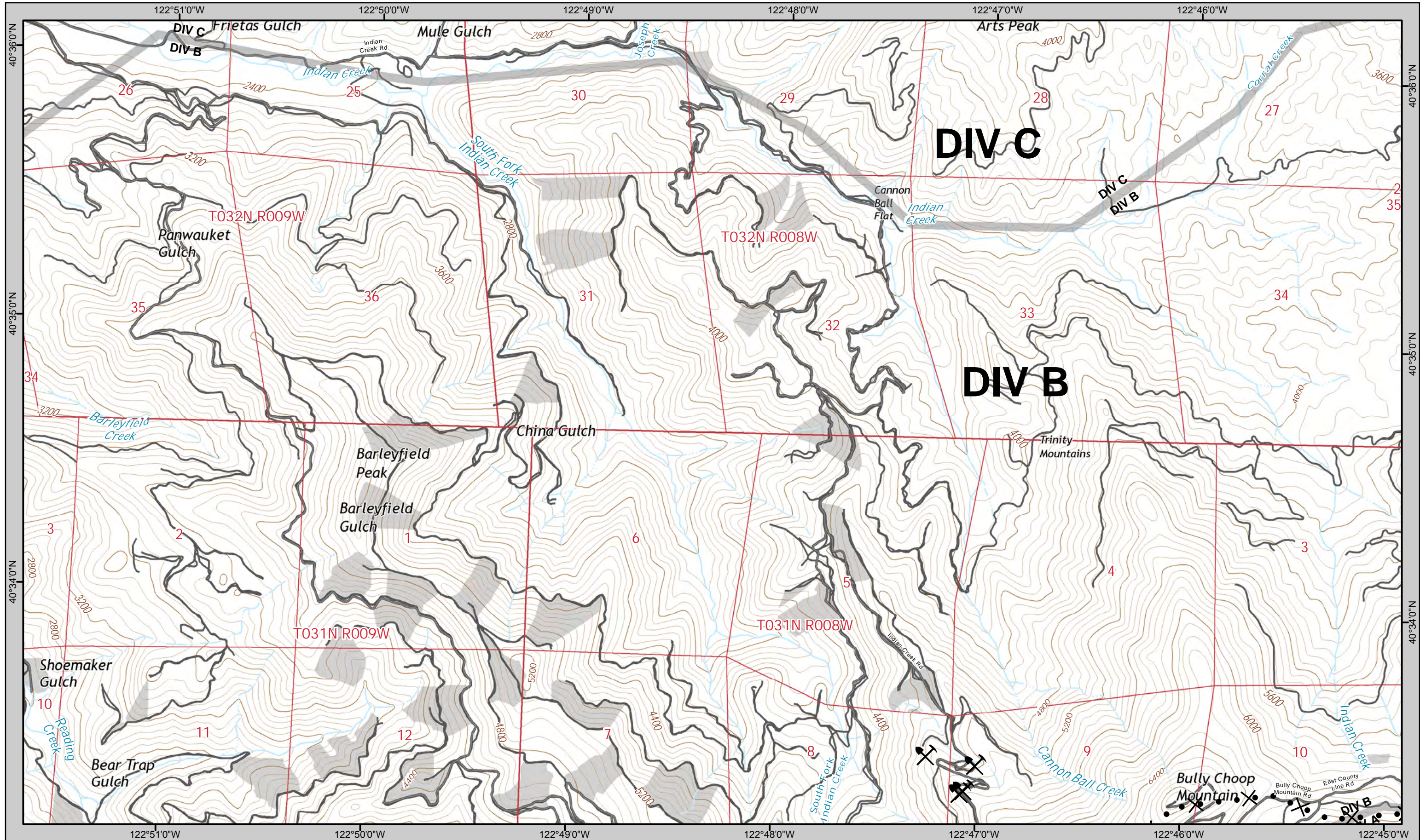


SPI Clearcuts

For standardized symbology see last page.



IAP MAP
July 31, 2018



1	2	3
4	5	6
7	8	9
10	11	12
13	14	15
16	17	18
19	20	21
22	23	24
25	26	27
28	29	30
31	32	33
34	35	36



SPI Waterholes



Mine Hazards

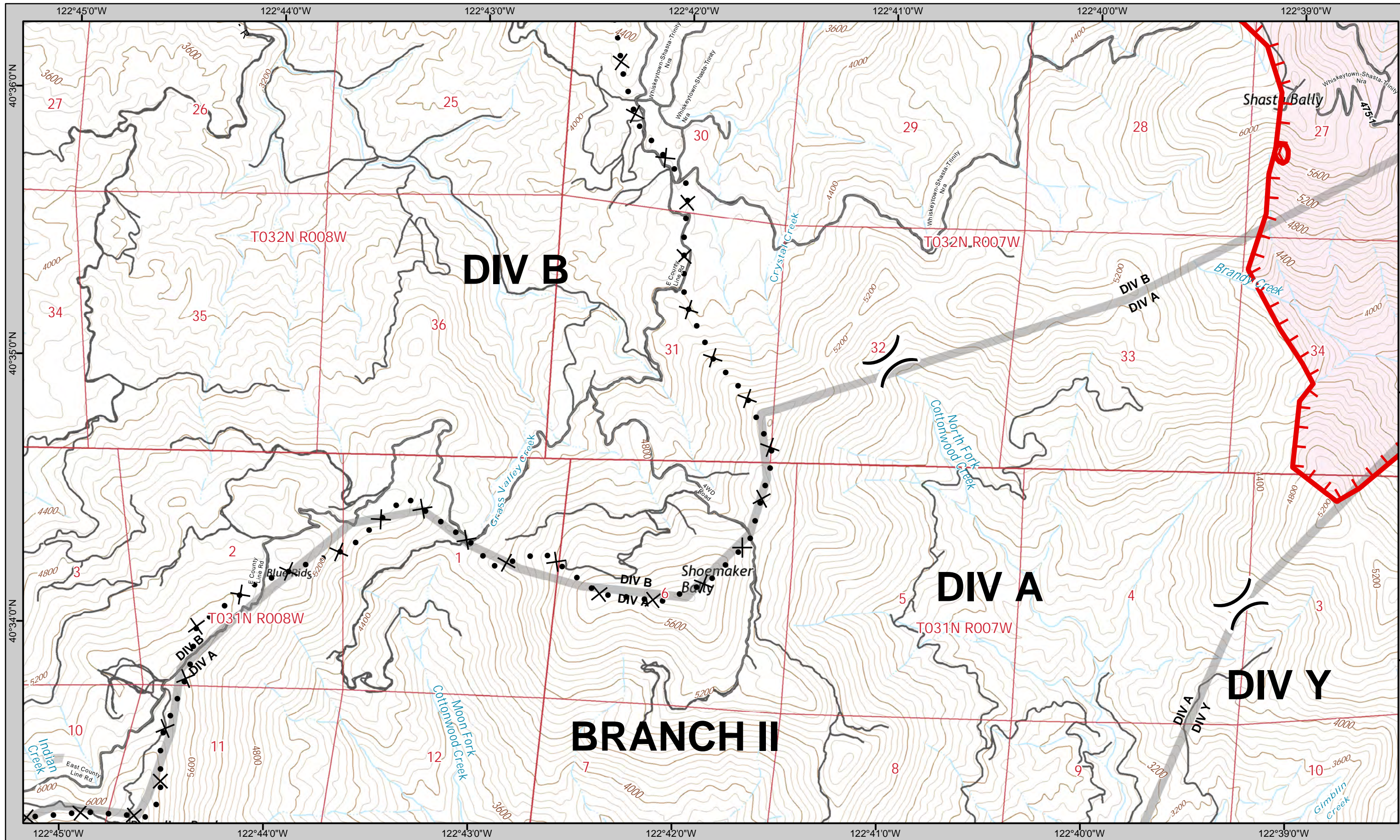


SPI Clearcuts

For standardized symbology see last page.



IAP MAP
July 31, 2018



NAD 1983 California Teale Albers

40°36'0"N
40°35'0"N
40°34'0"N

PAGE # 23

1	2	3
4	5	6
7	8	9
10	11	12
13	14	15
16	17	18
19	20	21
22	23	24
25	26	27
28	29	30
31	32	33
34	35	36



SPI Waterholes



Mine Hazards

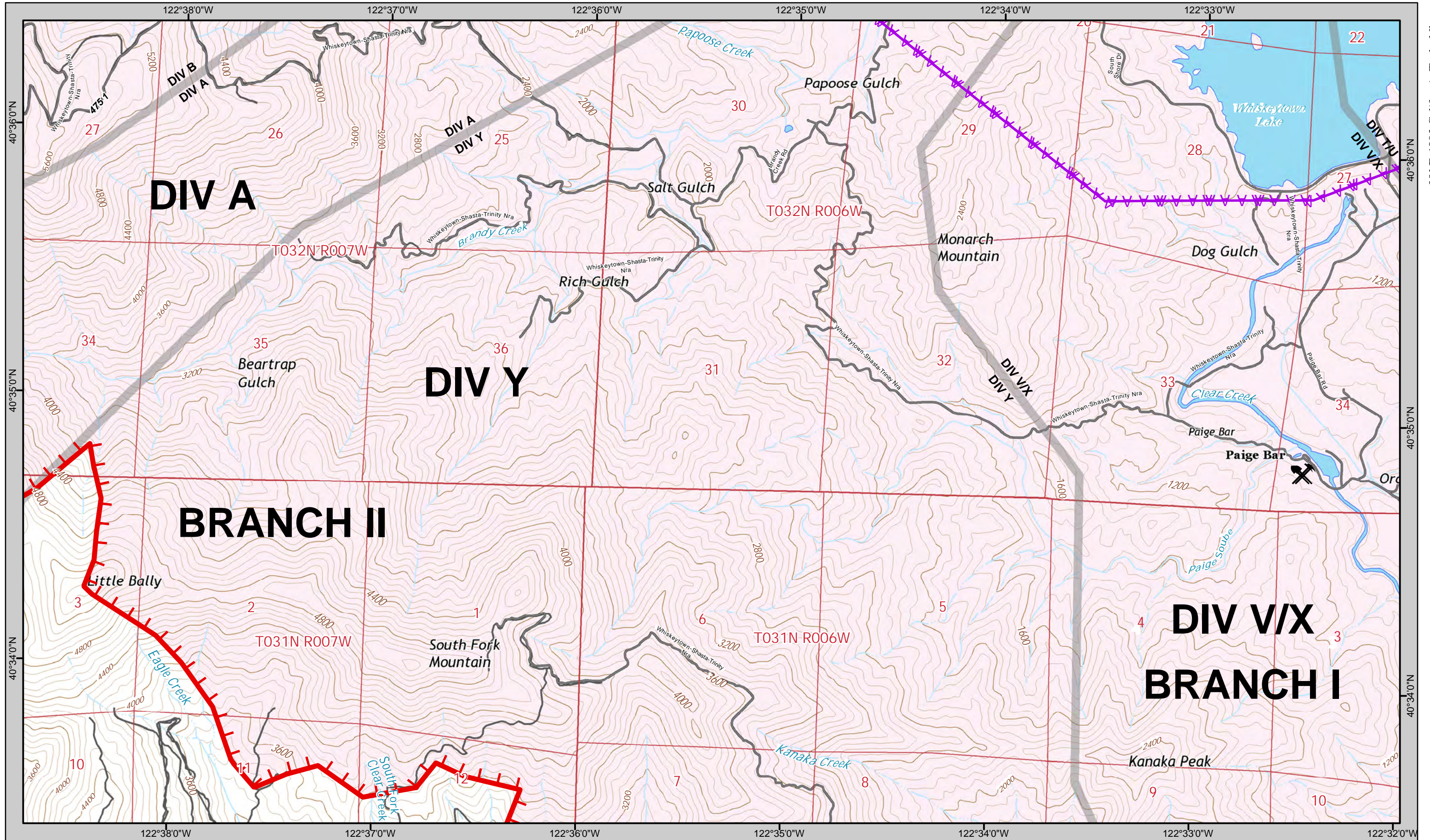


SPI Clearcuts

For standardized symbology see last page.



IAP MAP
July 31, 2018



NAD 1983 California Teale Albers

40°35'0"N

40°34'0"N

40°33'0"N

40°32'0"N

40°31'0"N

40°30'0"N

PAGE # 24

1	2	3
4	5	6
7	8	9
10	11	12
13	14	15
16	17	18
19	20	21
22	23	24
25	26	27
28	29	30
31	32	33
34	35	36



SPI Waterholes



Mine Hazards

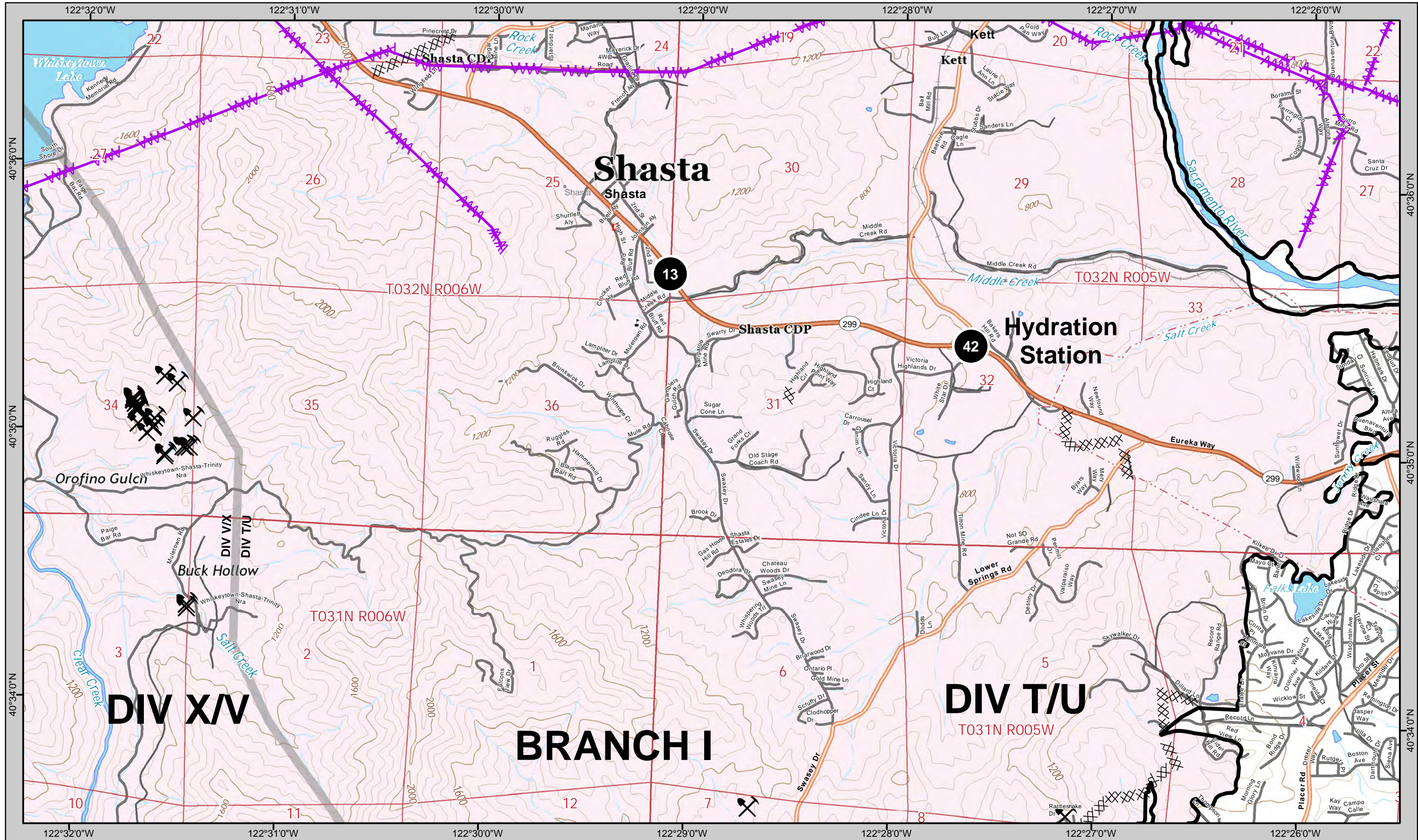


SPI Clearcuts

For standardized symbology see last page.



IAP MAP
July 31, 2018



1	2	3
4	5	6
7	8	9
10	11	12
13	14	15
16	17	18
19	20	21
22	23	24
25	26	27
28	29	30
31	32	33
34	35	36



SPI Waterholes



Mine Hazards

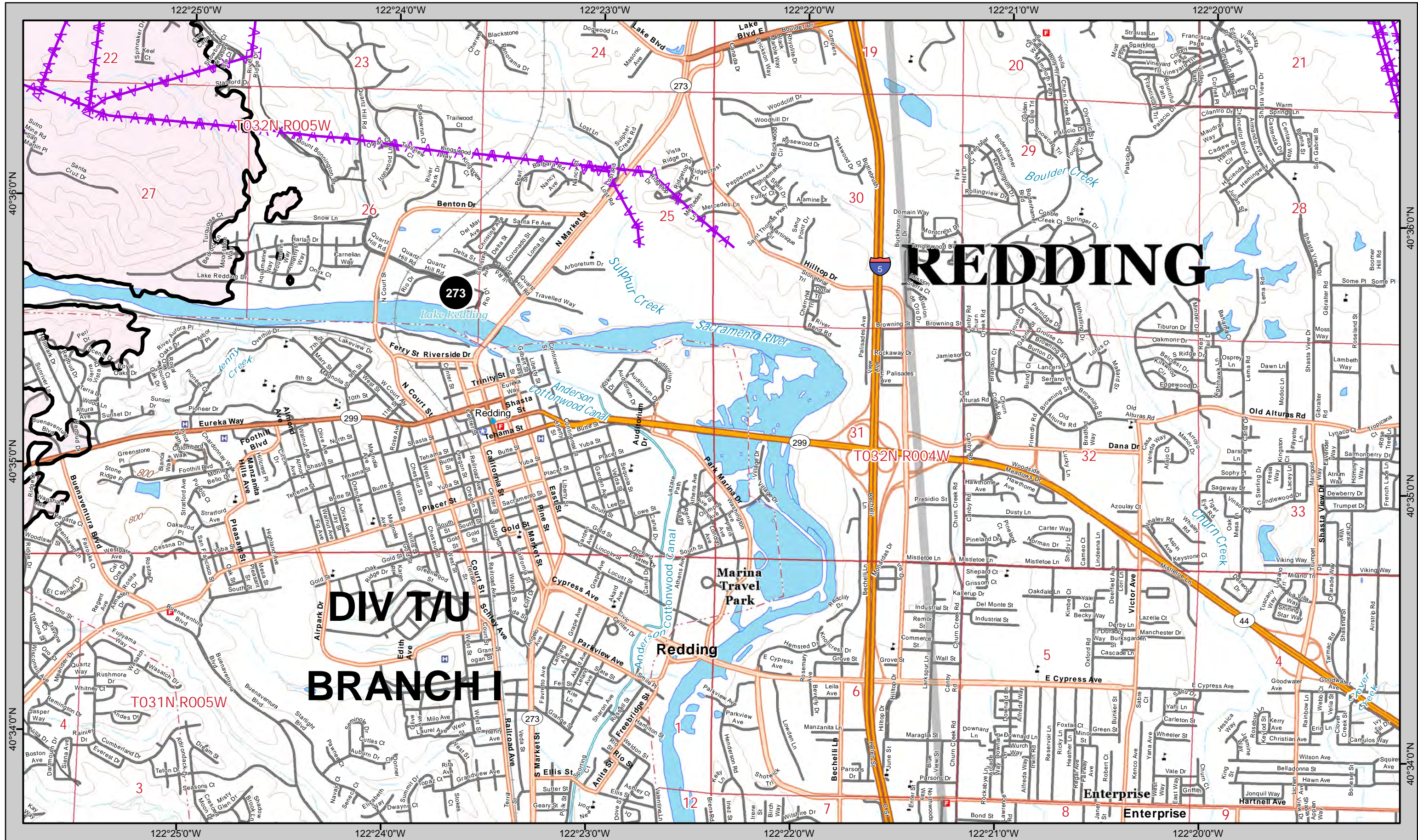


SPI Clearcuts

For standardized symbology see last page.



IAP MAP
July 31, 2018



NAD 1983 California Teale Albers

40°36'0"N

40°35'0"N

40°34'0"N

PAGE # 26

1	2	3
4	5	6
7	8	9
10	11	12
13	14	15
16	17	18
19	20	21
22	23	24
25	26	27
28	29	30
31	32	33
34	35	



SPI Waterholes



Mine Hazards

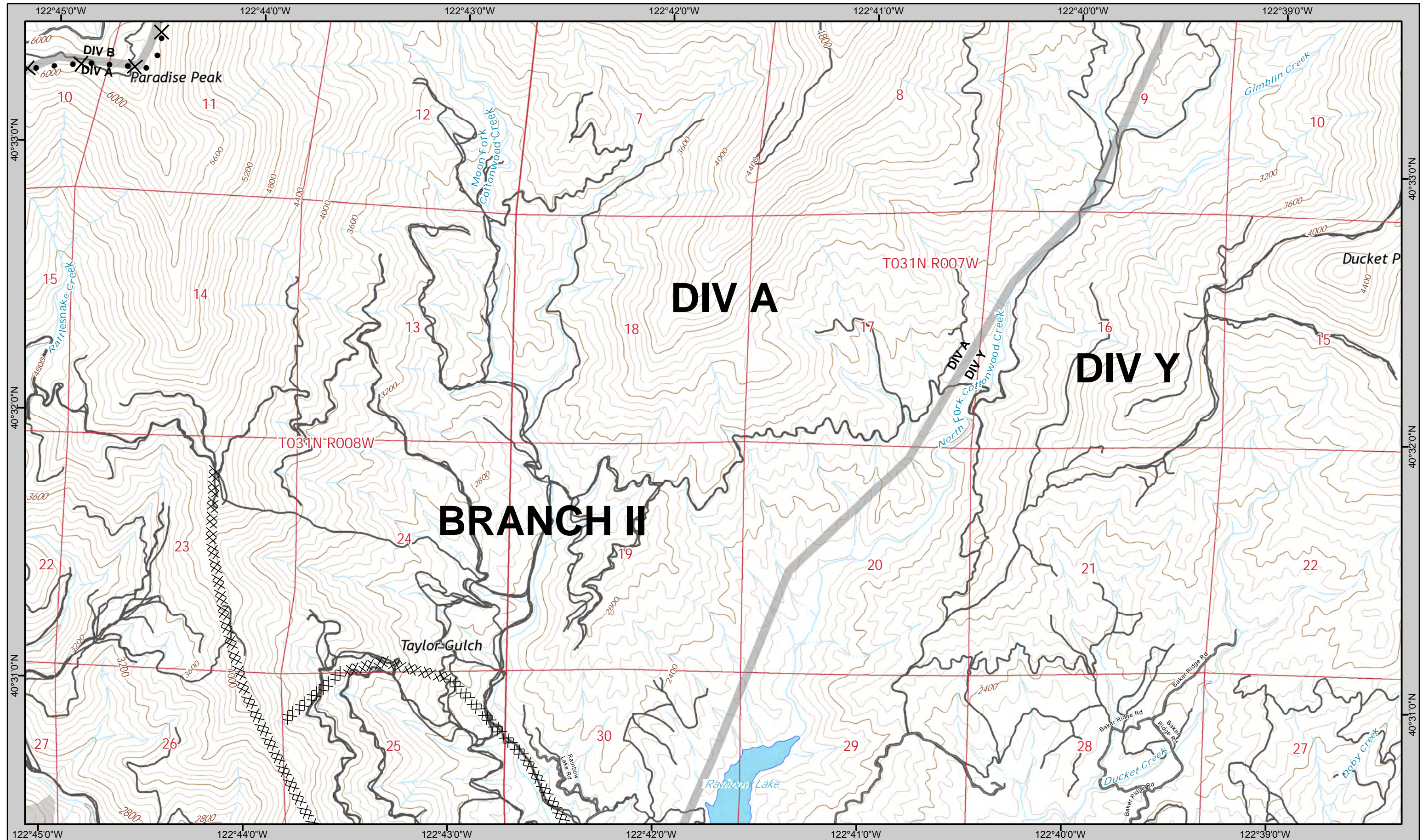


SPI Clearcuts

For standardized symbology see last page.



IAP MAP
July 31, 2018



1	2	3		
4	5	6		
7	8	9	10	11
12	13	14	15	16
17	18	19	20	21
22	23	24	25	26
27	28	29		
30	31	32		
33	34	35		



SPI Waterholes



Mine Hazards

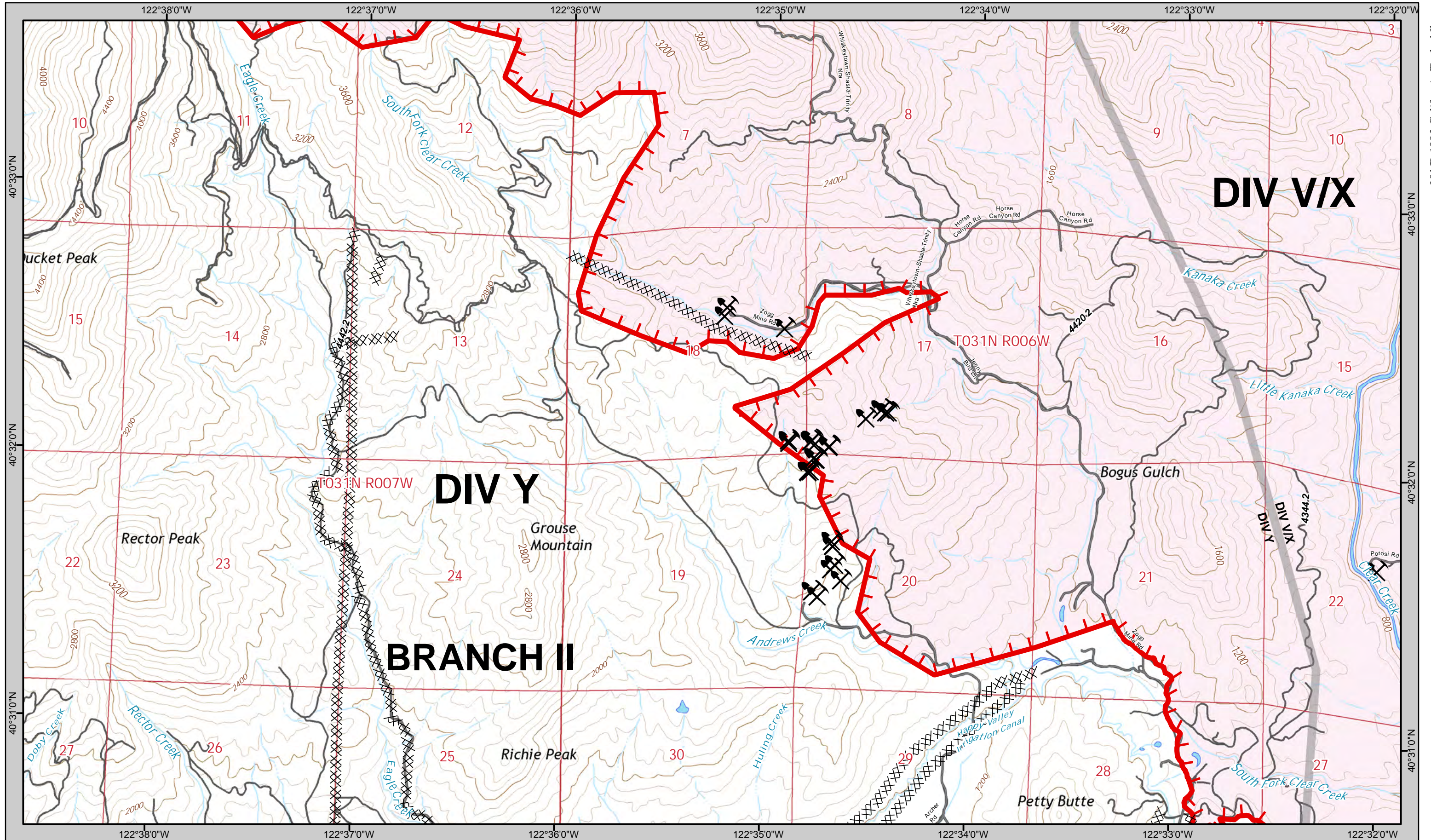


SPI Clearcuts

For standardized symbology see last page.



IAP MAP
July 31, 2018



1	2	3
4	5	6
7	8	9
10	11	12
13	14	15
16	17	18
19	20	21
22	23	24
25	26	27
28	29	30
31	32	33
34	35	



SPI Waterholes



Mine Hazards

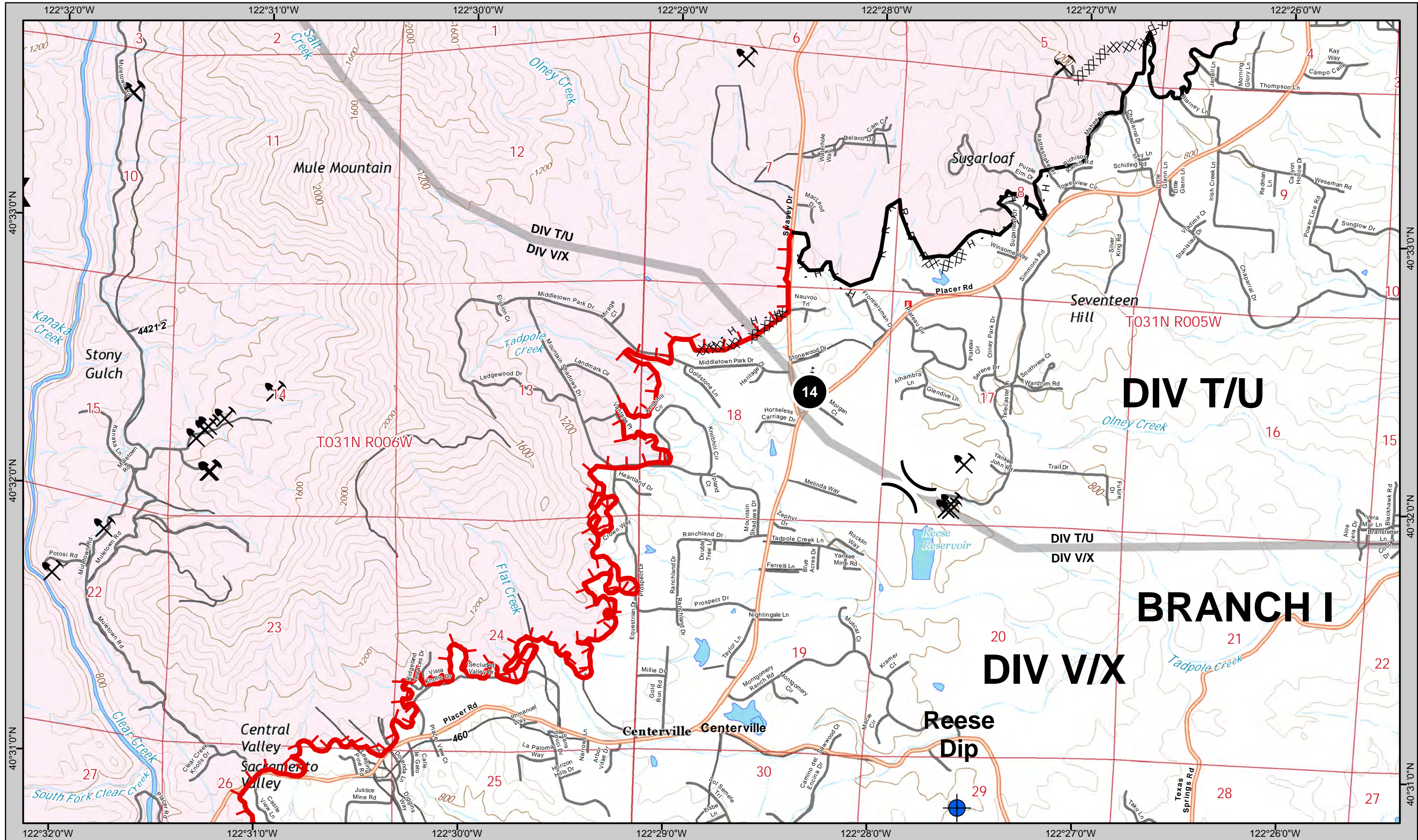


SPI Clearcuts

For standardized symbology see last page.



IAP MAP
July 31, 2018



NAD 1983 California Teale Albers

PAGE # 29

1	2	3
4	5	6
7	8	9
10	11	12
13	14	15
16	17	18
19	20	21
22	23	24
25	26	27
28	29	30
31	32	33
34	35	



SPI Waterholes



Mine Hazards

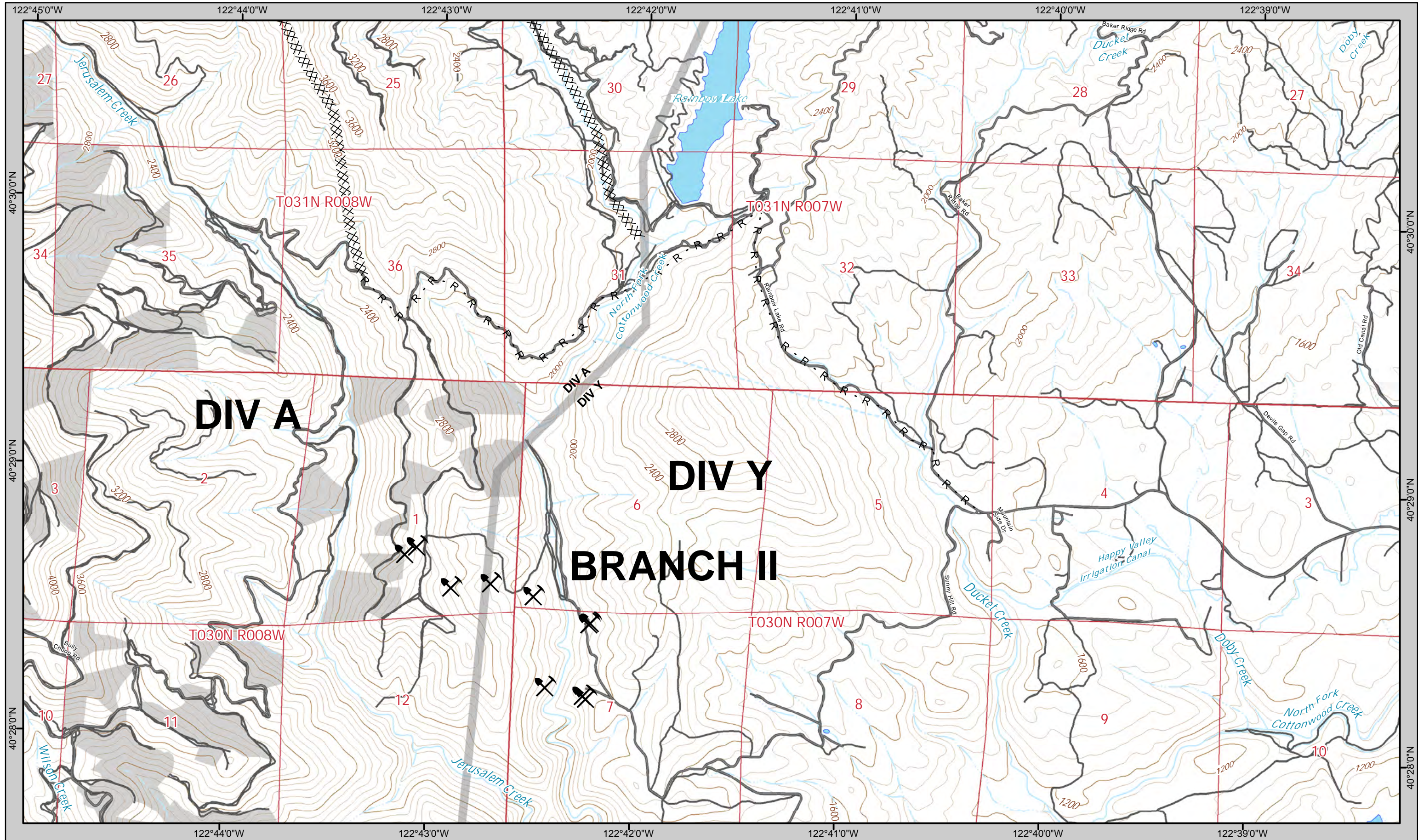


SPI Clearcuts

For standardized symbology see last page.



IAP MAP
July 31, 2018



1	2	3
4	5	6
7	8	9
10	11	12
13	14	15
16	17	18
19	20	21
22	23	24
25	26	27
28	29	30
31	32	33
34	35	36



SPI Waterholes



Mine Hazards

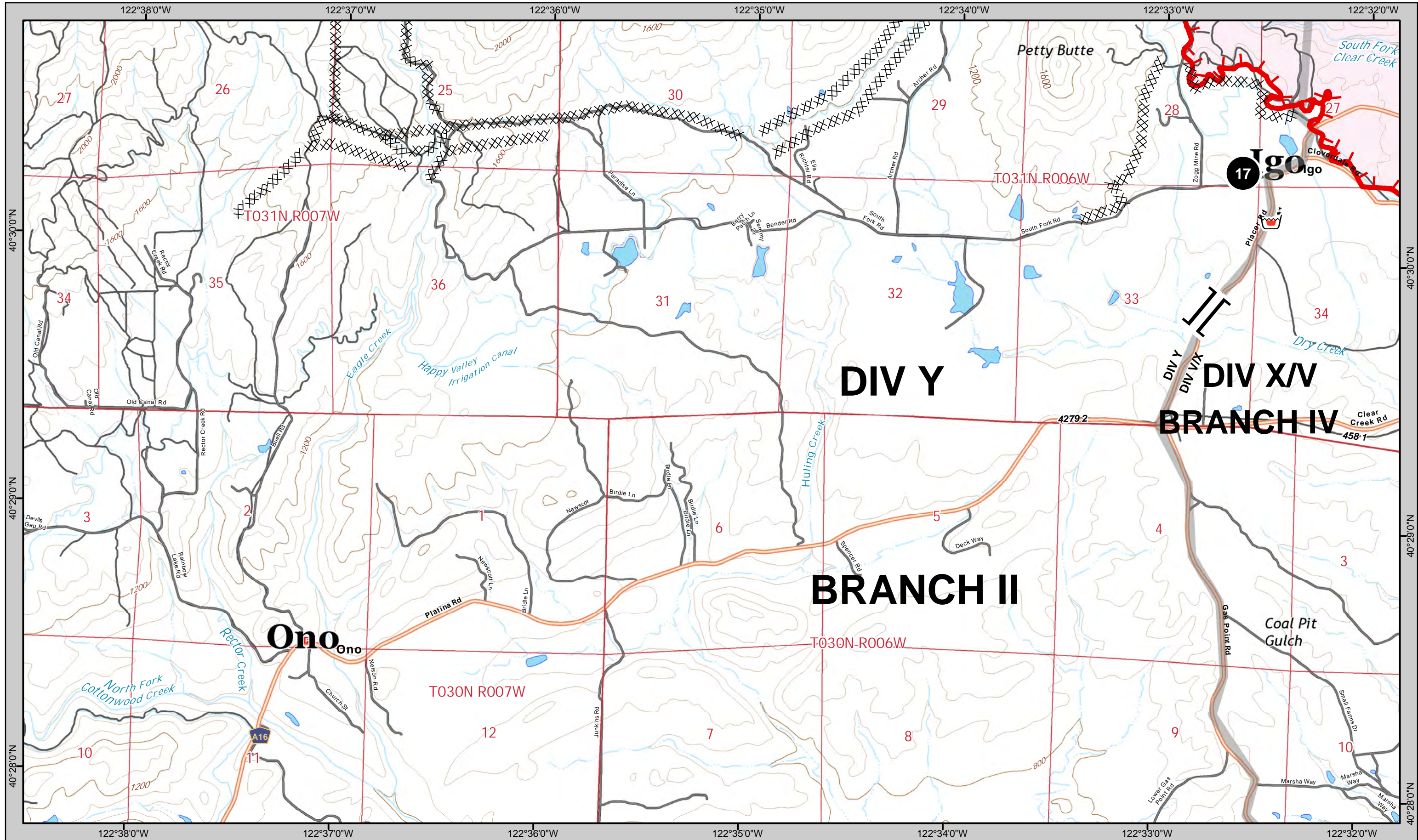


SPI Clearcuts

For standardized symbology see last page.



IAP MAP
July 31, 2018



NAD 1983 California Teale Albers

PAGE # 31

1	2	3
4	5	6
7	8	9
10	11	12
13	14	15
16	17	18
19	20	21
22	23	24
25	26	27
28	29	30
31	32	33
34	35	36



SPI Waterholes



Mine Hazards

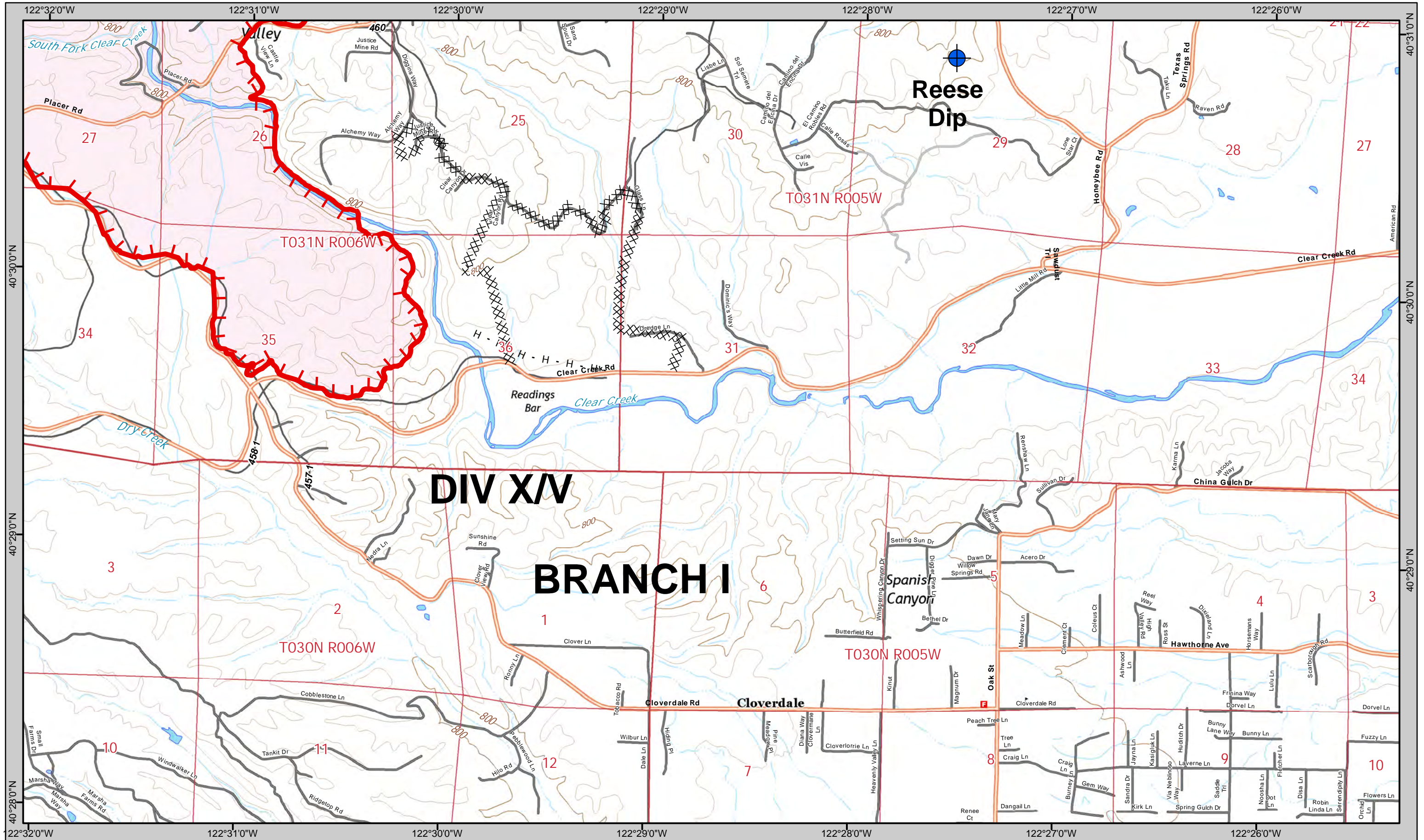


SPI Clearcuts

For standardized symbology see last page.



IAP MAP
July 31, 2018



NAD 1983 California Teale Albers

PAGE # 32

1	2	3
4	5	6
7	8	9
10	11	12
13	14	15
16	17	18
19	20	21
22	23	24
25	26	27
28	29	30
31	32	33
34	35	



SPI Waterholes



Mine Hazards

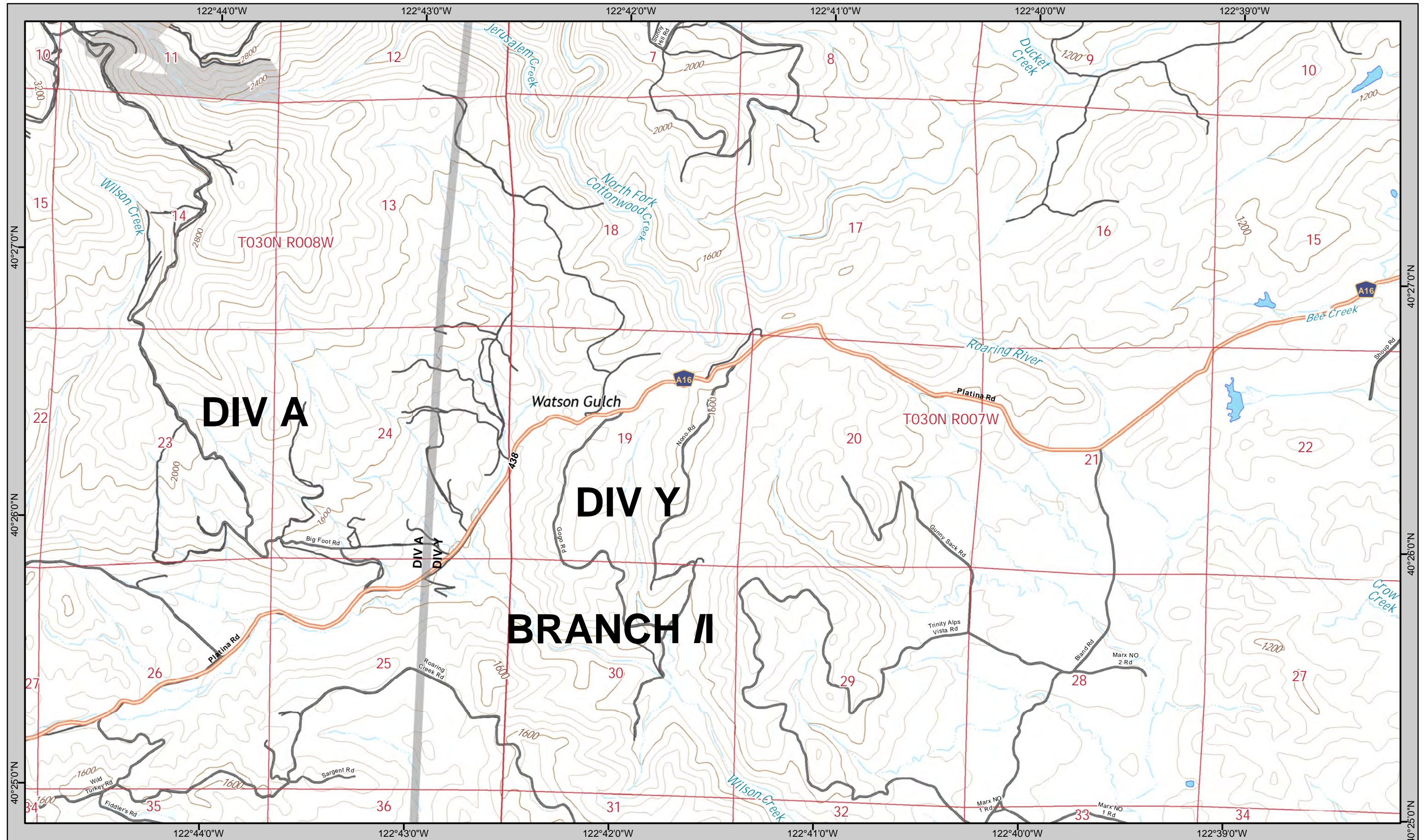


SPI Clearcuts

For standardized symbology see last page.



IAP MAP
July 31, 2018



NAD 1983 California Teale Albers

PAGE # 33

1	2	3
4	5	6
7	8	9
10	11	12
13	14	15
16	17	18
19	20	21
22	23	24
25	26	27
28	29	30
31	32	33
34	35	36



SPI Waterholes



Mine Hazards

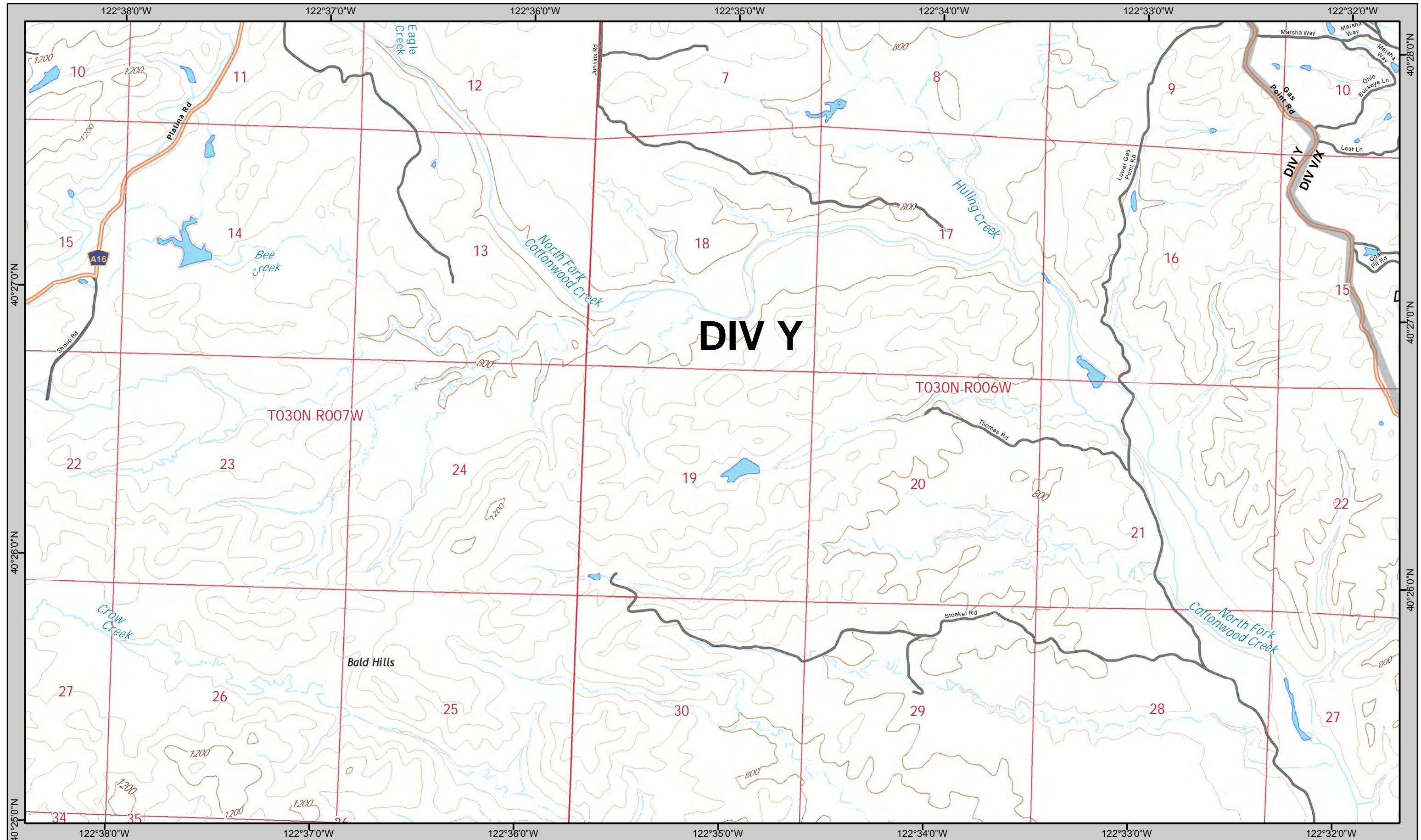


SPI Clearcuts

For standardized symbology see last page.



IAP MAP
July 31, 2018



NAD 1983 California Teale Albers

PAGE # 34

1	2	3		
4	5	6		
7	8	9	10	11
12	13	14	15	16
17	18	19	20	21
22	23	24	25	26
27	28	29		
30	31	32		
33	34	35		



SPI Waterholes



Mine Hazards

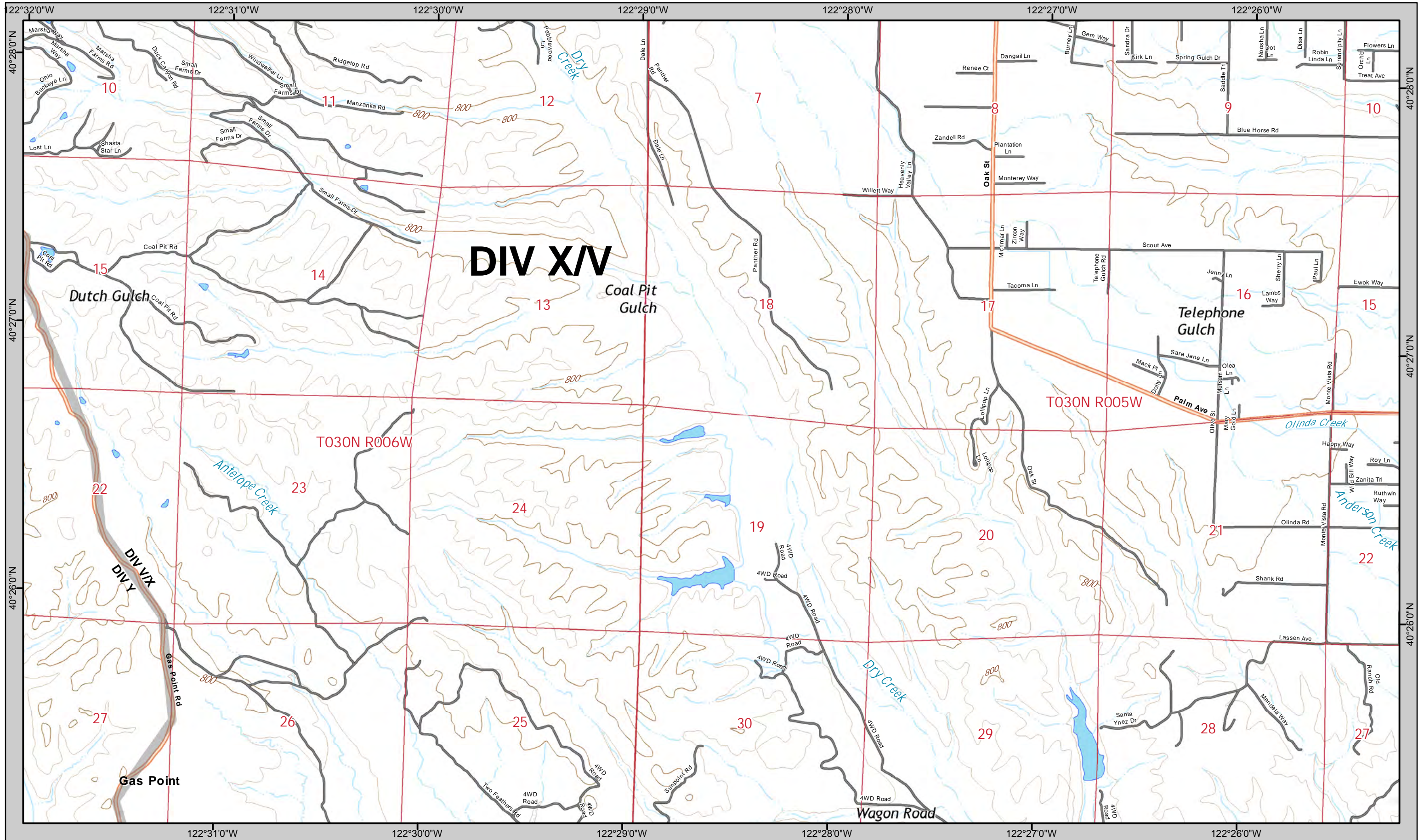


SPI Clearcuts

For standardized symbology see last page.



IAP MAP
July 31, 2018



NAD 1983 California Teale Albers

40°28'0"N

40°27'0"N

40°26'0"N

122°32'0"W

122°31'0"W

122°30'0"W

122°29'0"W

122°28'0"W

122°27'0"W

122°26'0"W

40°27'0"N

40°26'0"N

122°31'0"W

122°30'0"W

122°29'0"W

122°28'0"W

122°27'0"W

122°26'0"W

1	2	3
4	5	6
7	8	9
10	11	12
13	14	15
16	17	18
19	20	21
22	23	24
25	26	27
28	29	30
31	32	33
34	35	



SPI Waterholes



Mine Hazards



SPI Clearcuts

For standardized symbology see last page.



IAP MAP
July 31, 2018

Fire Breaks

- Sector
- Division
- Branch
- Zone

Fire Points

- Unknown
- Aerial Hazard
- Aerial Ignition
- Check Point
- Camp
- Drop Point
- Fire Location
- Fire Origin
- Fire Station
- First Aid Station
- Gate
- Helibase
- Helispot
- Hot Spot
- Incident Base
- Incident Command Post
- IR Isolated Heat Source
- Lookout
- Unimproved Landing Site
- Mobile Weather Unit
- Pump
- Repeater
- Retardant Pickup
- Retardant/Mud Pit
- Safety Zone
- Segment Break (Fire Use)
- Sling Site
- Spot Fire
- Staging Area
- Telephone
- Water Source
- Restricted Water Source
- Wind Speed & Direction
- Other

Fire Lines

- Uncontrolled Fire Edge
- Completed Dozer Line
- Completed Line
- Hand Line
- Road as Completed Line
- Escape Route
- Active Burnout
- Aerial Foam Drop
- Aerial Hazard
- Aerial Ignition
- Aerial Retardant Drop
- Aerial Water Drop
- Air Tanker Foam
- Air Tanker Retardant
- Completed Burnout
- Explosive Line
- Fire Break Planned or Incomplete
- Fire Spread Prediction
- Helitanker Foam
- Helitanker Water
- Highlighted Manmade Feature
- Line Break Completed
- Management Action Point
- Maximum Manageable Area
- Planned Fire Line
- Planned Secondary Line
- Plow Line
- Proposed Burnout
- Proposed Dozer Line
- Ridge / Geographic Feature
- Other
- Unknown

NAD83 1:24,000

