






PUBLIC INFORMATION MAP  
 CARR INCIDENT  
 CA-SHU-007808



  
 NAD83 1:58,000  
 — Uncontrolled Fire Edge  
 — Completed Line  
 - - - Completed Burnout




  
 0 1 Miles

CARR  
 CA-SHU-007808  
 PIO MAP  
 August 18, 2018