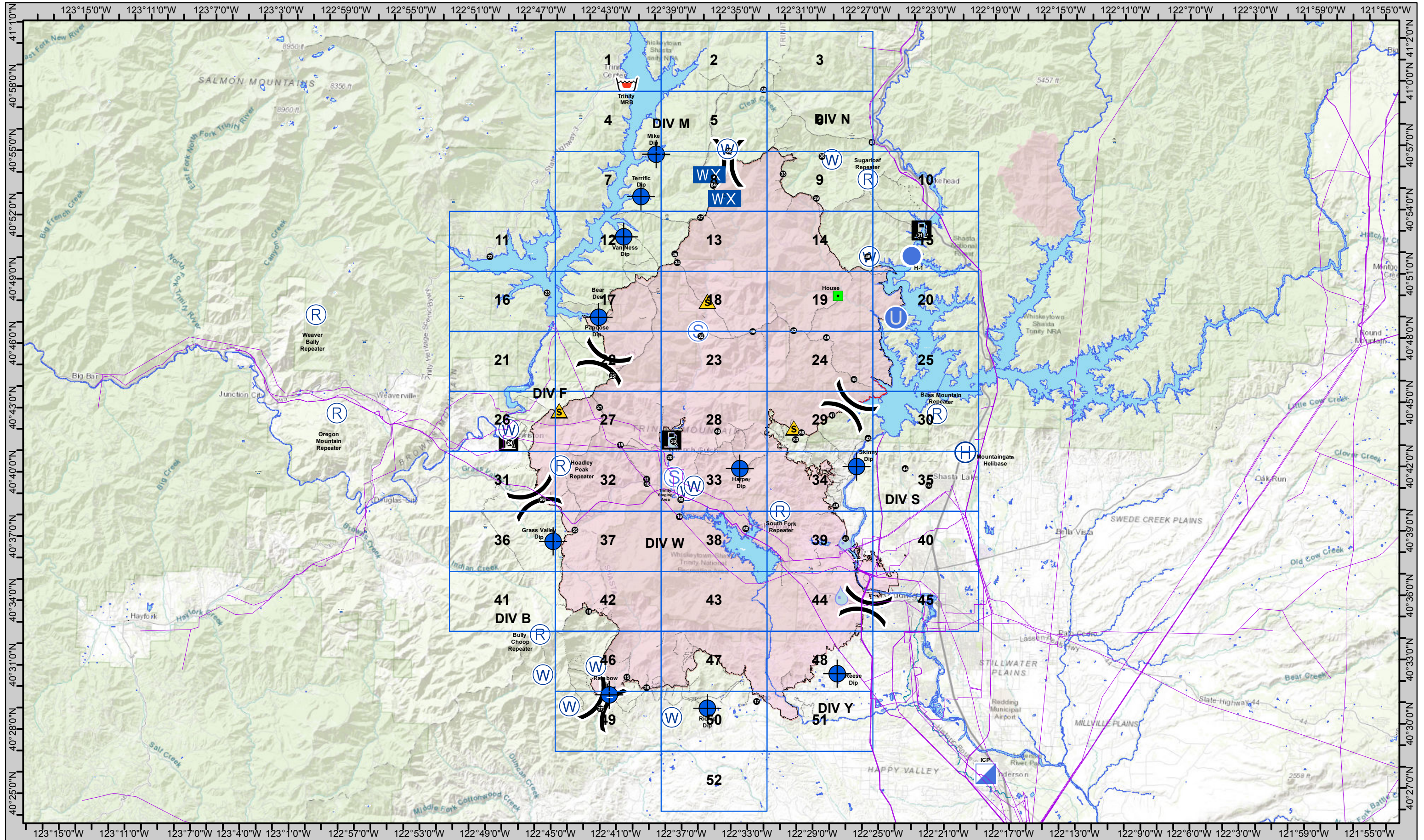


CARR INCIDENT



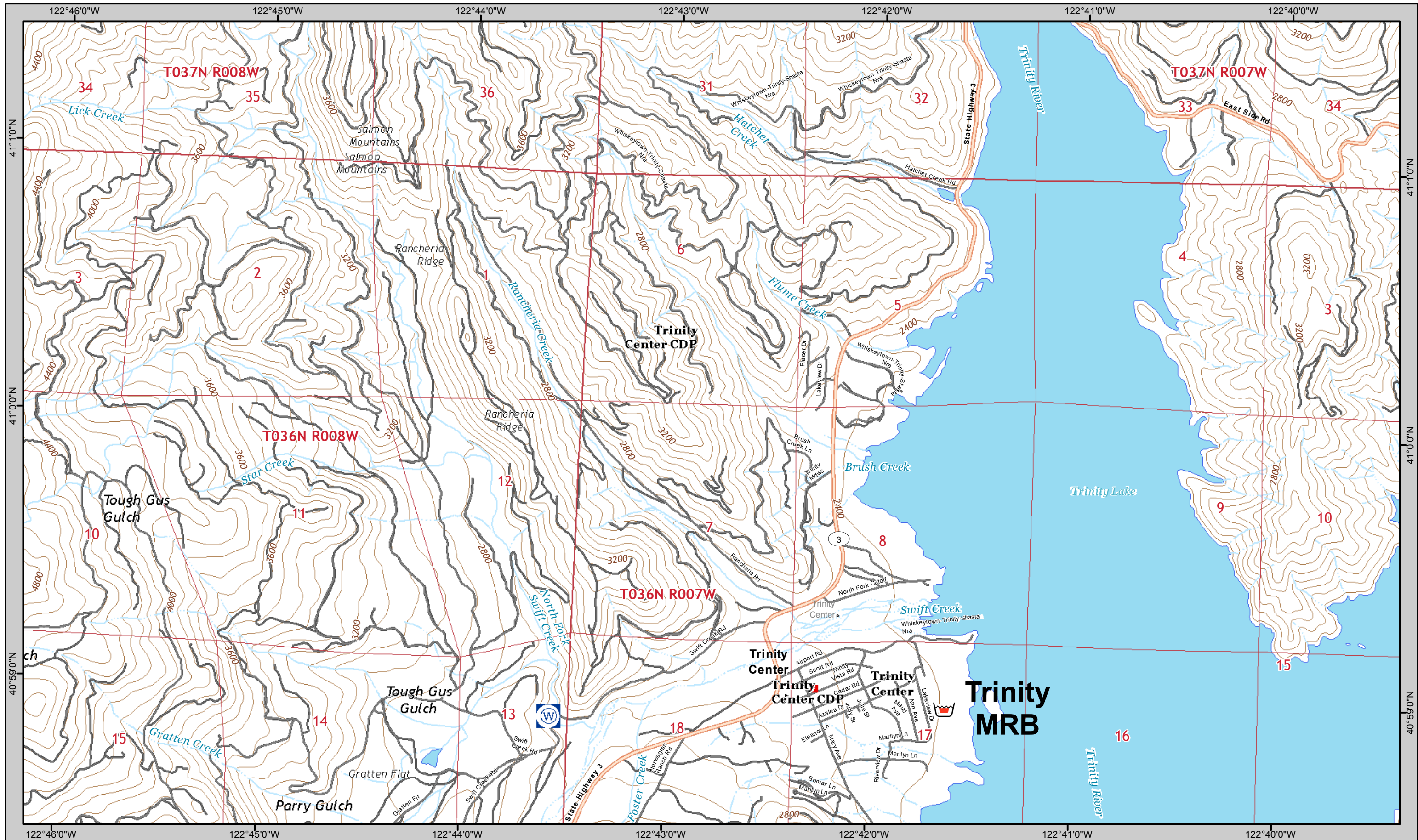
	0	



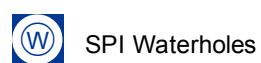
For standardized symbology see last page.



IAP MAP
August 25-30, 2018



	1	2
	4	5

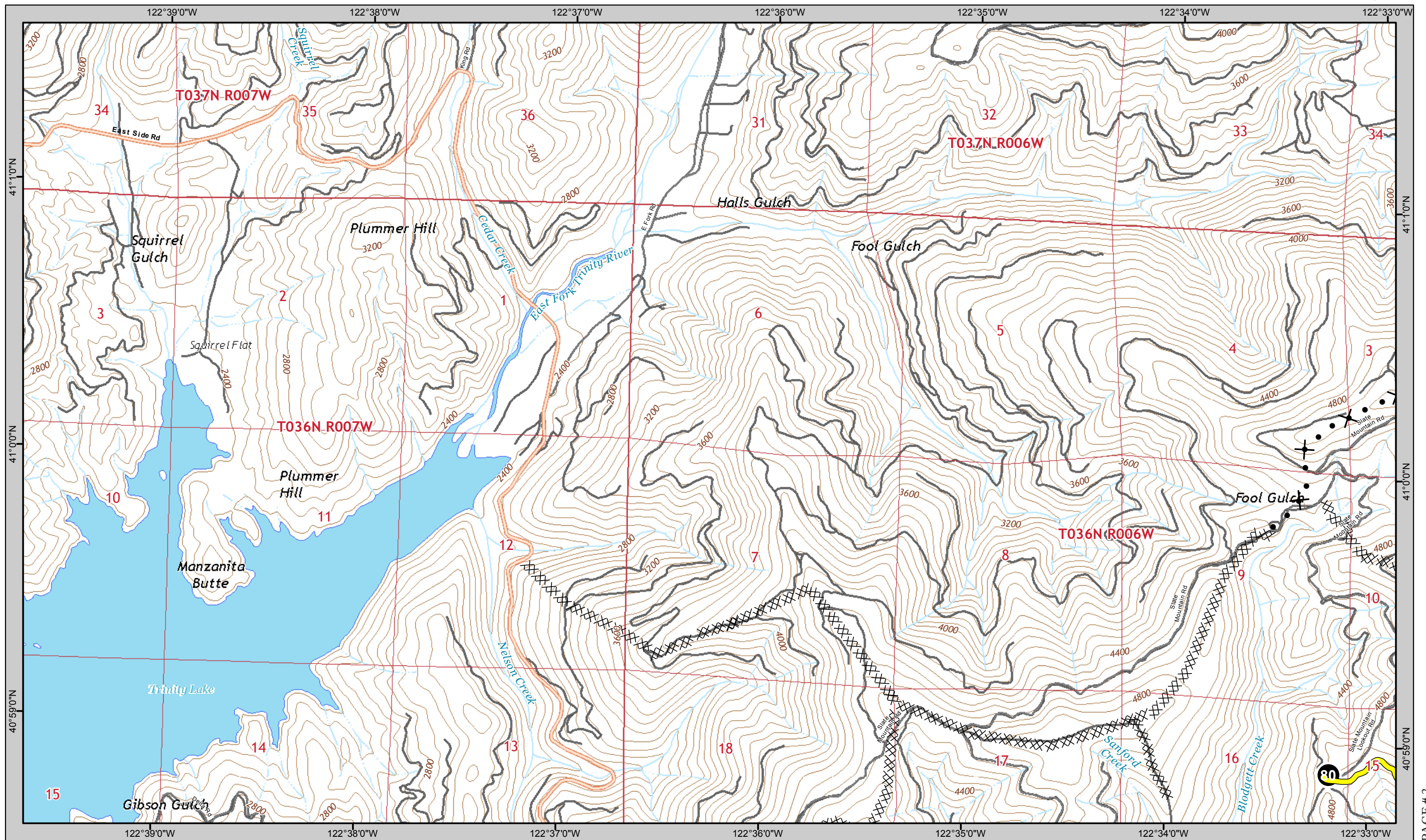


For standardized symbology see last page.



IAP MAP
August 25-30, 2018

CARR INCIDENT



1	2	3
4	5	6

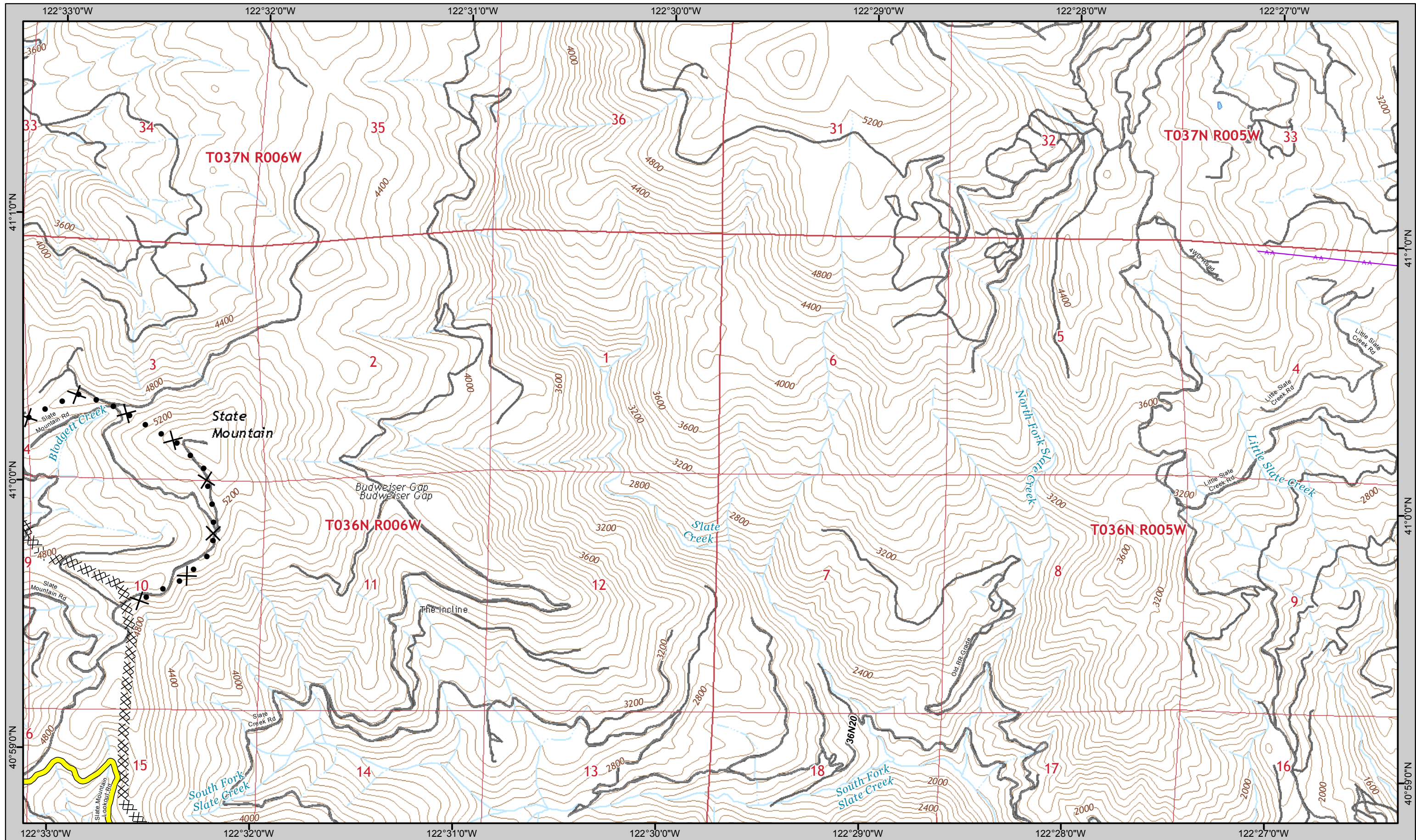


Travel Routes

For standardized symbology see last page.



IAP MAP
August 25-30, 2018



2	3
5	6

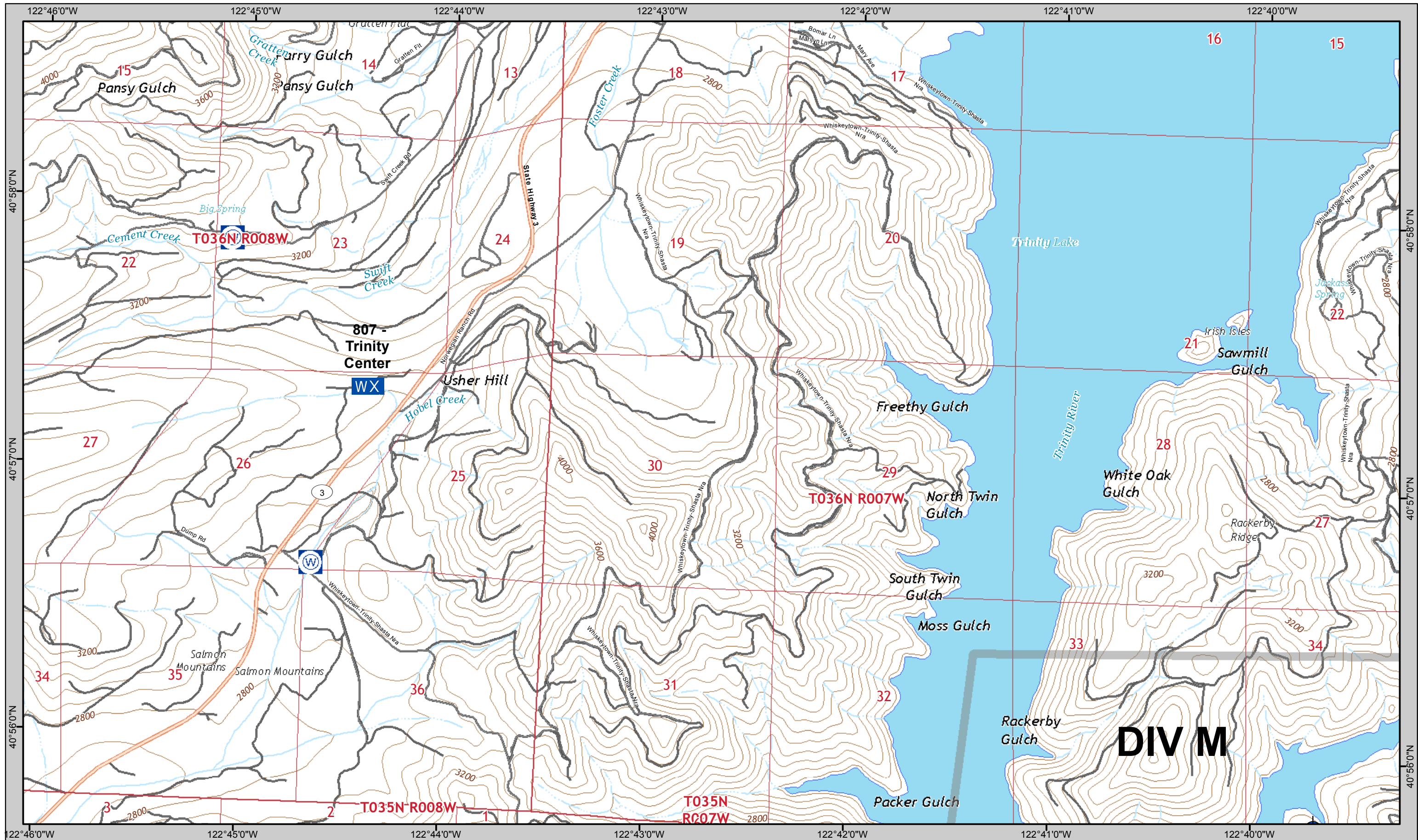


Travel Routes


For standardized symbology see last page.



IAP MAP
August 25-30, 2018



	1	2
	4	5
	7	8



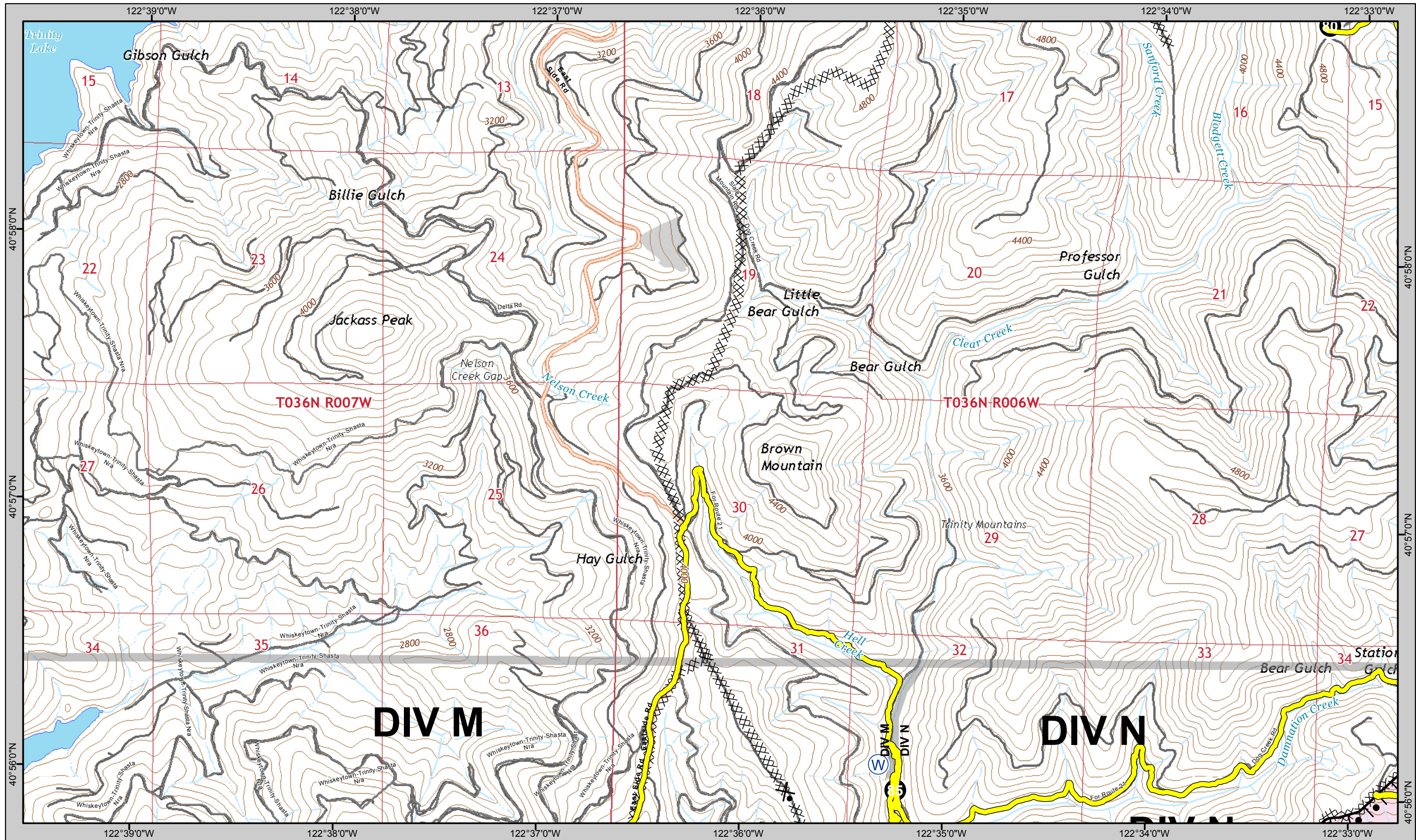
SPI Waterholes

For standardized symbology see last page.



IAP MAP
August 25-30, 2018

CARR INCIDENT



1	2	3
4	5	6
7	8	9

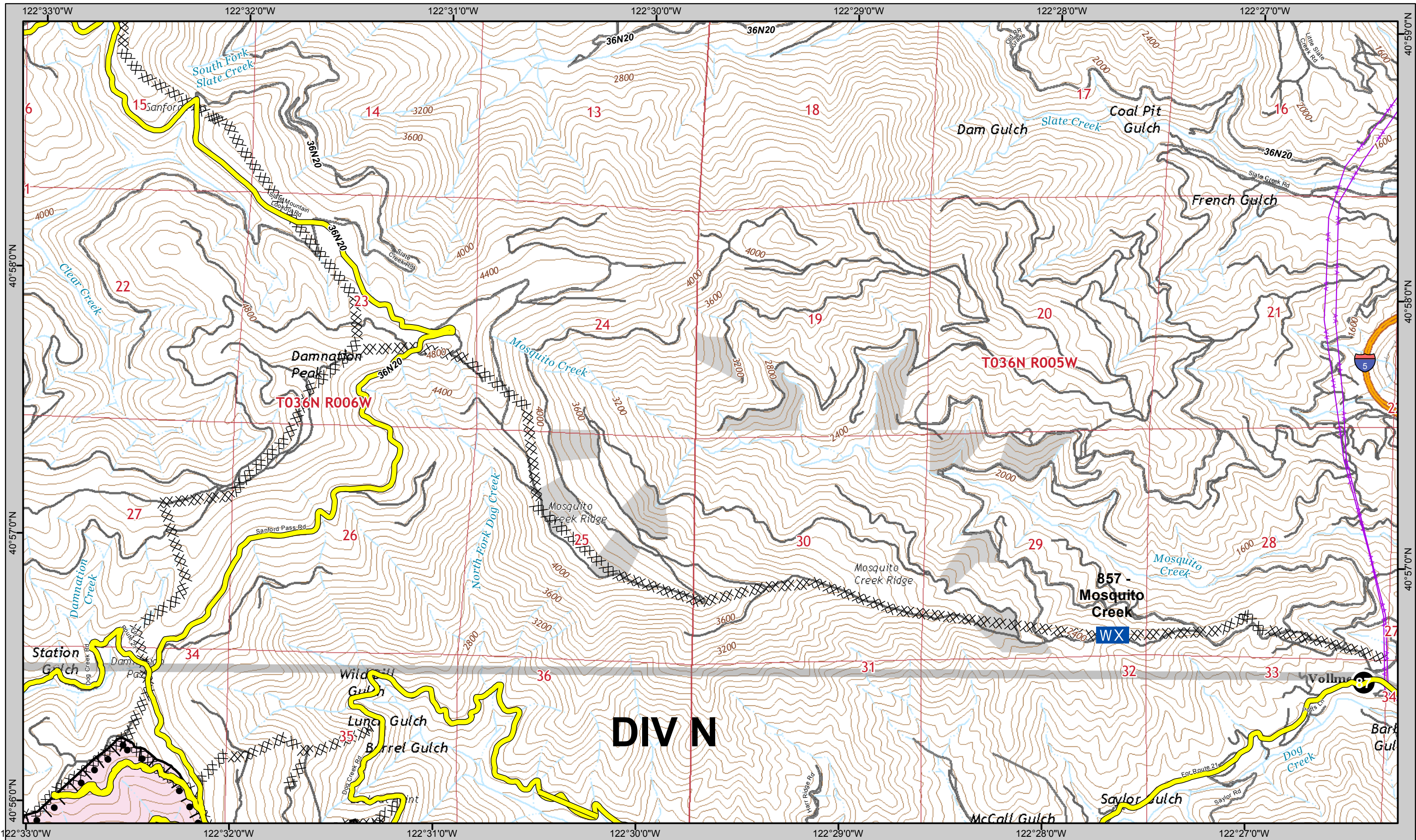


Travel Routes SPI Clearcuts

For standardized symbology see last page.



IAP MAP
August 25-30, 2018



2	3	
5	6	
8	9	10

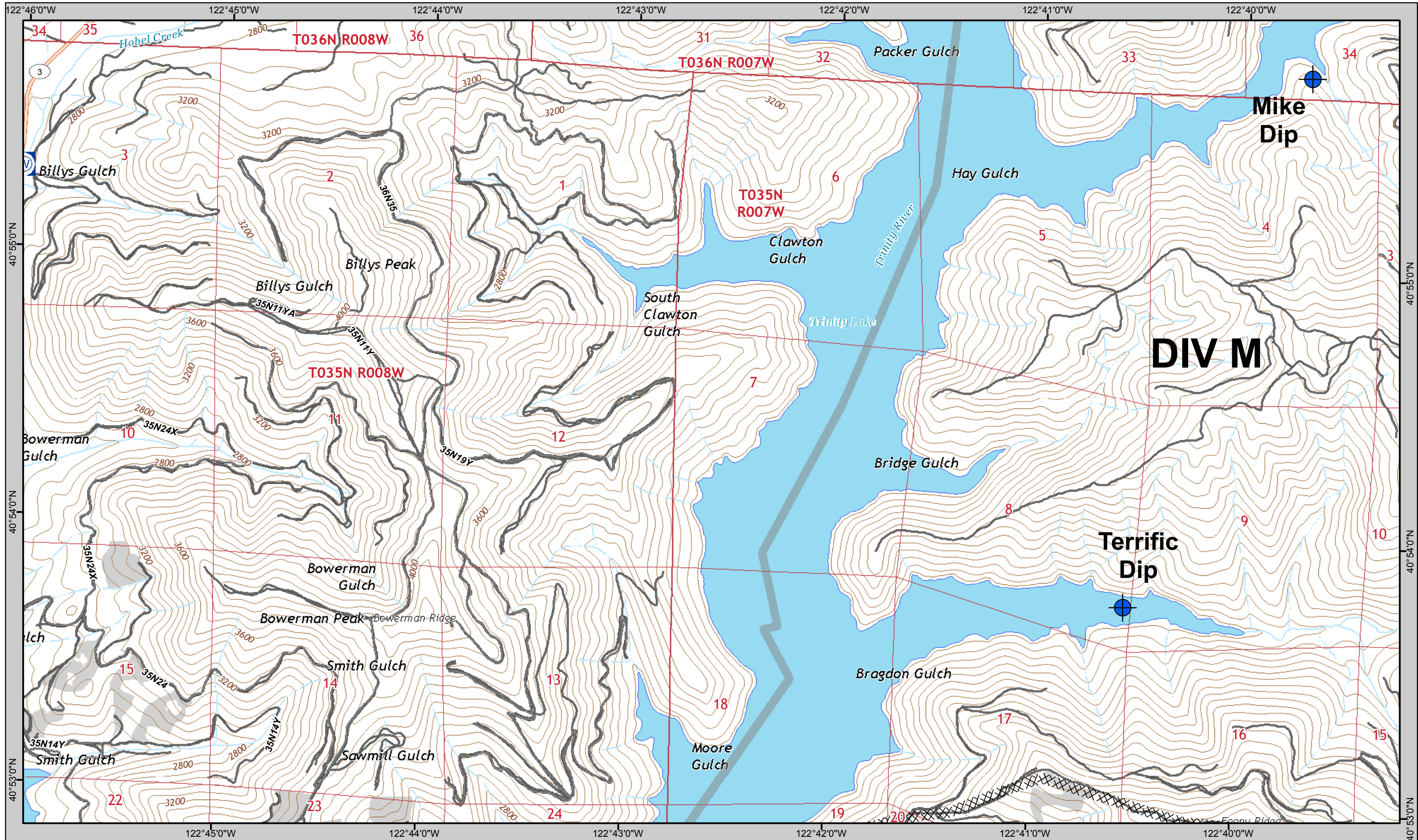


Travel Routes SPI Clearcuts

For standardized symbology see last page.



IAP MAP
August 25-30, 2018



	4	5
	7	8
11	12	13



SPI Waterholes



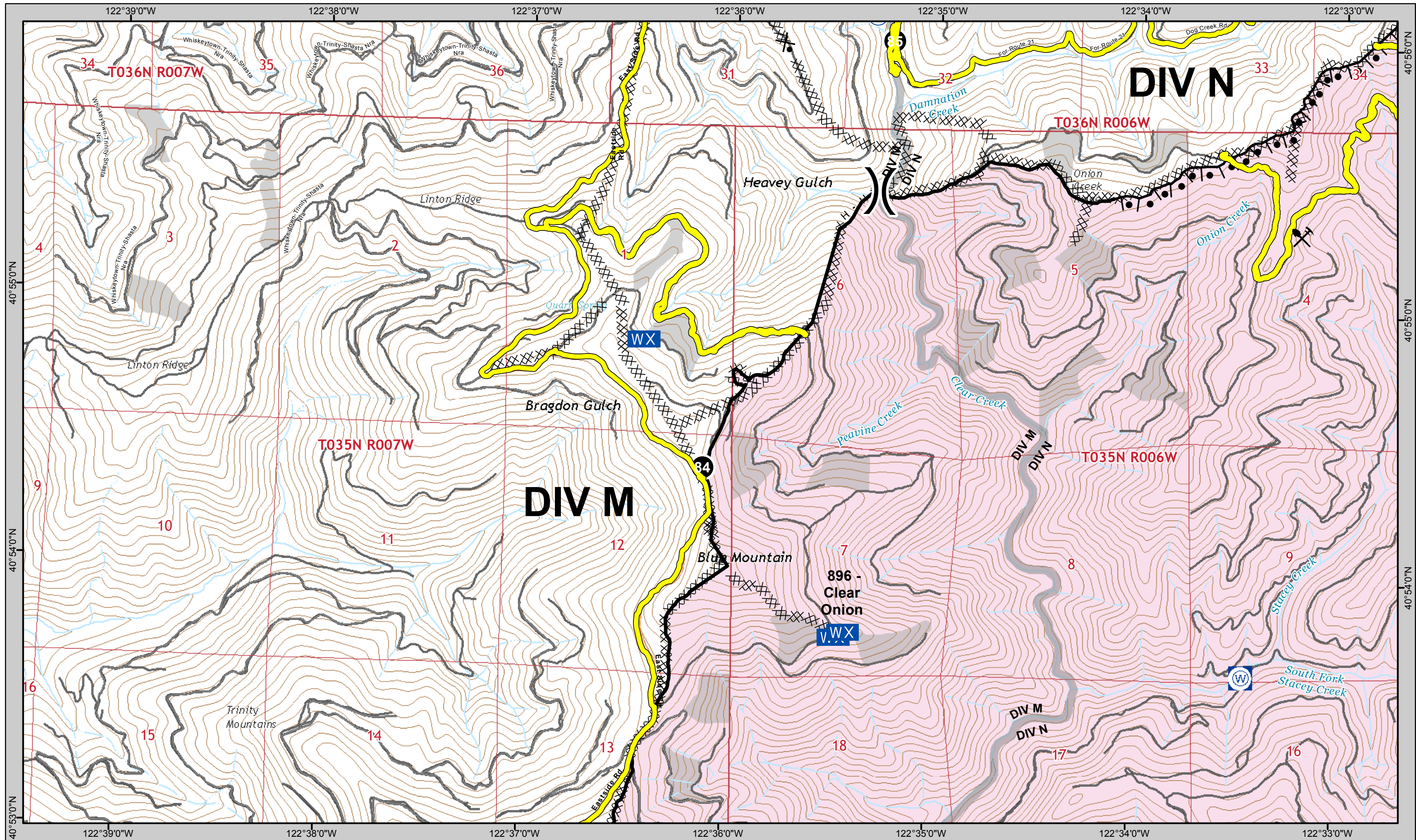
SPI Clearcuts

For standardized symbology see last page.



IAP MAP
August 25-30, 2018

CARR INCIDENT



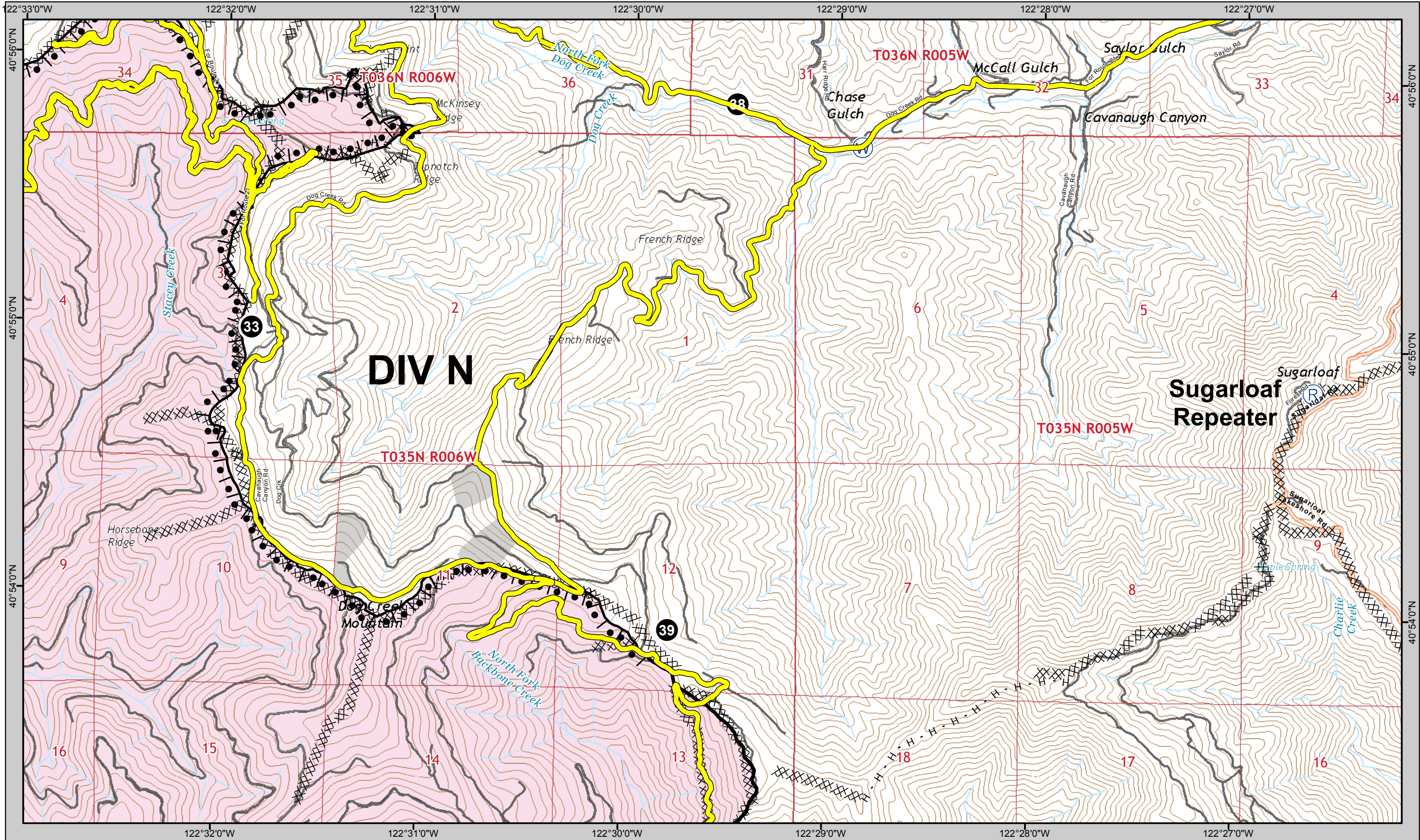
4	5	6
7	8	9
12	13	14



- Mine Hazards
- Travel Routes
- SPI Waterholes
- SPI Clearcuts
- For standardized symbology see last page.



IAP MAP
August 25-30, 2018



5	6	
8	9	10
13	14	15



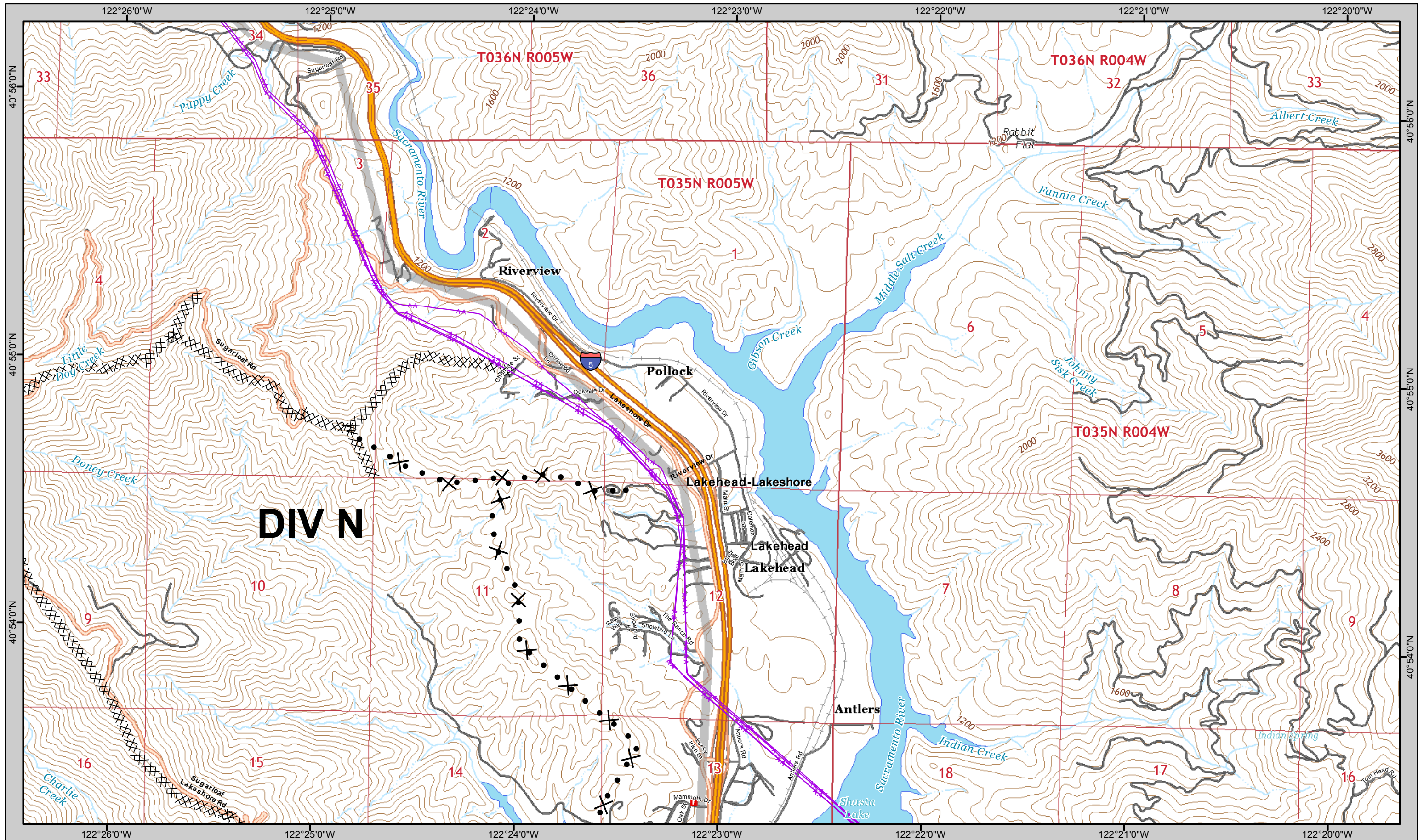
 Travel Routes  SPI Clearcuts

For standardized symbology see last page.



IAP MAP
August 25-30, 2018

CARR INCIDENT



6		
9	10	
14	15	

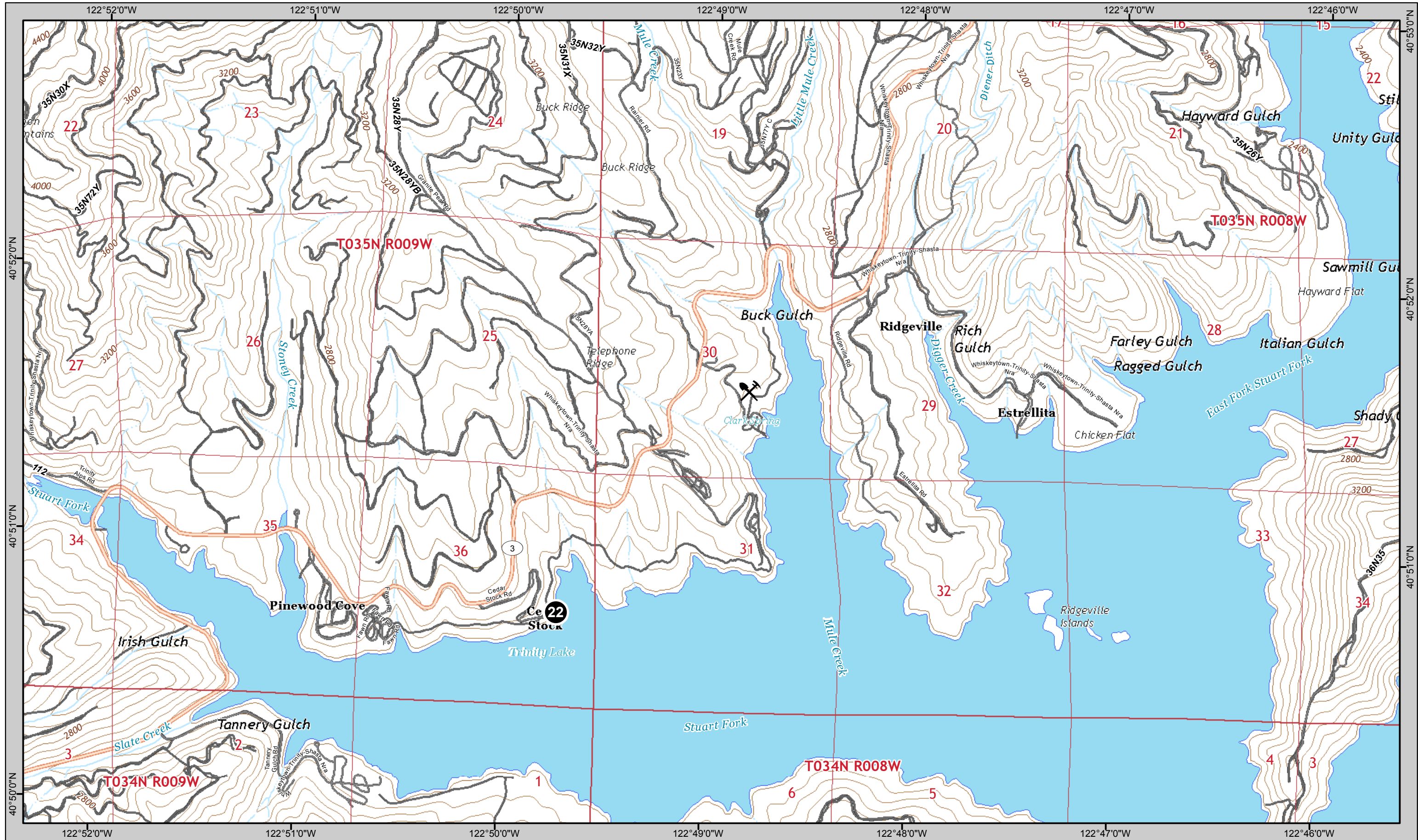


For standardized symbology see last page.



IAP MAP
August 25-30, 2018

CARR INCIDENT



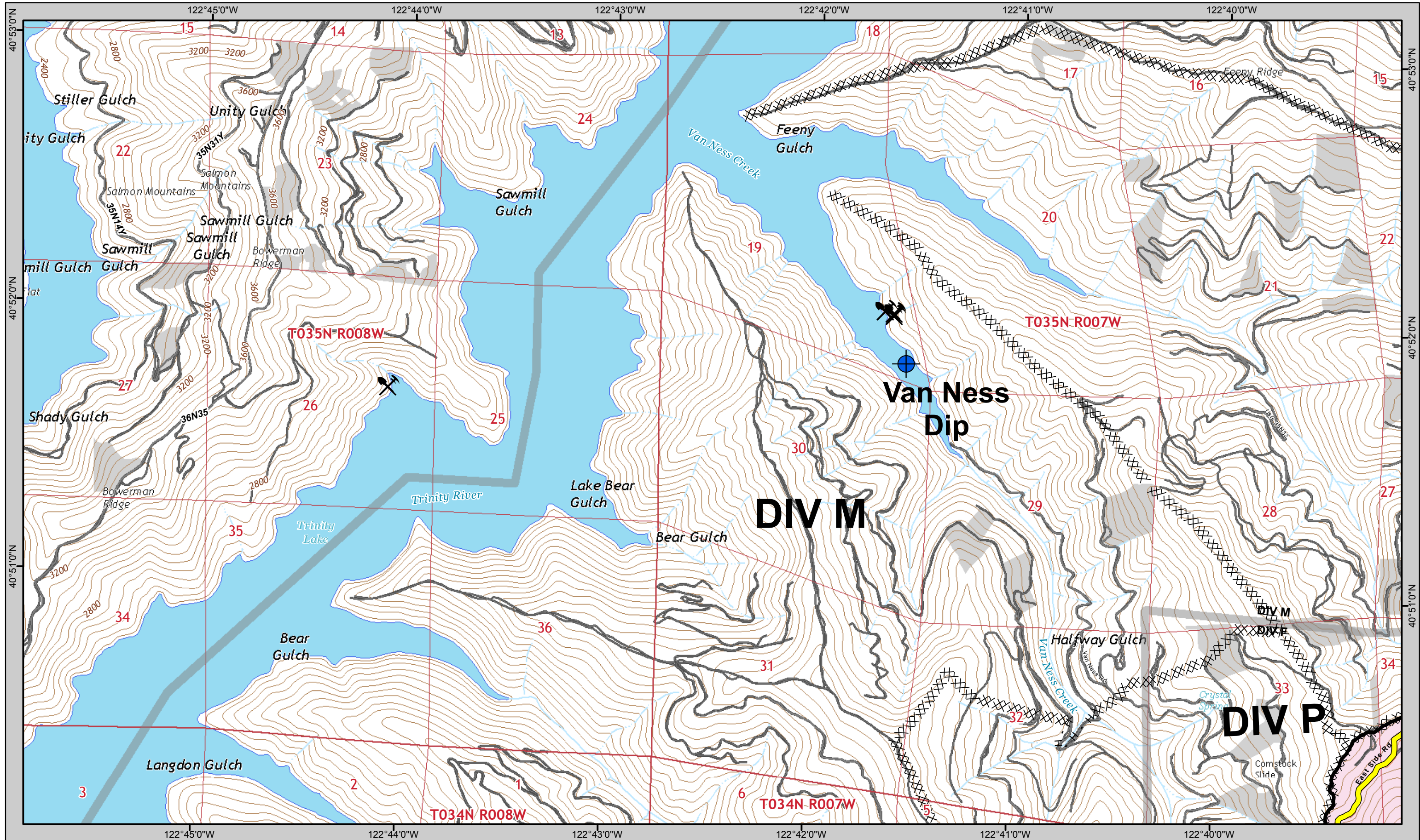
		7
11	12	
16	17	



For standardized symbology see last page.



IAP MAP
August 25-30, 2018



	7	8
11	12	13
16	17	18

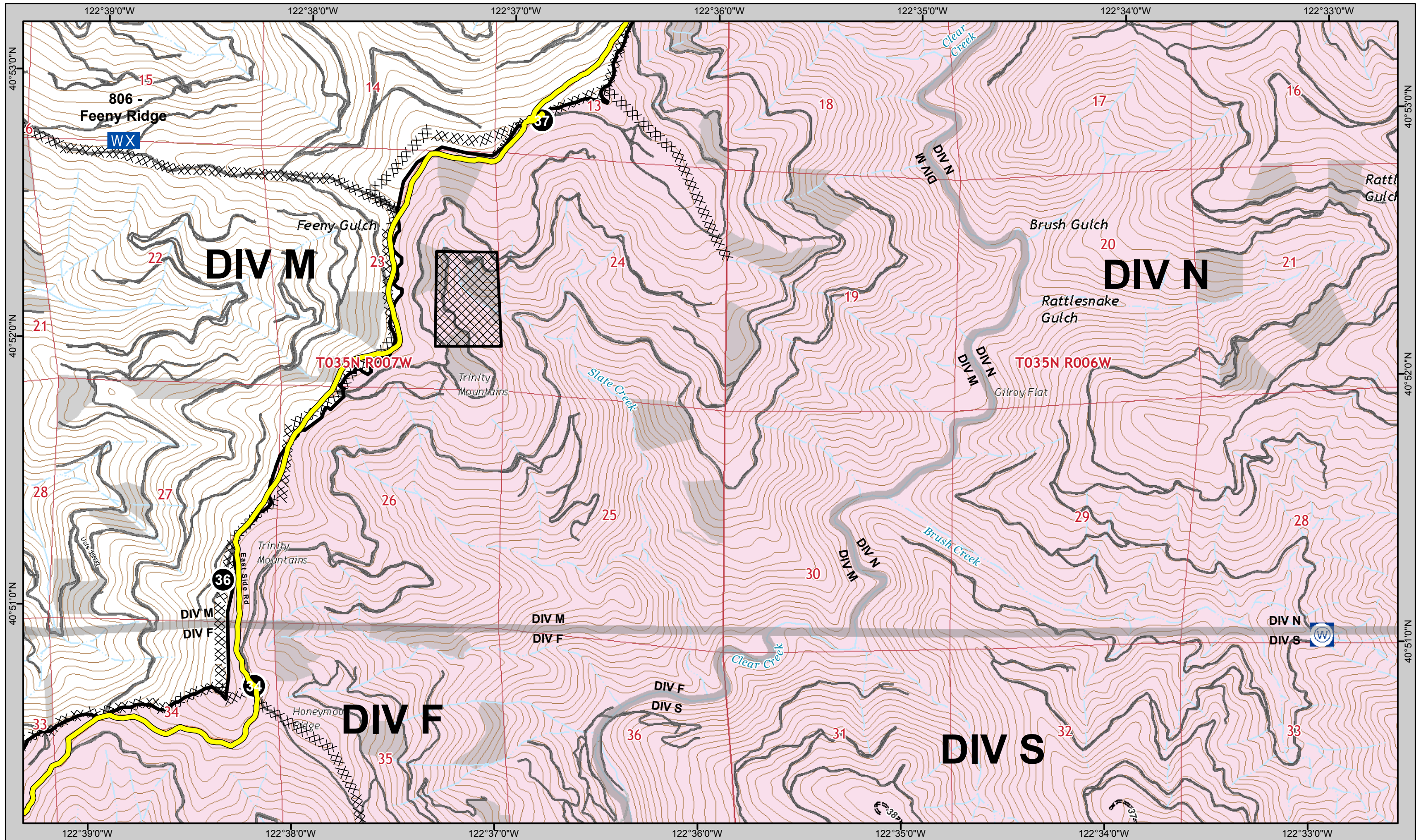


-  Mine Hazards
-  SPI Clearcuts
-  Travel Routes

For standardized symbology see last page.



IAP MAP
August 25-30, 2018



7	8	9
12	13	14
17	18	19

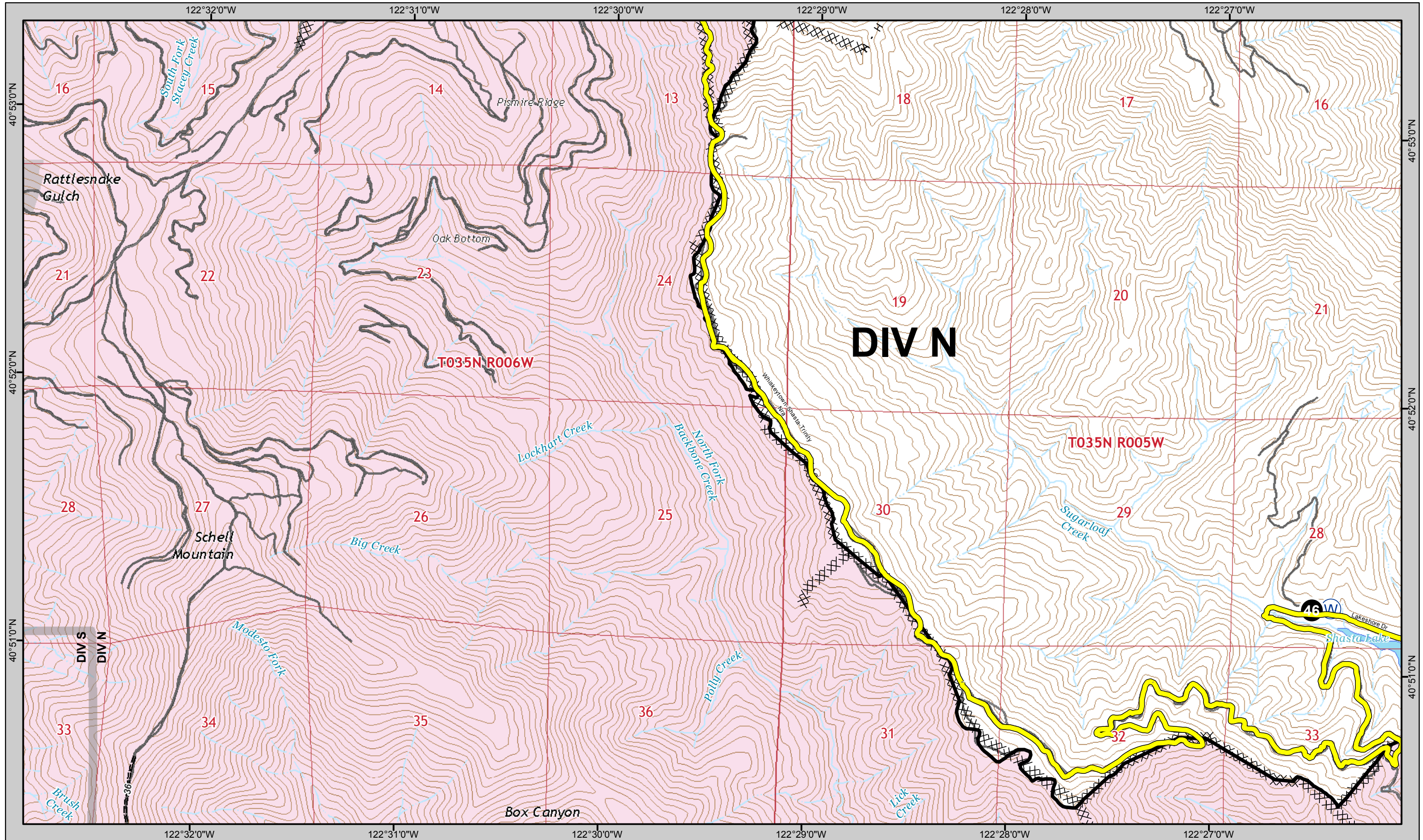


- SPI - Active Falling
- SPI Clearcuts
- Travel Routes
- SPI Waterholes

For standardized symbology see last page.



IAP MAP
August 25-30, 2018



8	9	10
13	14	15
18	19	20

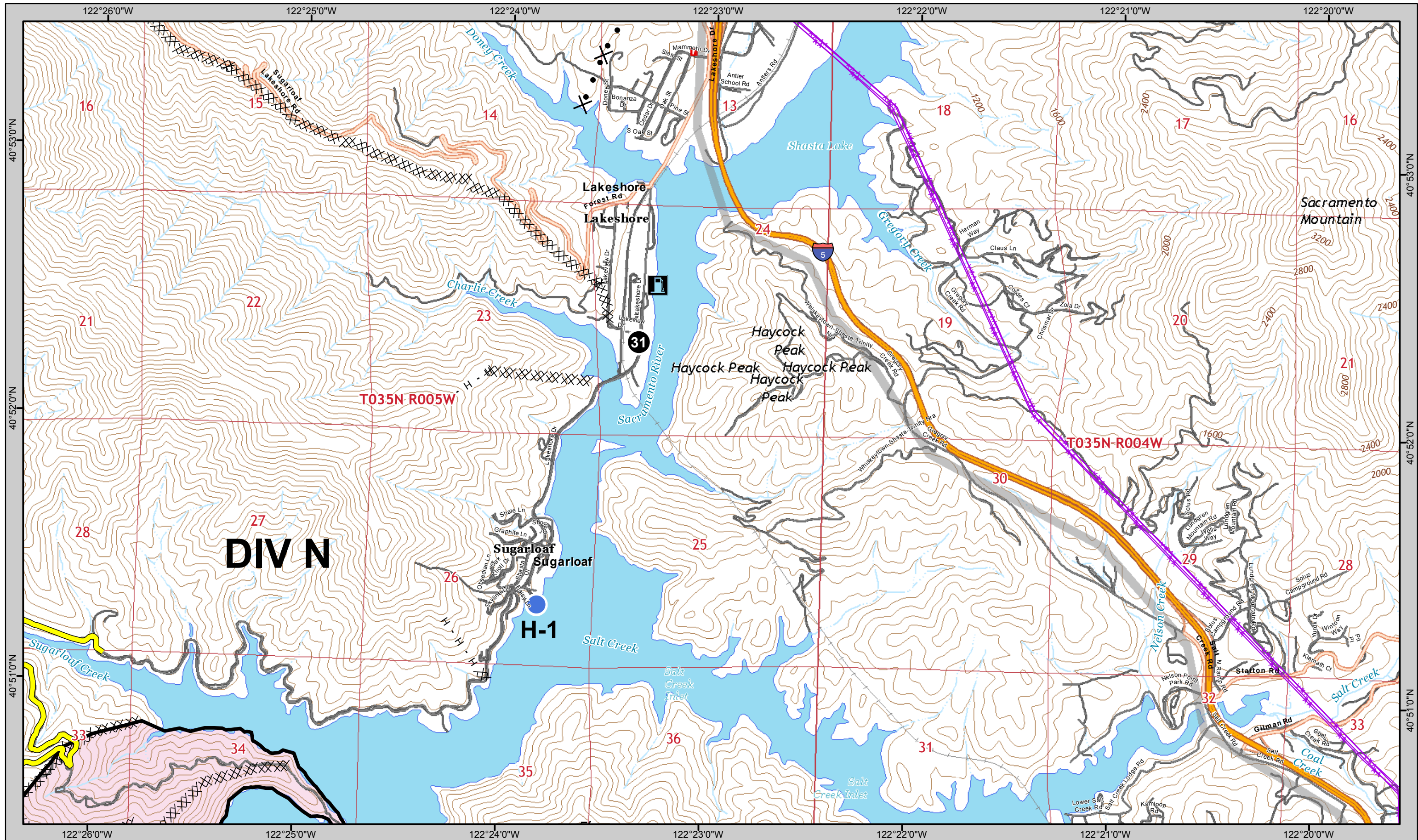


 Travel Routes  SPI Clearcuts

For standardized symbology see last page.



IAP MAP
August 25-30, 2018



DIV N

9	10
14	15
19	20

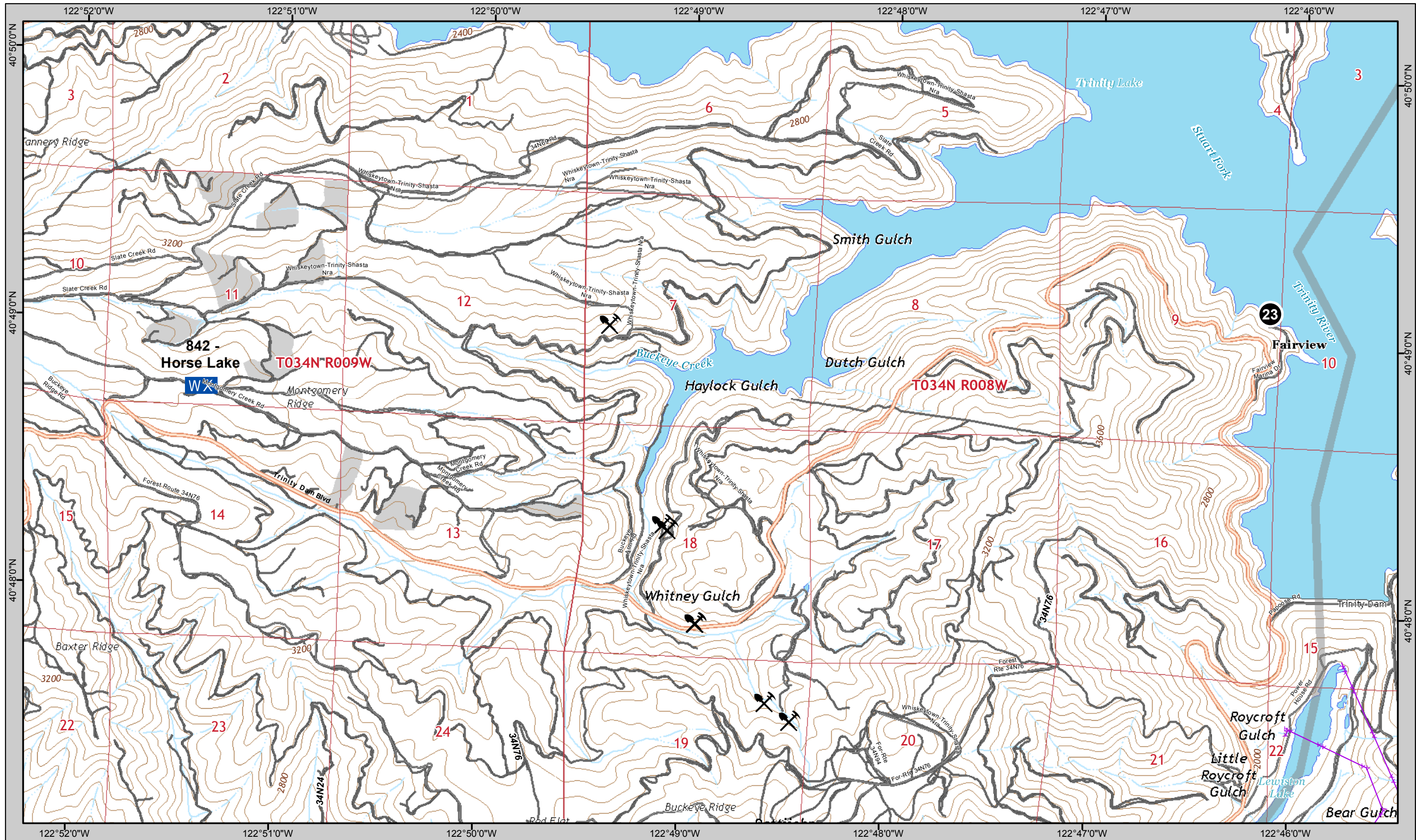


Travel Routes

For standardized symbology see last page.



IAP MAP
August 25-30, 2018



	11	12
	16	17
	21	22



Mine Hazards



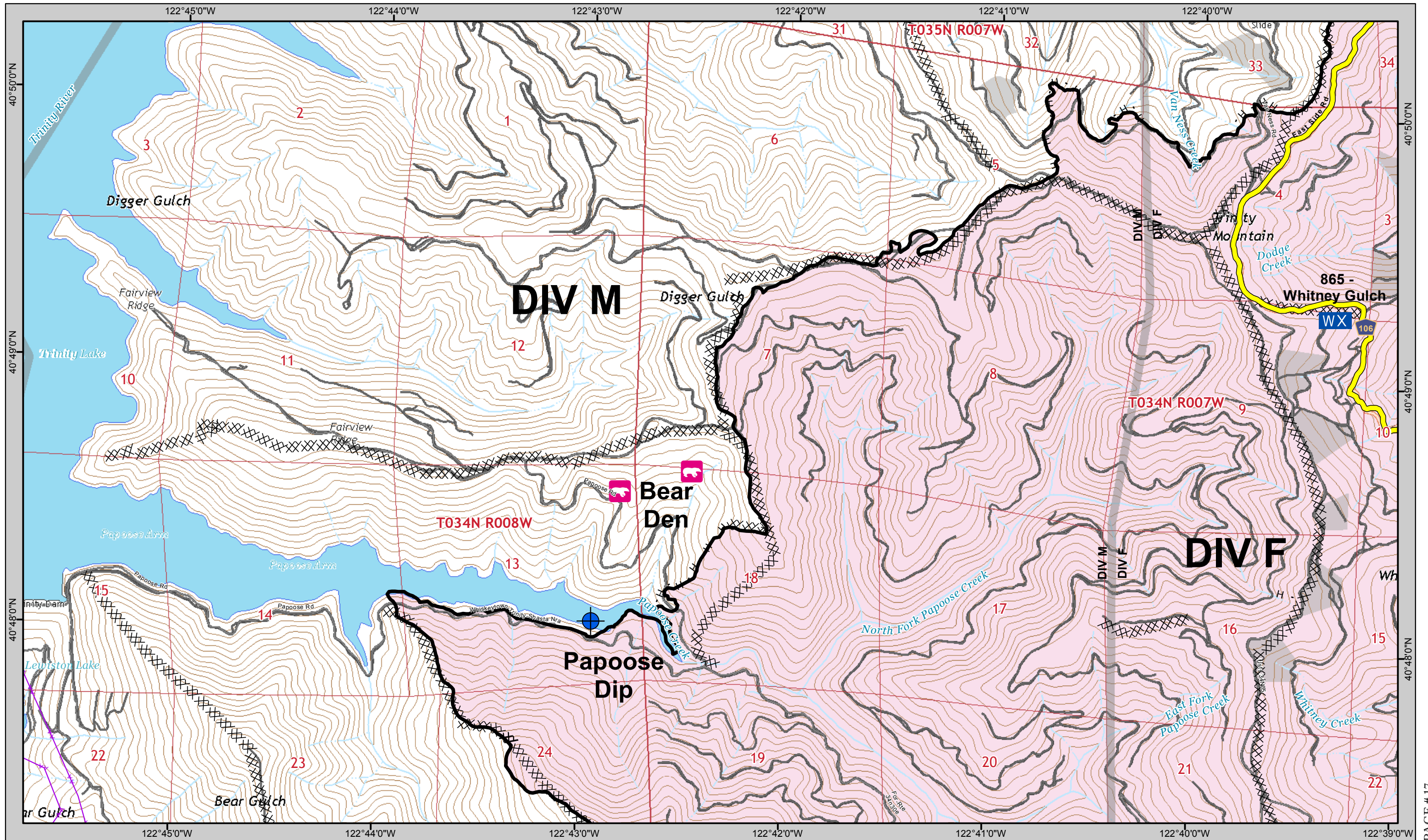
SPI Clearcuts

For standardized symbology see last page.



IAP MAP
August 25-30, 2018

CARR INCIDENT



11	12	13
16	17	18
21	22	23

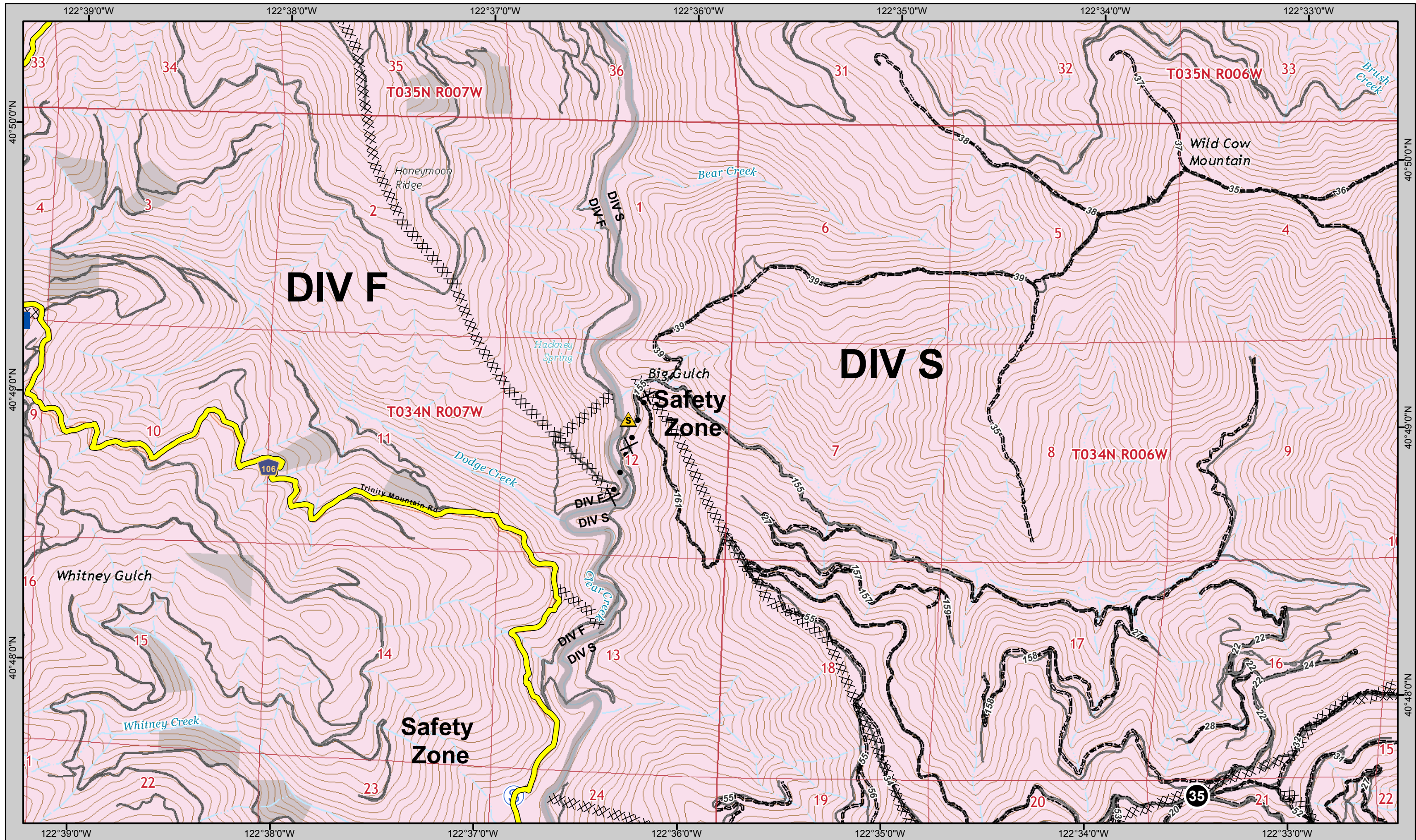


-  Bear Den
-  SPI Clearcuts
-  Travel Routes

For standardized symbology see last page.



IAP MAP
August 25-30, 2018



12	13	14
17	18	19
22	23	24

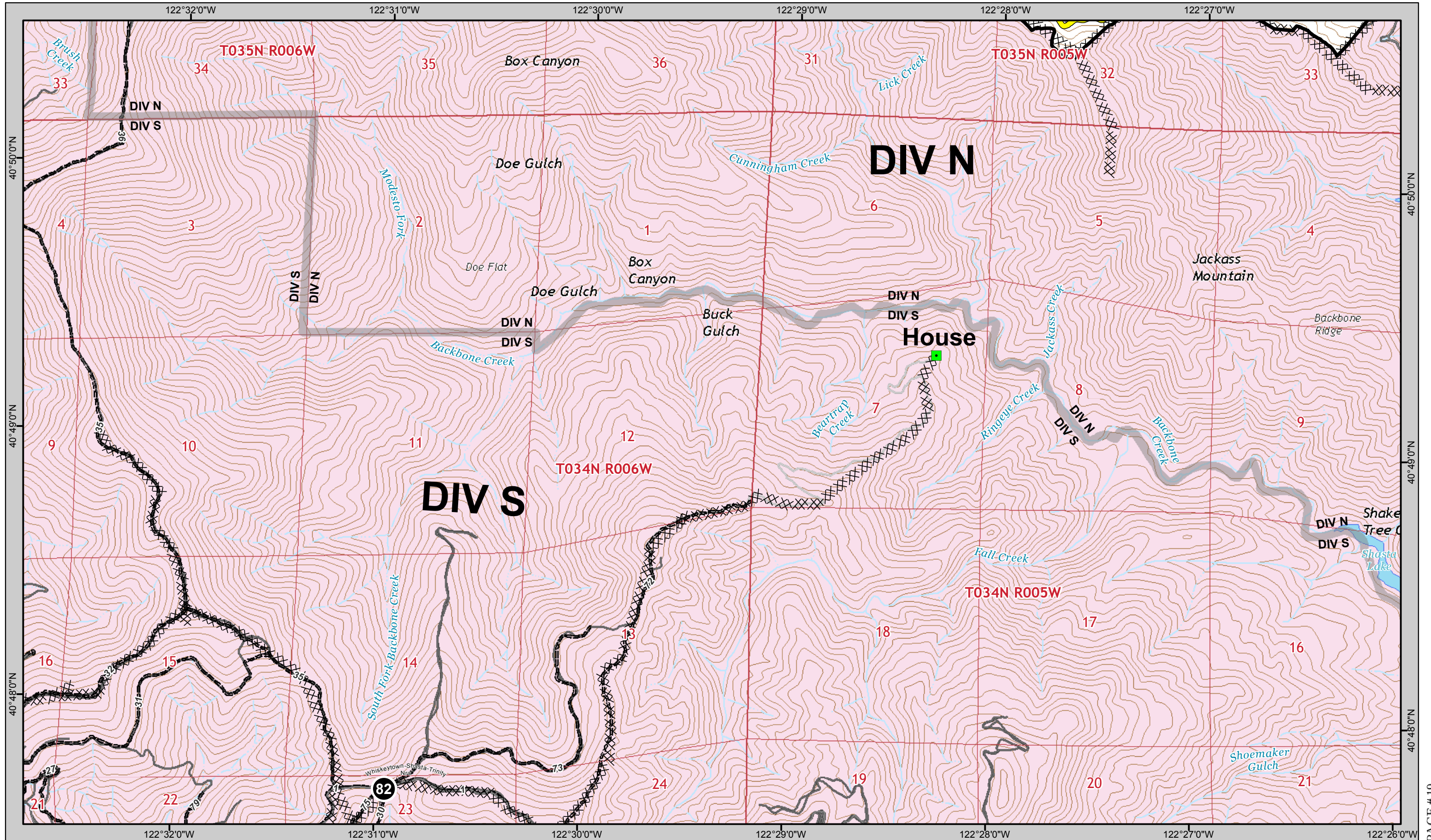


Travel Routes SPI Clearcuts

For standardized symbology see last page.



IAP MAP
August 25-30, 2018



13	14	15
18	19	20
23	24	25



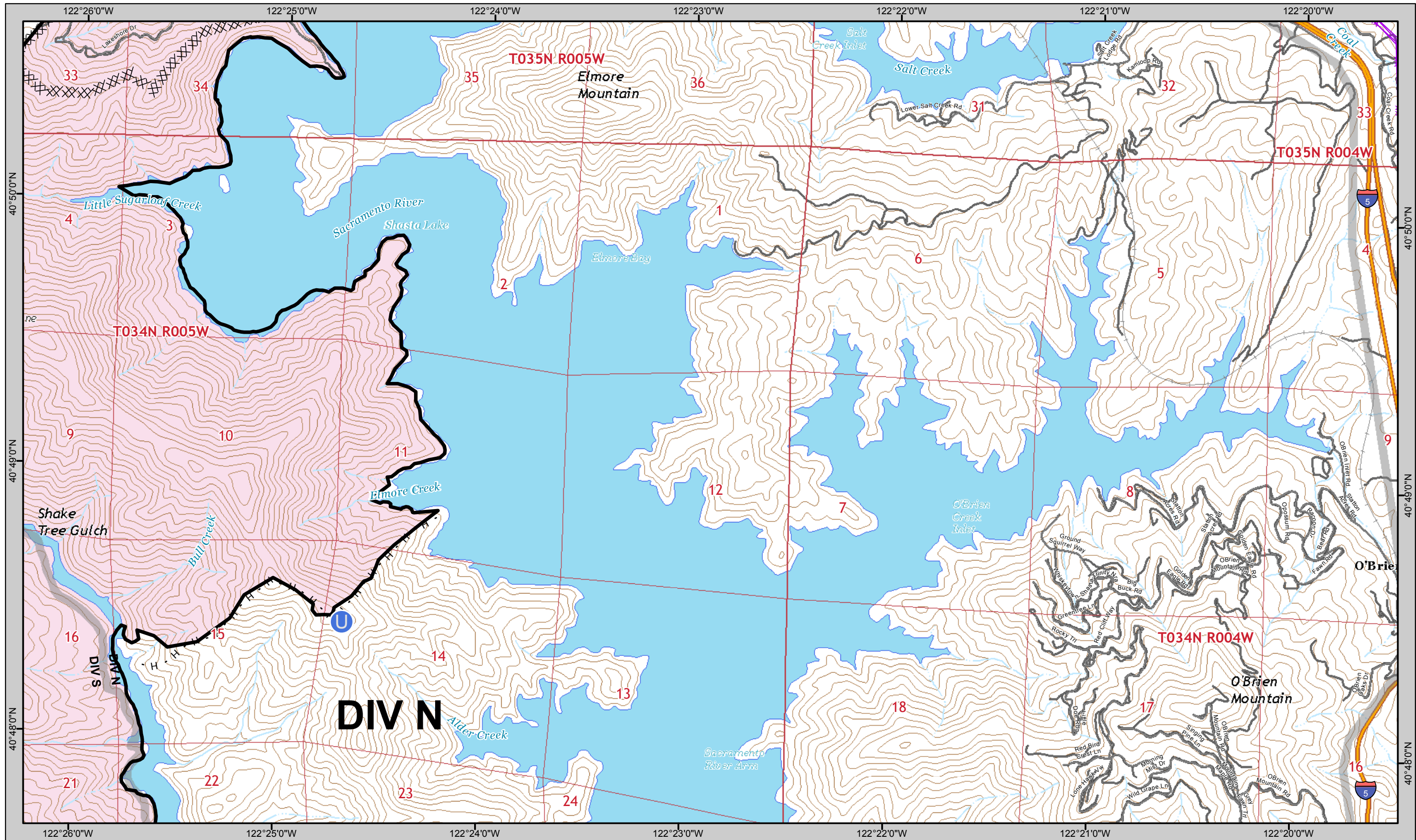
Travel Routes

For standardized symbology see last page.



IAP MAP
August 25-30, 2018

CARR INCIDENT



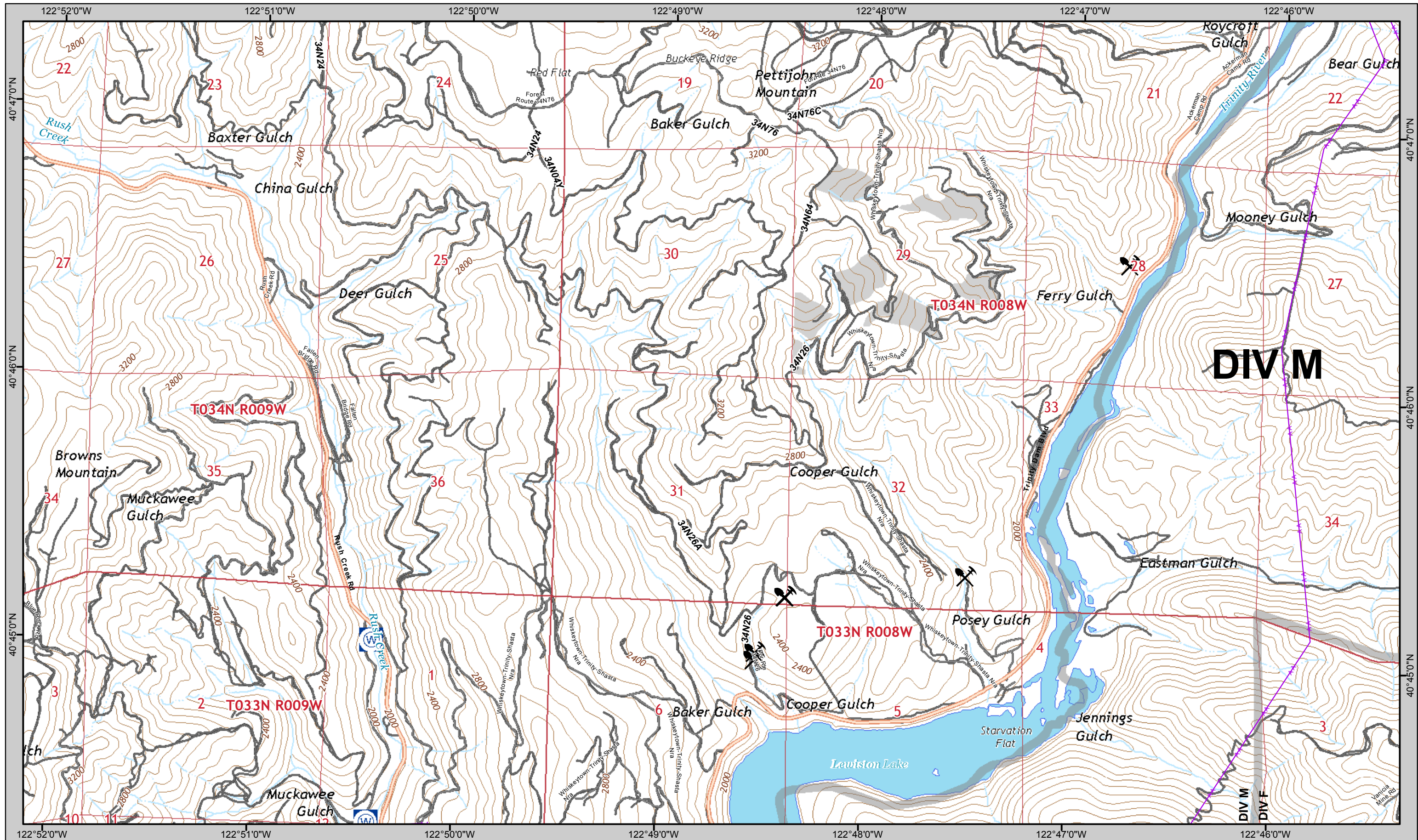
14	15
19	20
24	25



For standardized symbology see last page.



IAP MAP
August 25-30, 2018



16	17
21	22
26	27



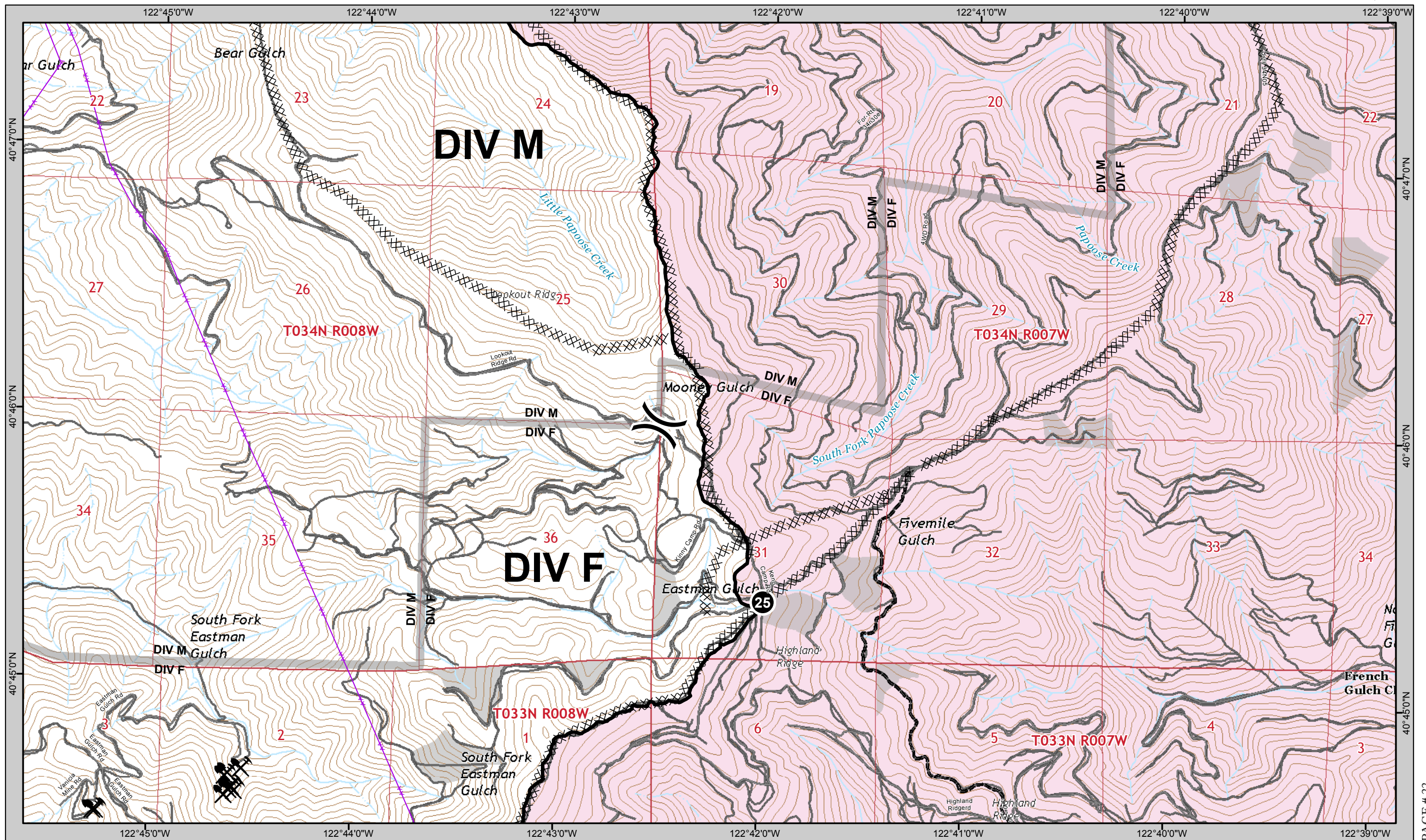
- Mine Hazards
- SPI Waterholes

SPI Clearcuts

For standardized symbology see last page.



IAP MAP
August 25-30, 2018



16	17	18
21	22	23
26	27	28



Mine Hazards



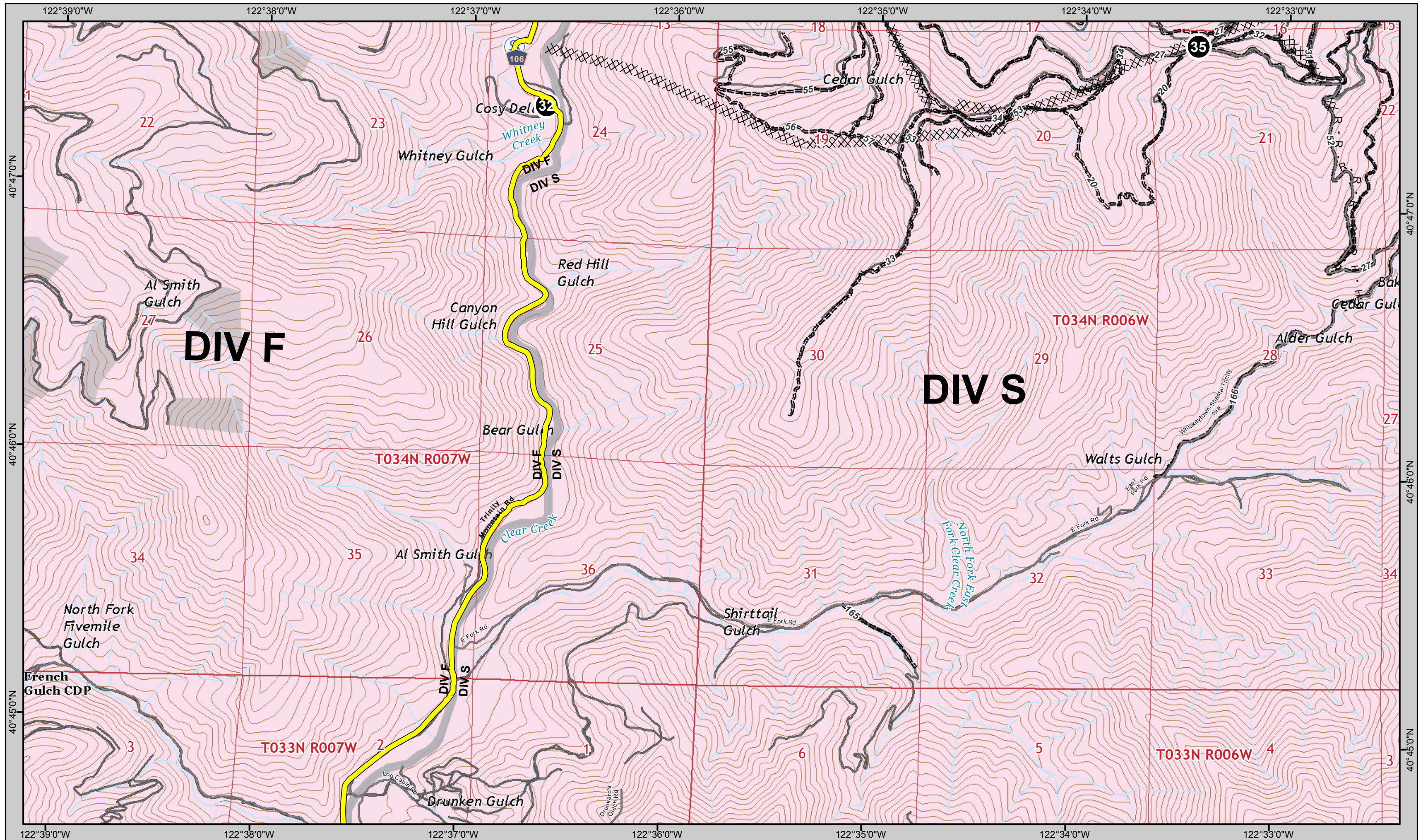
SPI Clearcuts

For standardized symbology see last page.



IAP MAP
August 25-30, 2018

CARR INCIDENT



17	18	19
22	23	24
27	28	29

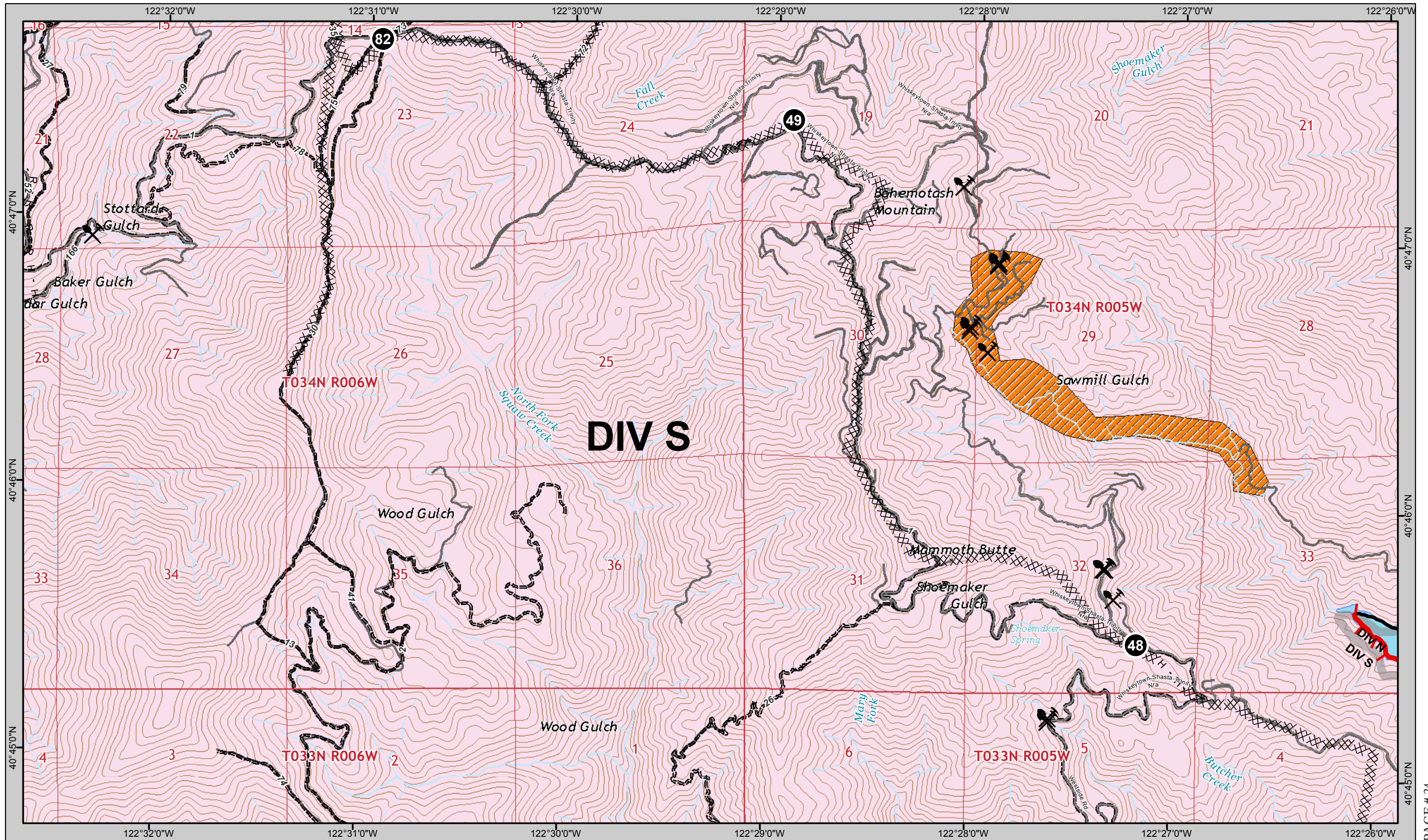


 Travel Routes  SPI Clearcuts

For standardized symbology see last page.



IAP MAP
August 25-30, 2018



DIV S

DIV N

18	19	20
23	24	25
28	29	30



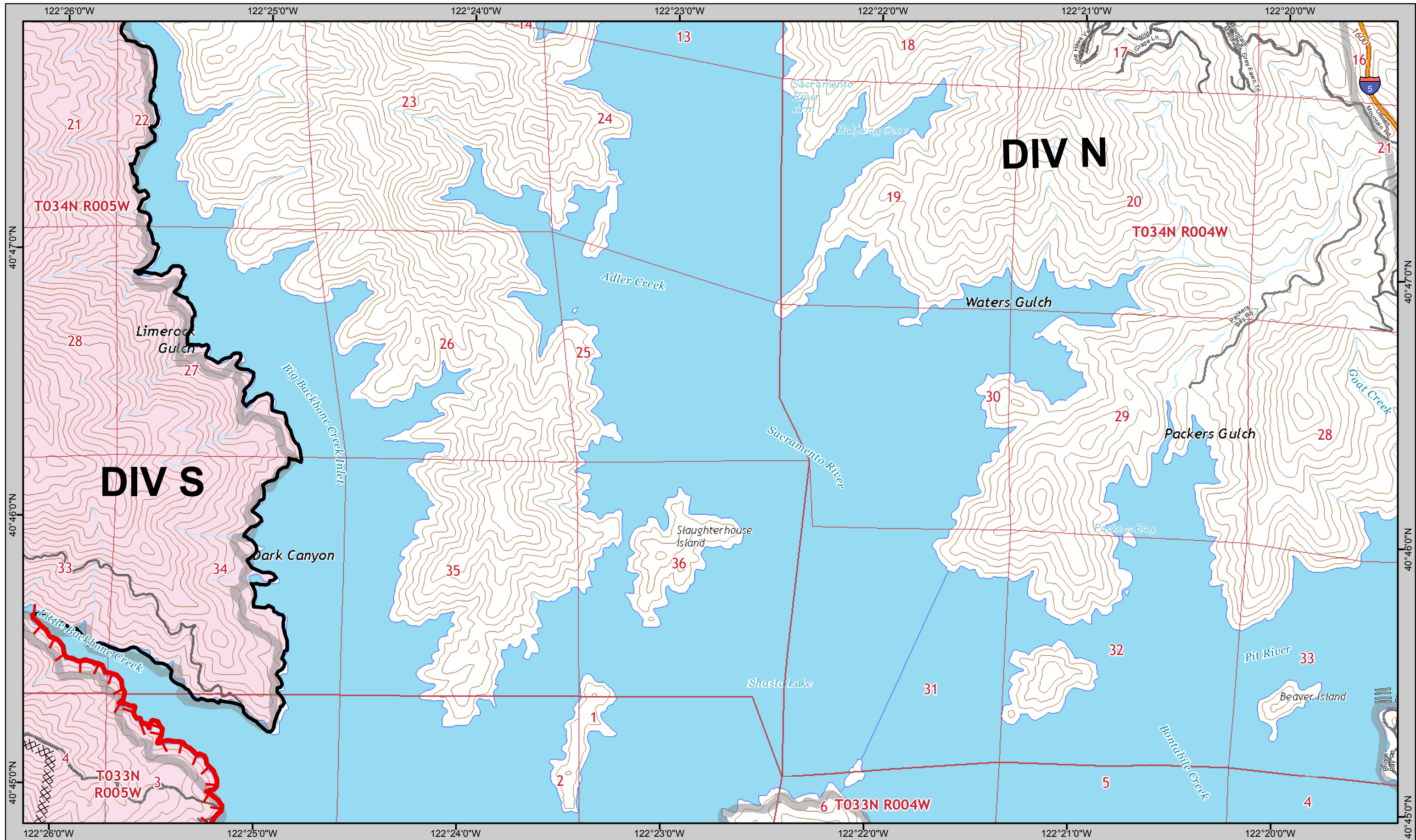
- Mine Hazards
- Avoidance Area

For standardized symbology see last page.



IAP MAP
August 25-30, 2018

CARR INCIDENT



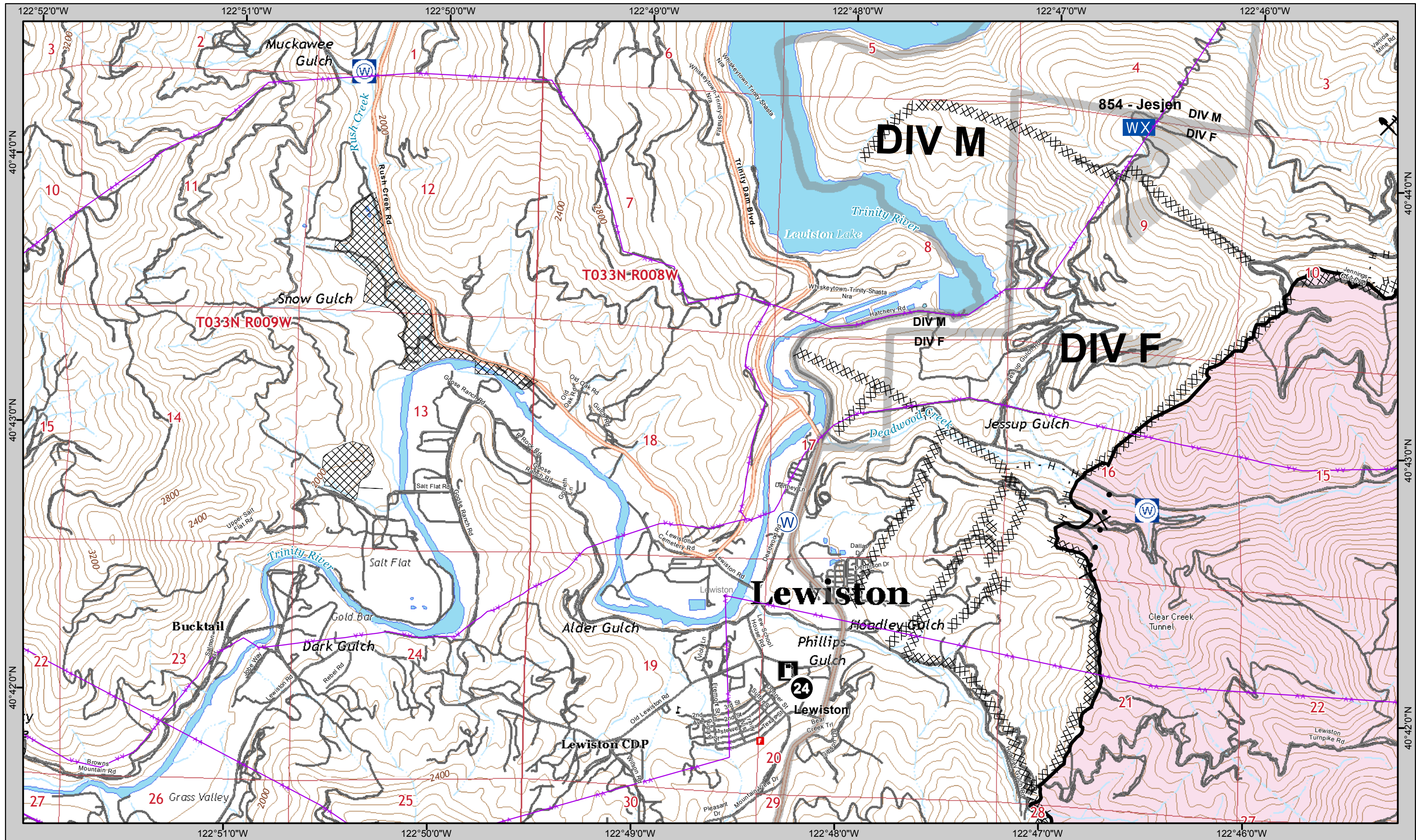
19	20
24	25
29	30



For standardized symbology see last page.







IAP MAP
August 25-30, 2018



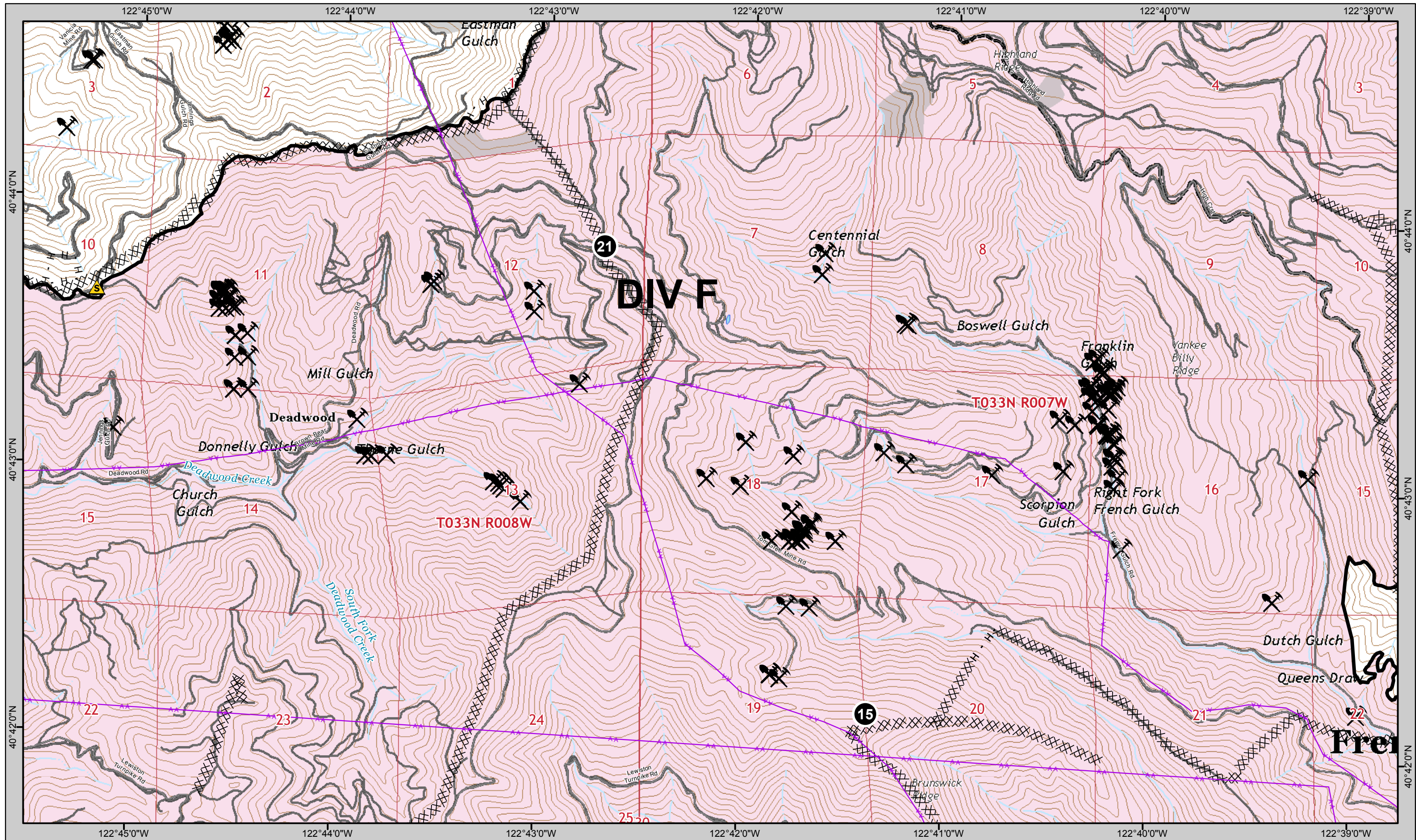
21	22
26	27
31	32



-  Mine Hazards
-  Resource Area No Dozer Zone
-  SPI Waterholes For standardized symbology see last page.
-  SPI Clearcuts



CARR INCIDENT



21	22	23
26	27	28
31	32	33

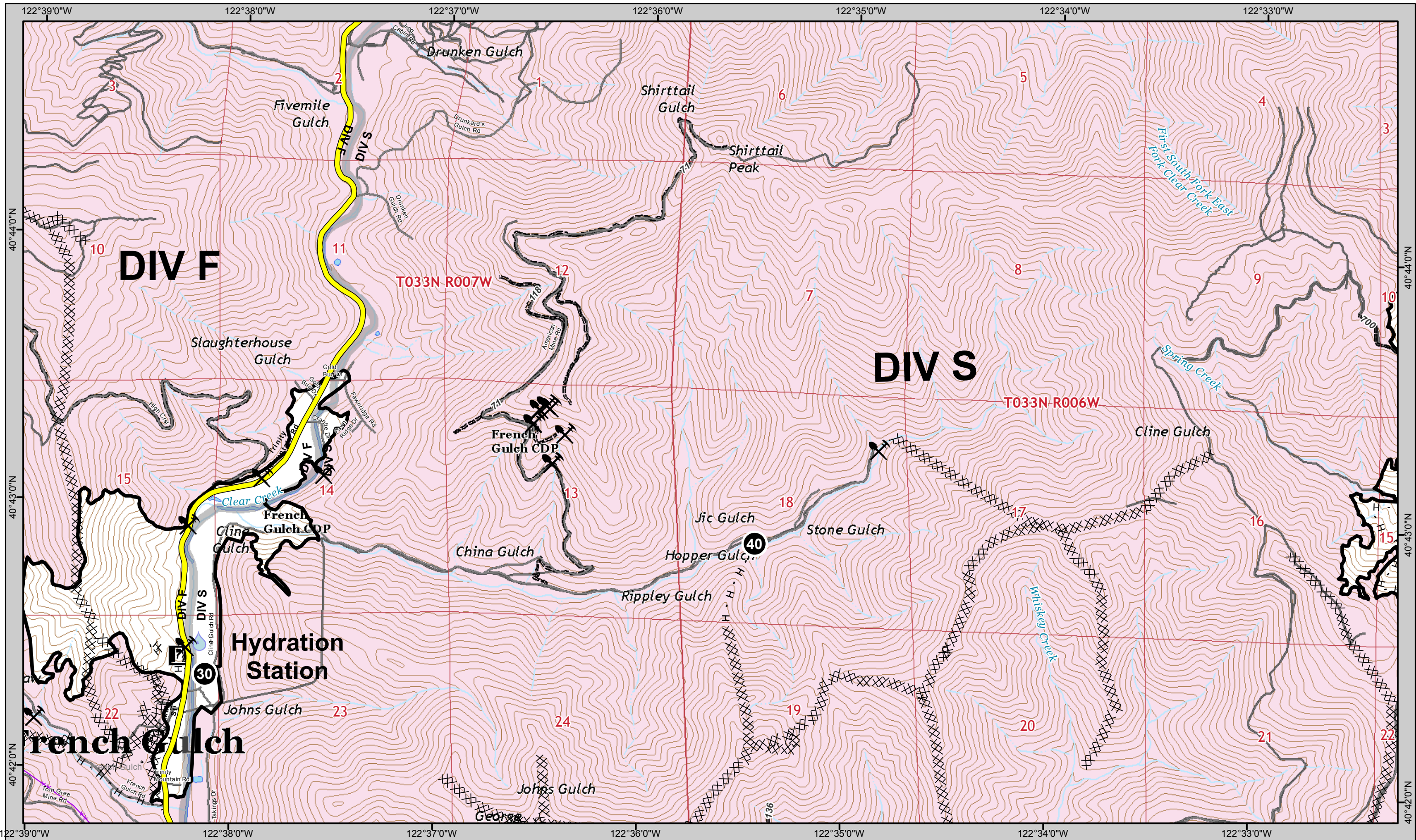


Mine Hazards SPI Clearcuts

For standardized symbology see last page.



IAP MAP
August 25-30, 2018



22	23	24
27	28	29
32	33	34



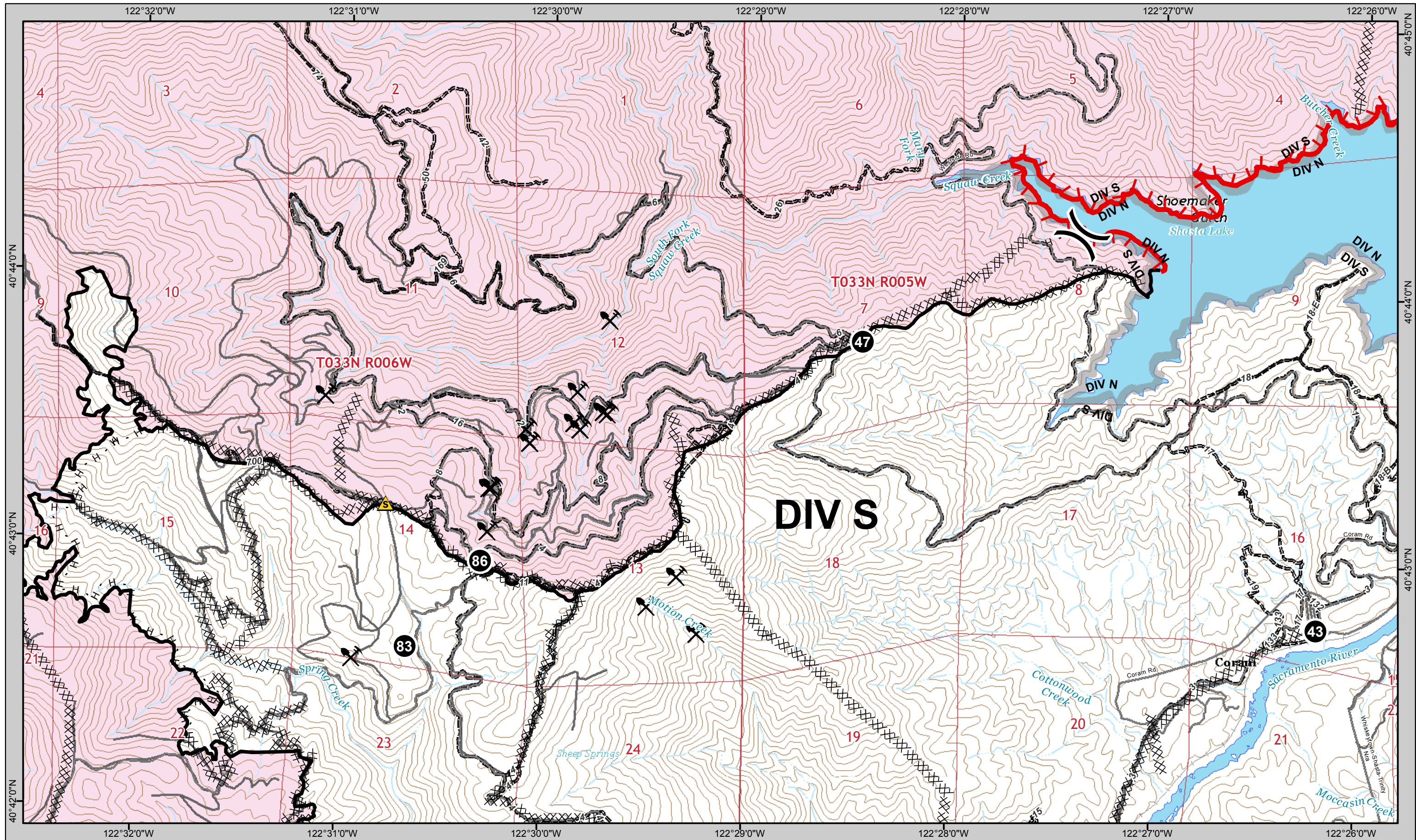
- Mine Hazards
- Travel Routes

For standardized symbology see last page.



IAP MAP
August 25-30, 2018

CARR INCIDENT



23	24	25
28	29	30
33	34	35

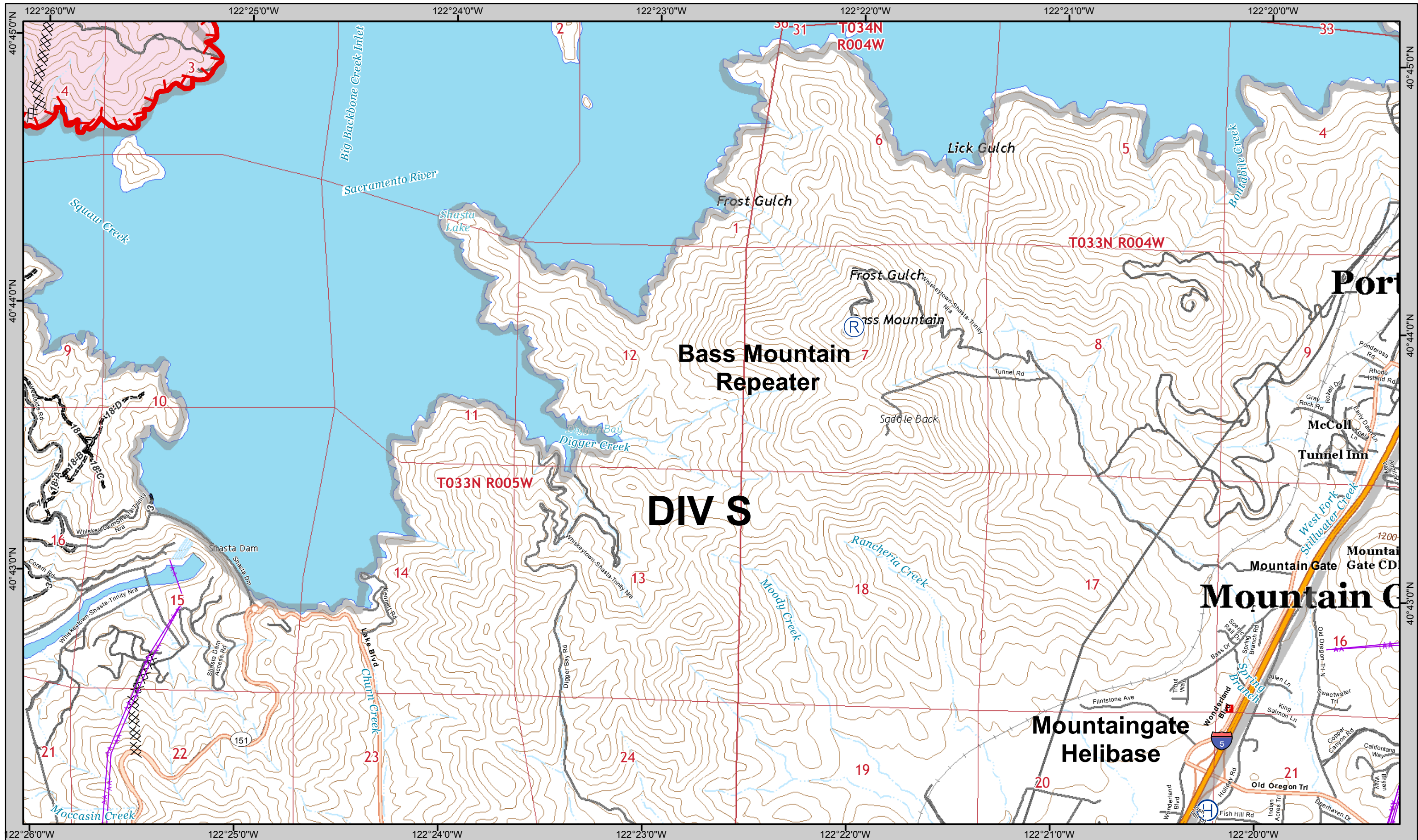


 Mine Hazards

For standardized symbology see last page.



IAP MAP
August 25-30, 2018



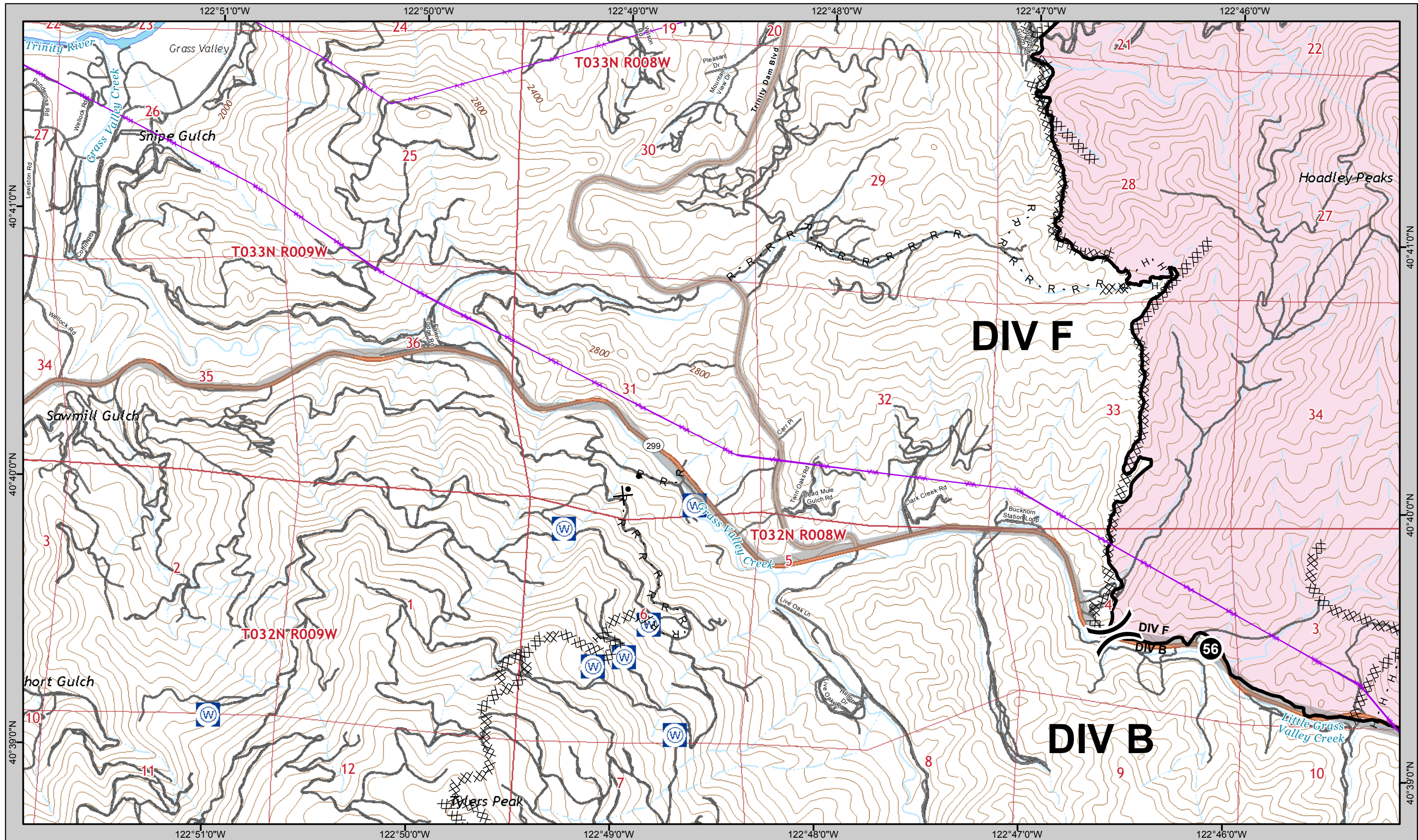
24	25
29	30
34	35



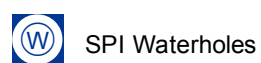
For standardized symbology see last page.



IAP MAP
August 25-30, 2018



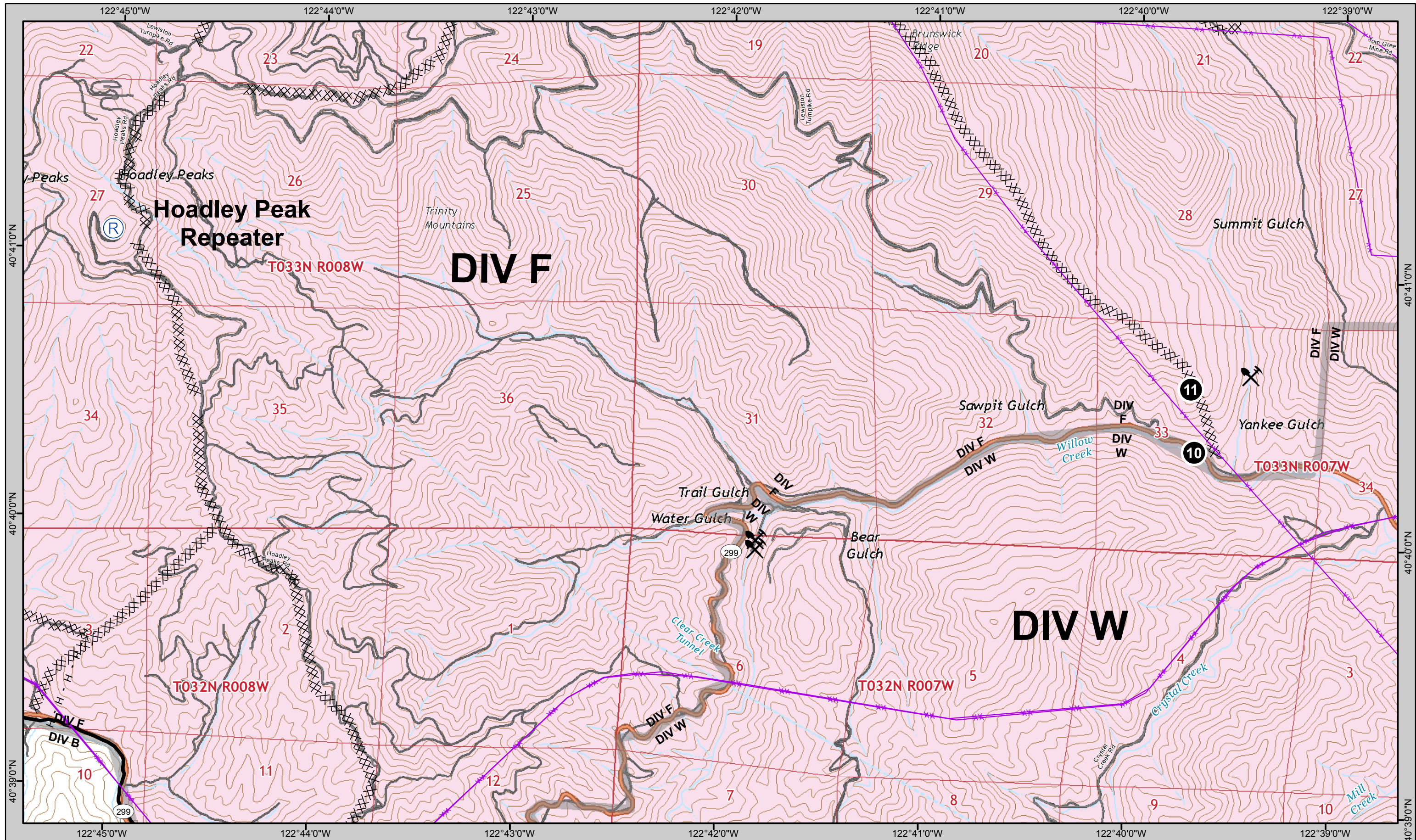
26	27
31	32
36	37



For standardized symbology see last page.



IAP MAP
August 25-30, 2018



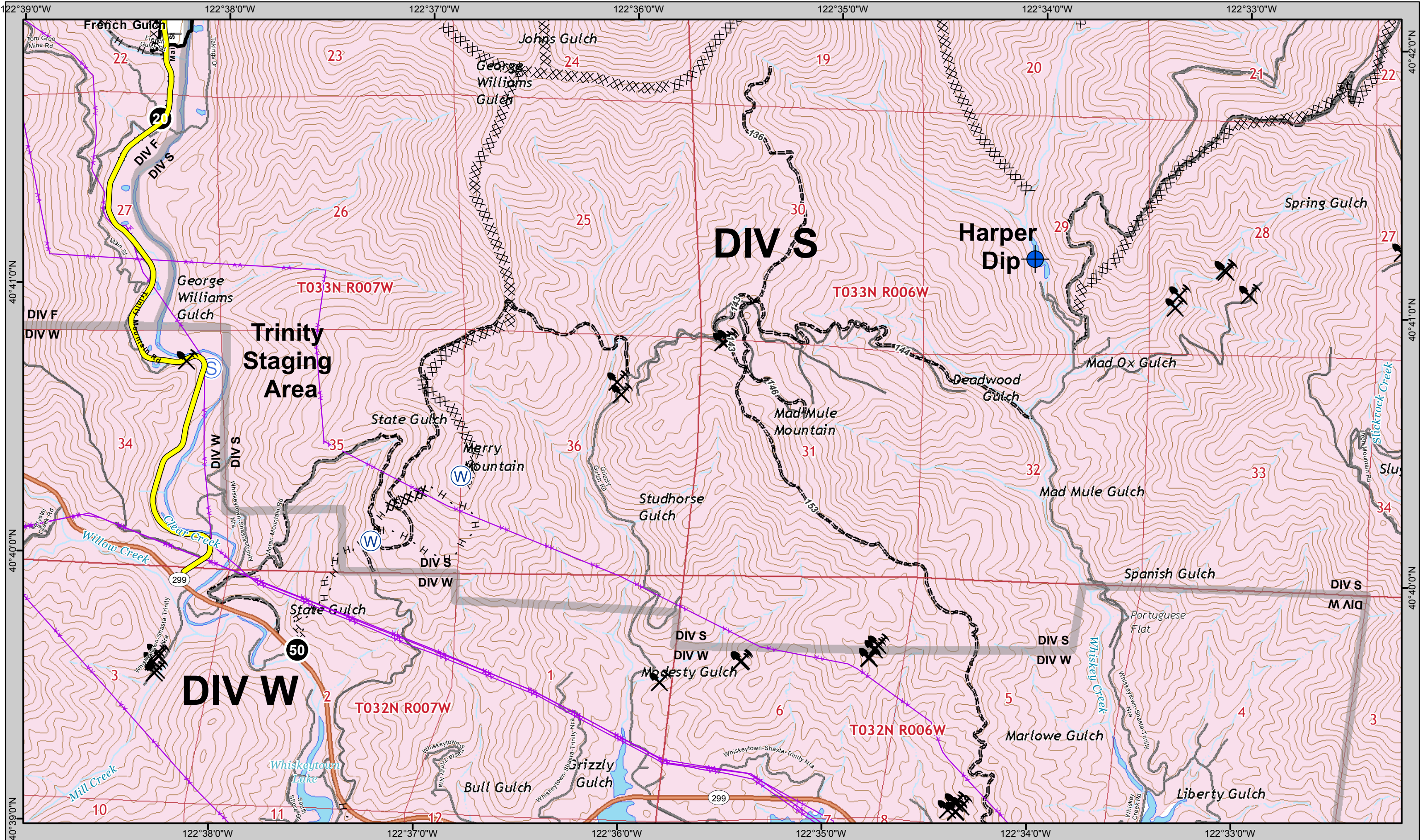
26	27	28
31	32	33
36	37	38



For standardized symbology see last page.





IAP MAP
August 25-30, 2018



27	28	29
32	33	34
37	38	39

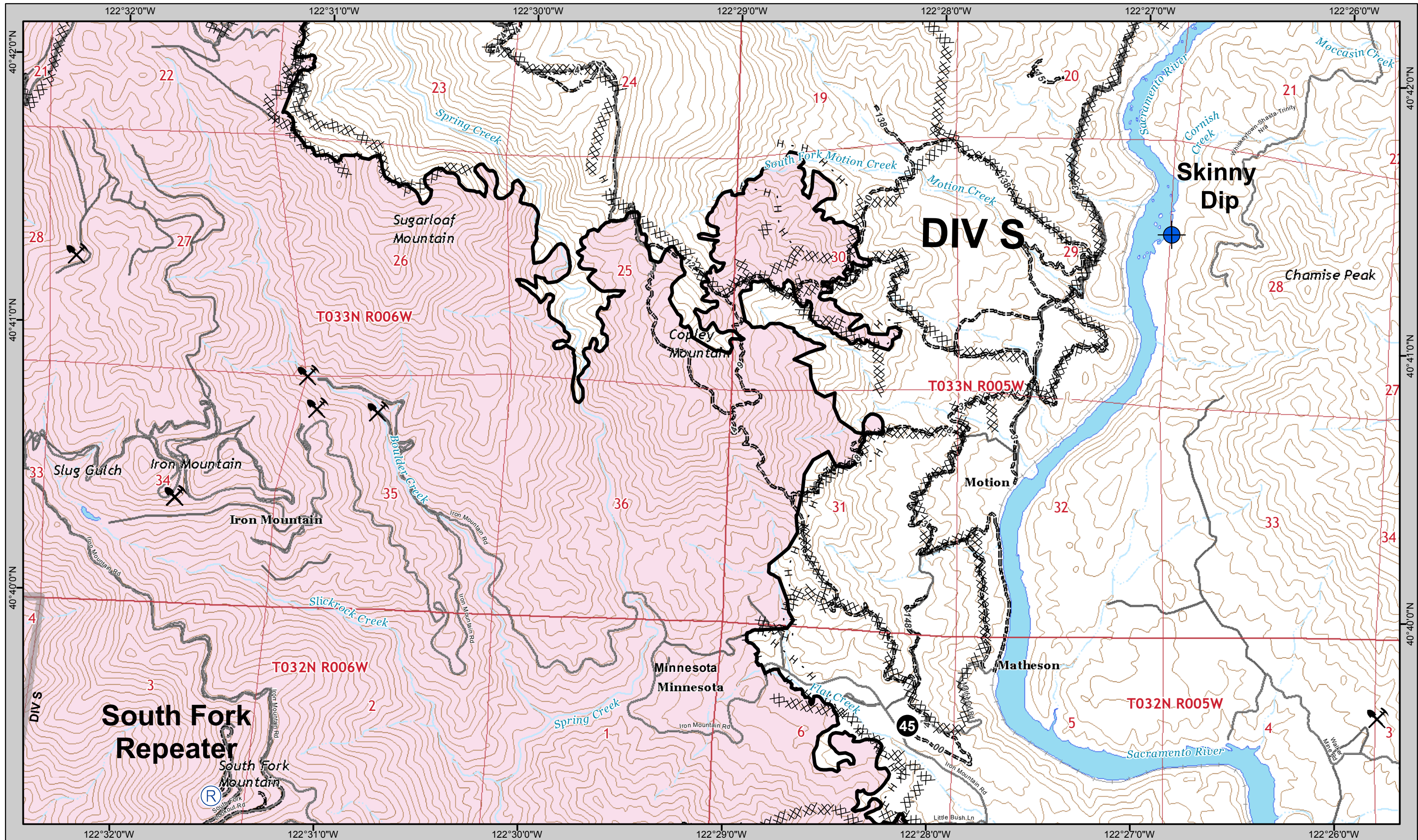


-  Mine Hazards
-  Travel Routes

For standardized symbology see last page.



IAP MAP
August 25-30, 2018



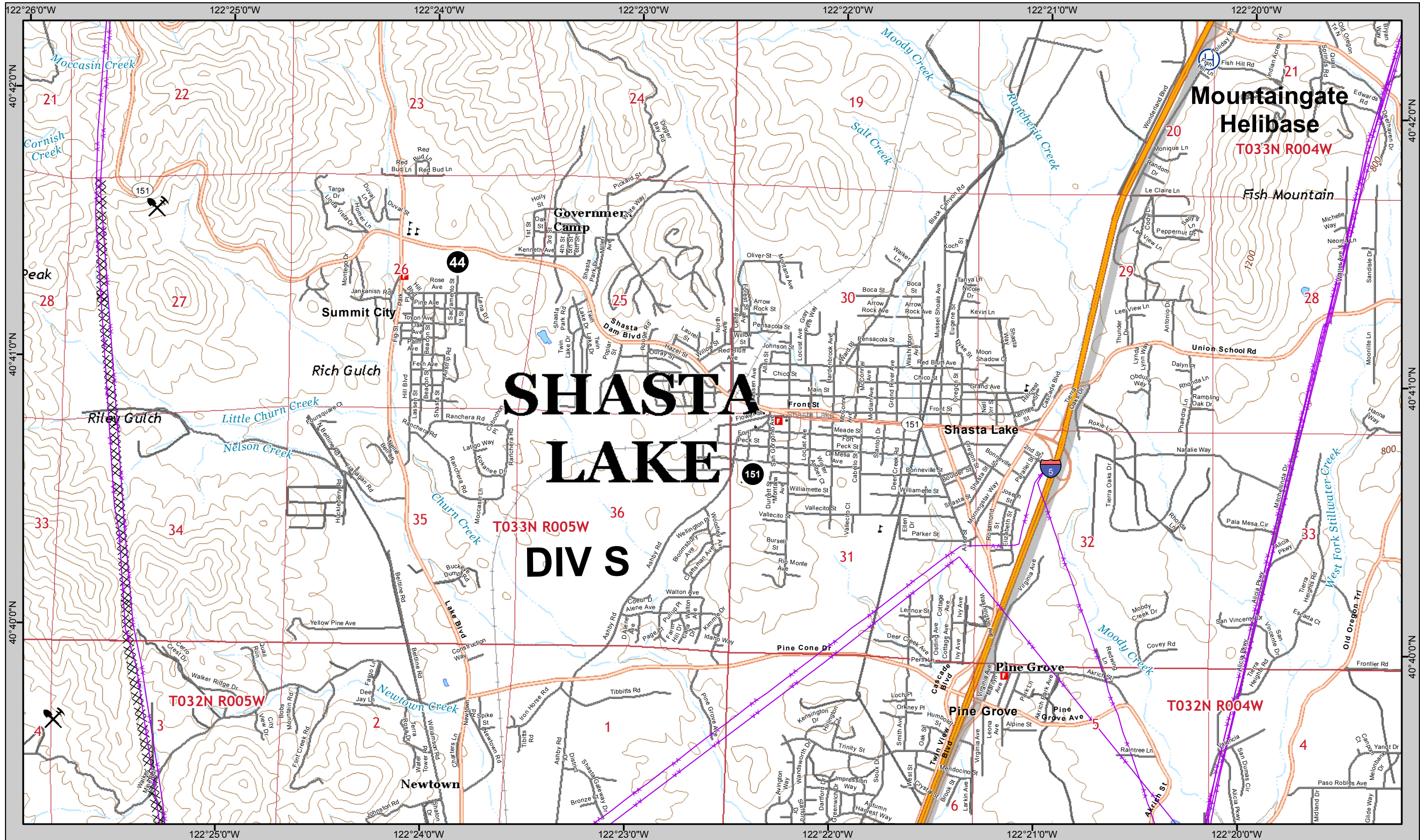
28	29	30
33	34	35
38	39	40



For standardized symbology see last page.



IAP MAP
August 25-30, 2018



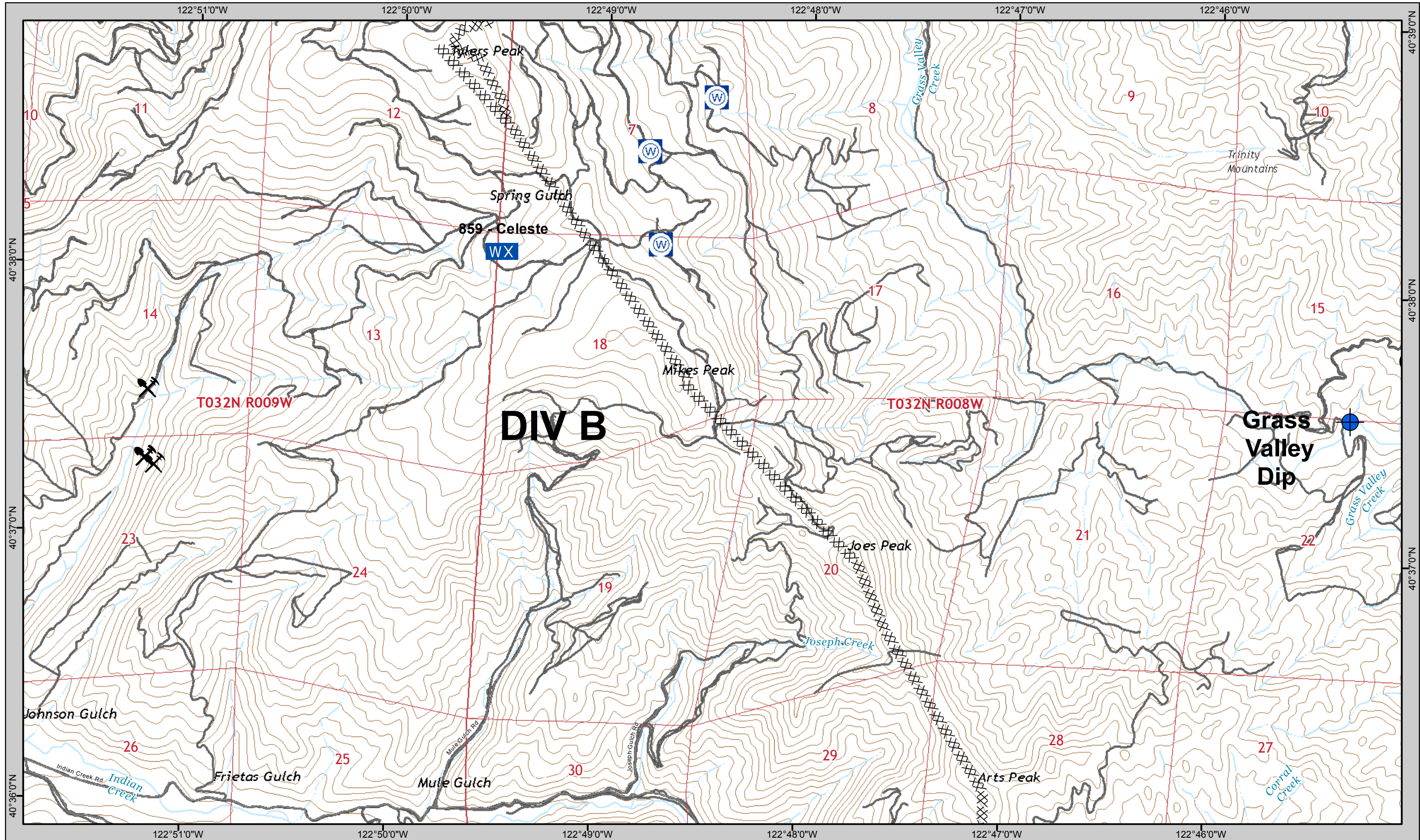
29	30
34	35
39	40



For standardized symbology see last page.





IAP MAP
August 25-30, 2018



	31	32
	36	37
	41	42



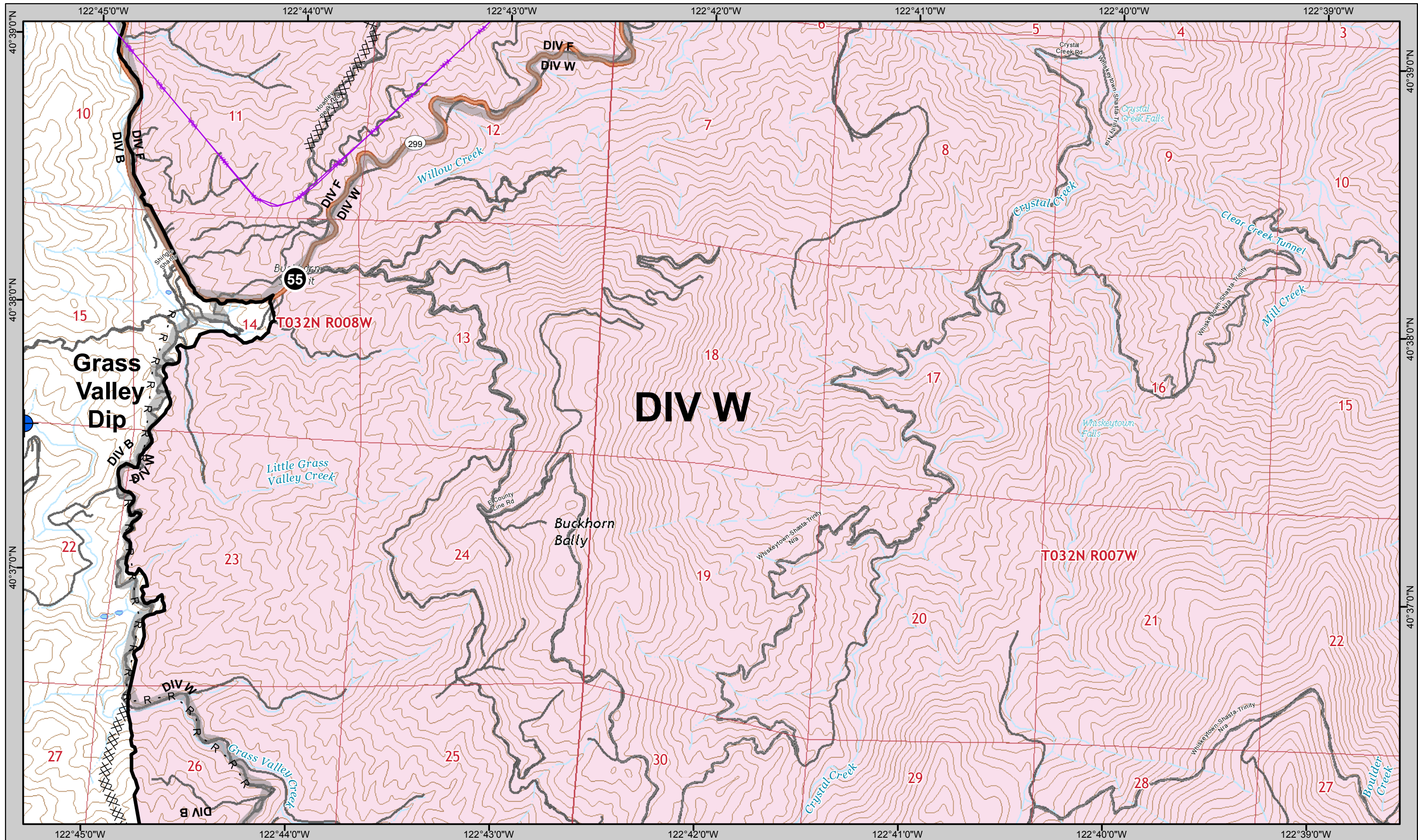
-  Mine Hazards
-  SPI Waterholes

For standardized symbology see last page.



IAP MAP
August 25-30, 2018

CARR INCIDENT



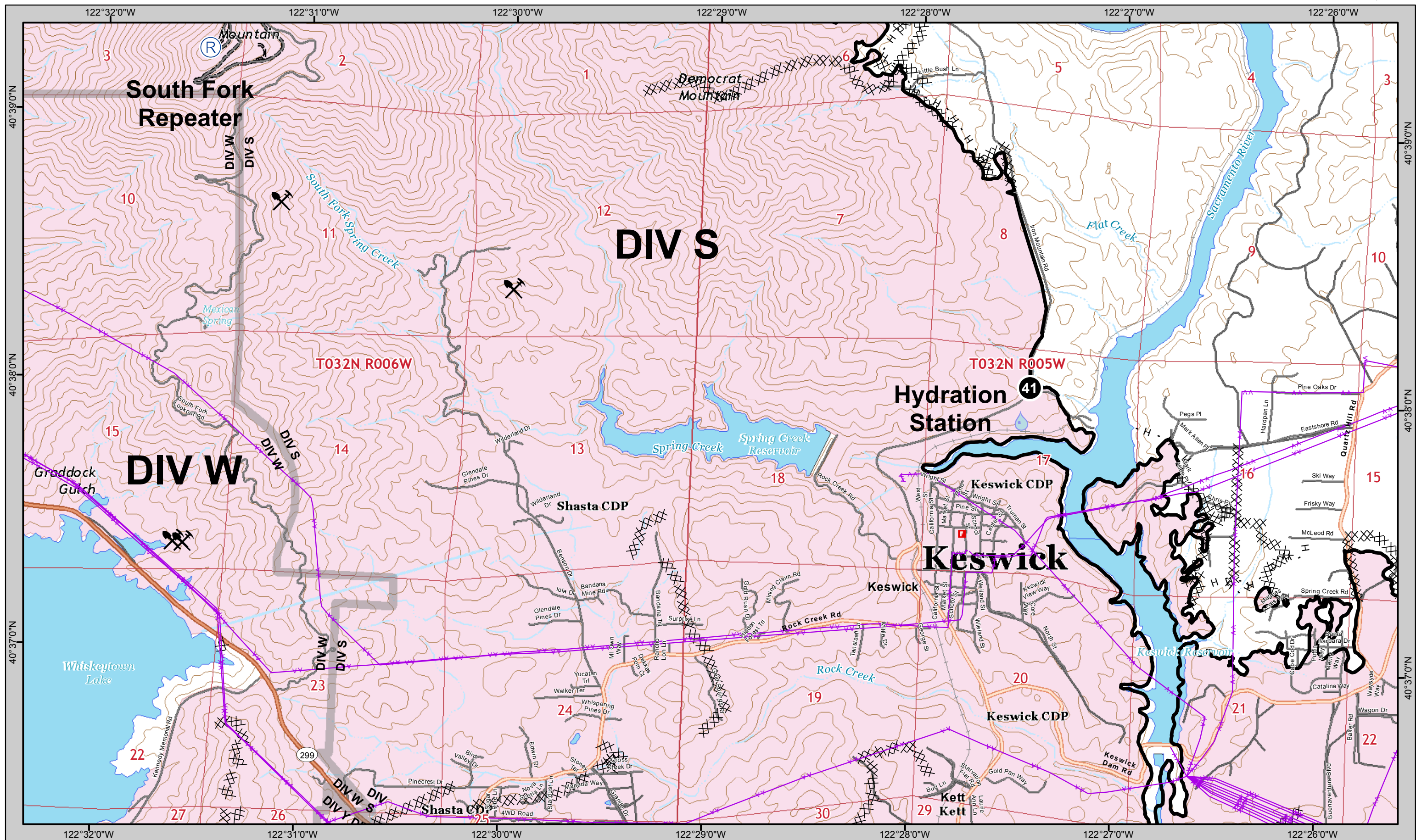
31	32	33
36	37	38
41	42	43



For standardized symbology see last page.



IAP MAP
August 25-30, 2018

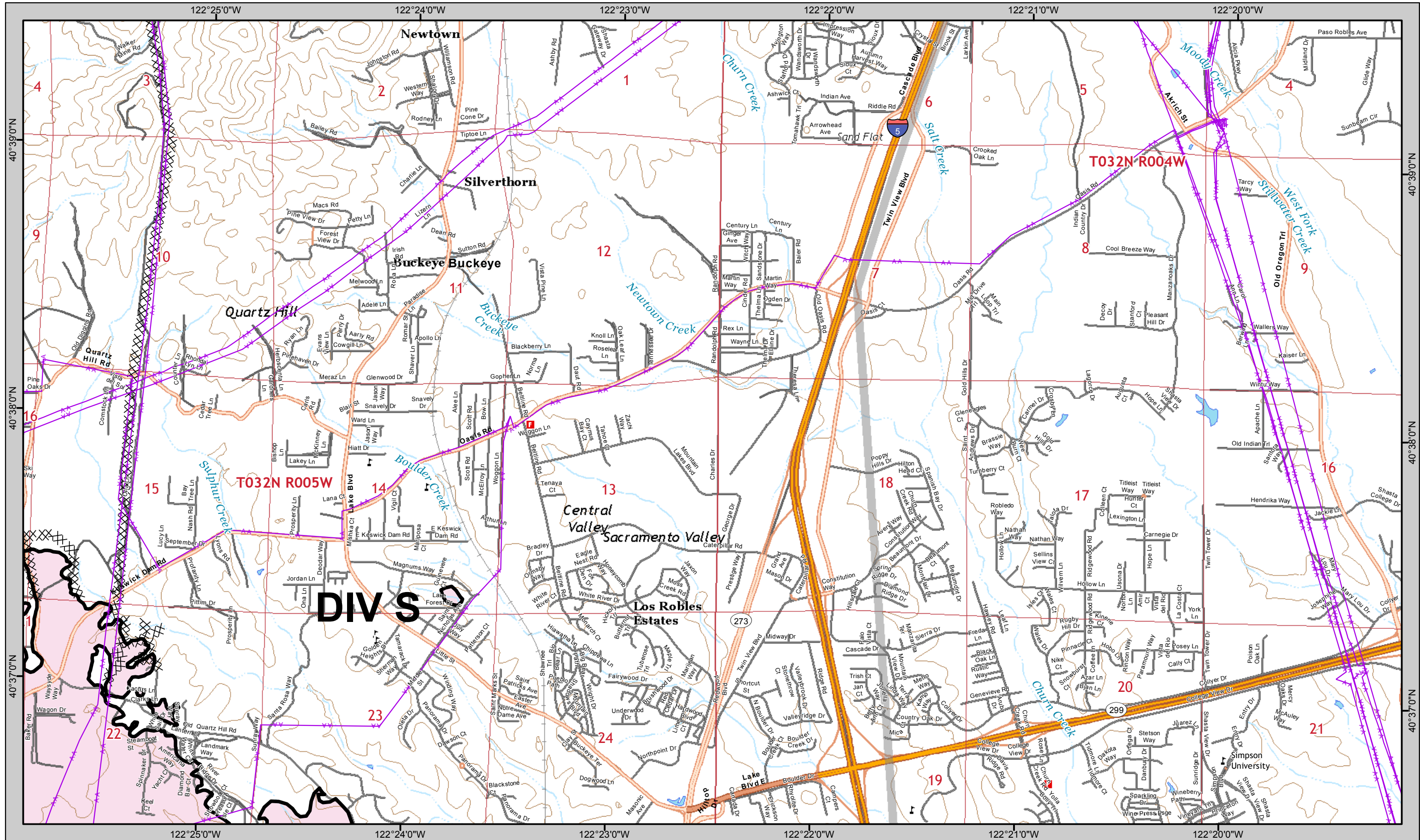


33	34	35
38	39	40
43	44	45



For standardized symbology see last page.





DIV S

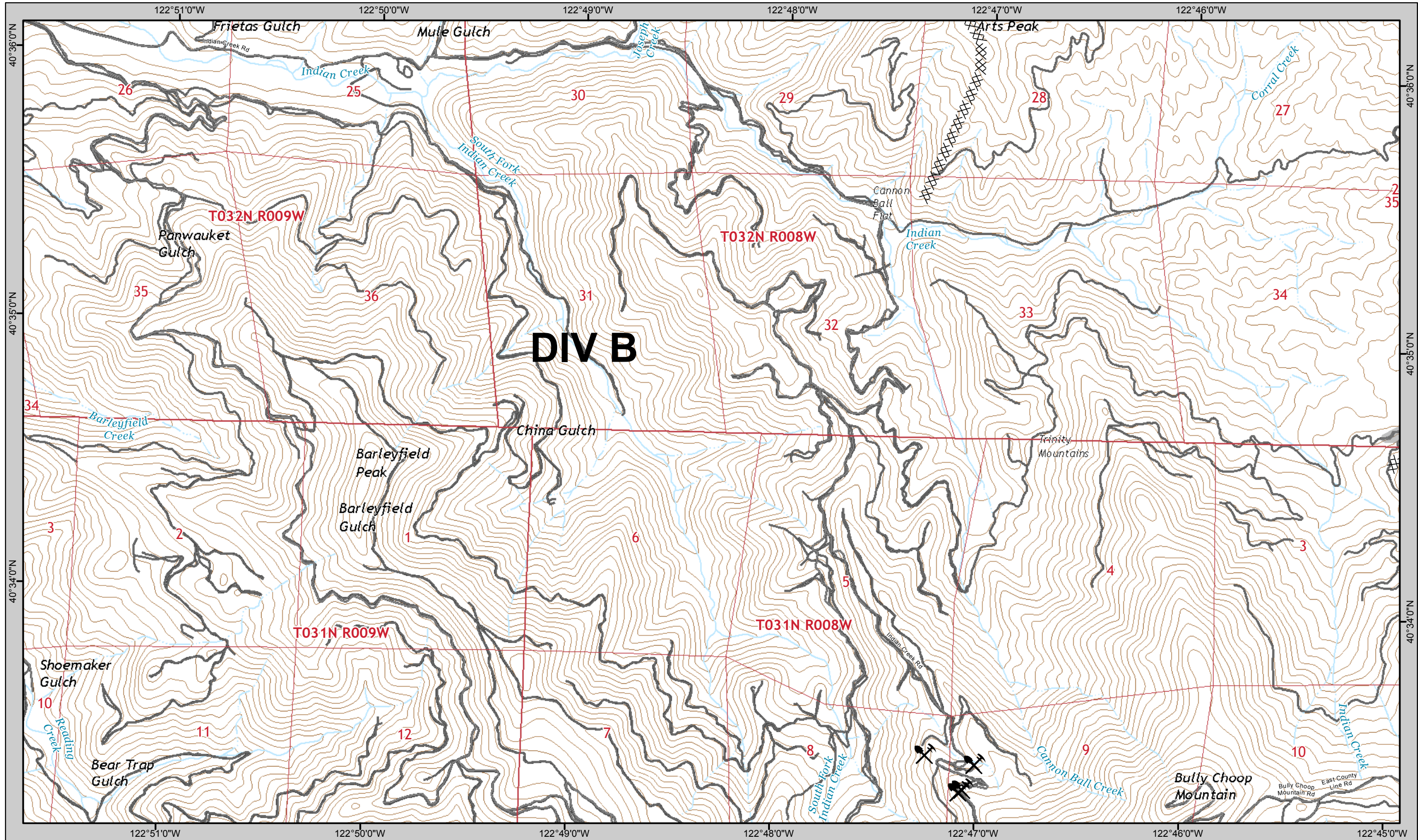
34	35
39	40
44	45



For standardized symbology see last page.



IAP MAP
August 25-30, 2018



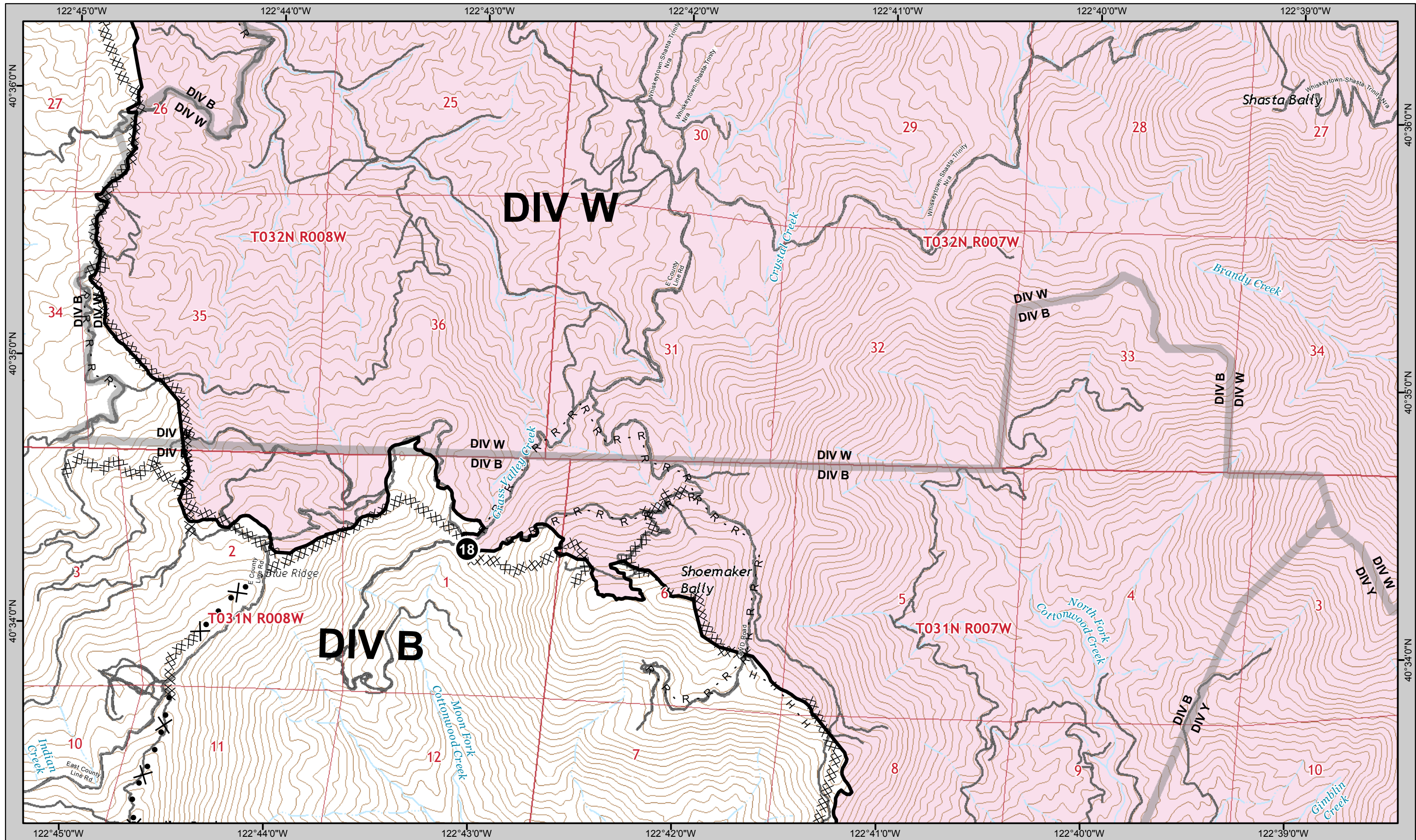
	36	37
	41	42
		46



For standardized symbology see last page.



IAP MAP
August 25-30, 2018



36	37	38
41	42	43
	46	47

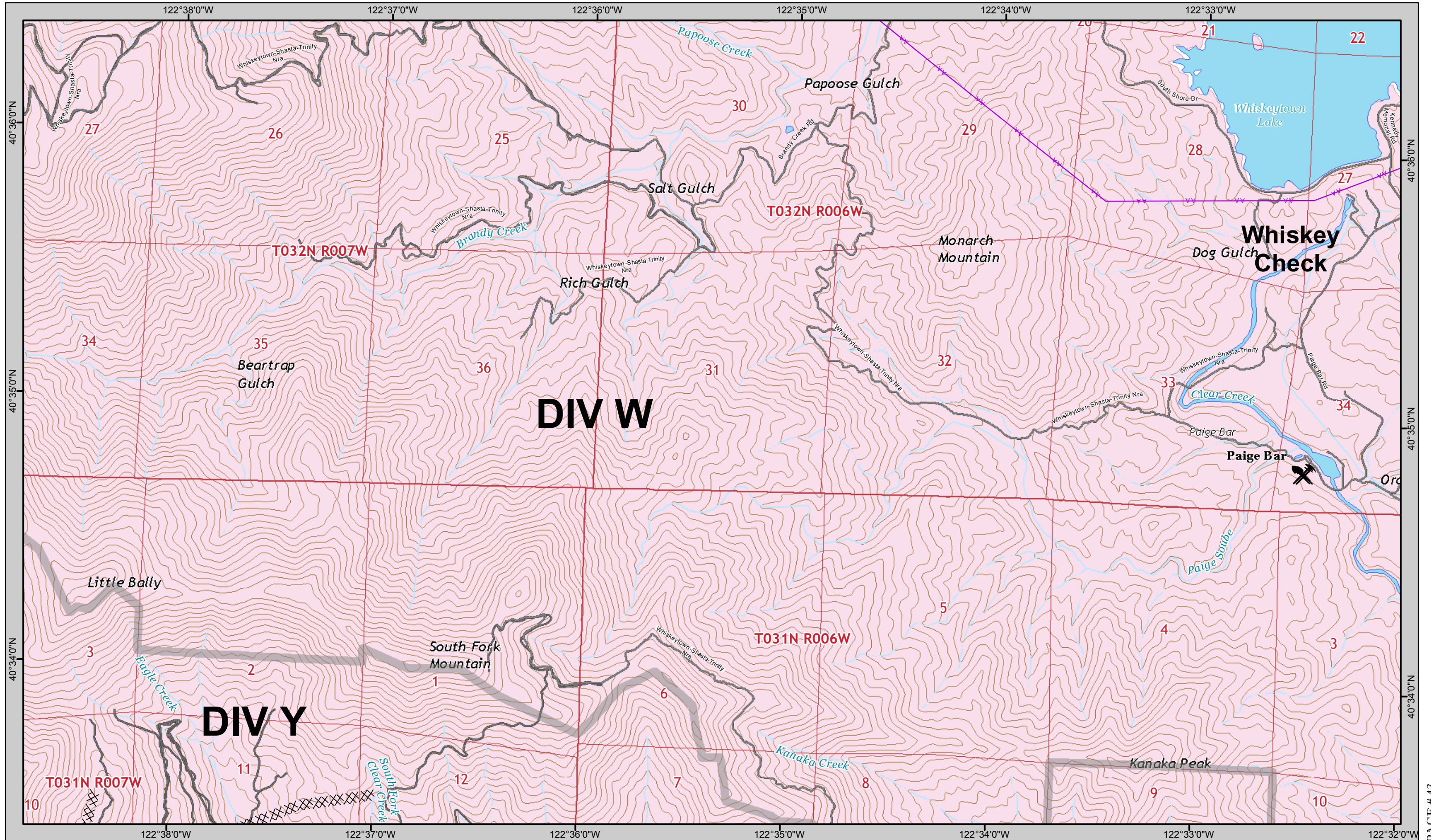


For standardized symbology see last page.



IAP MAP
August 25-30, 2018

CARR INCIDENT



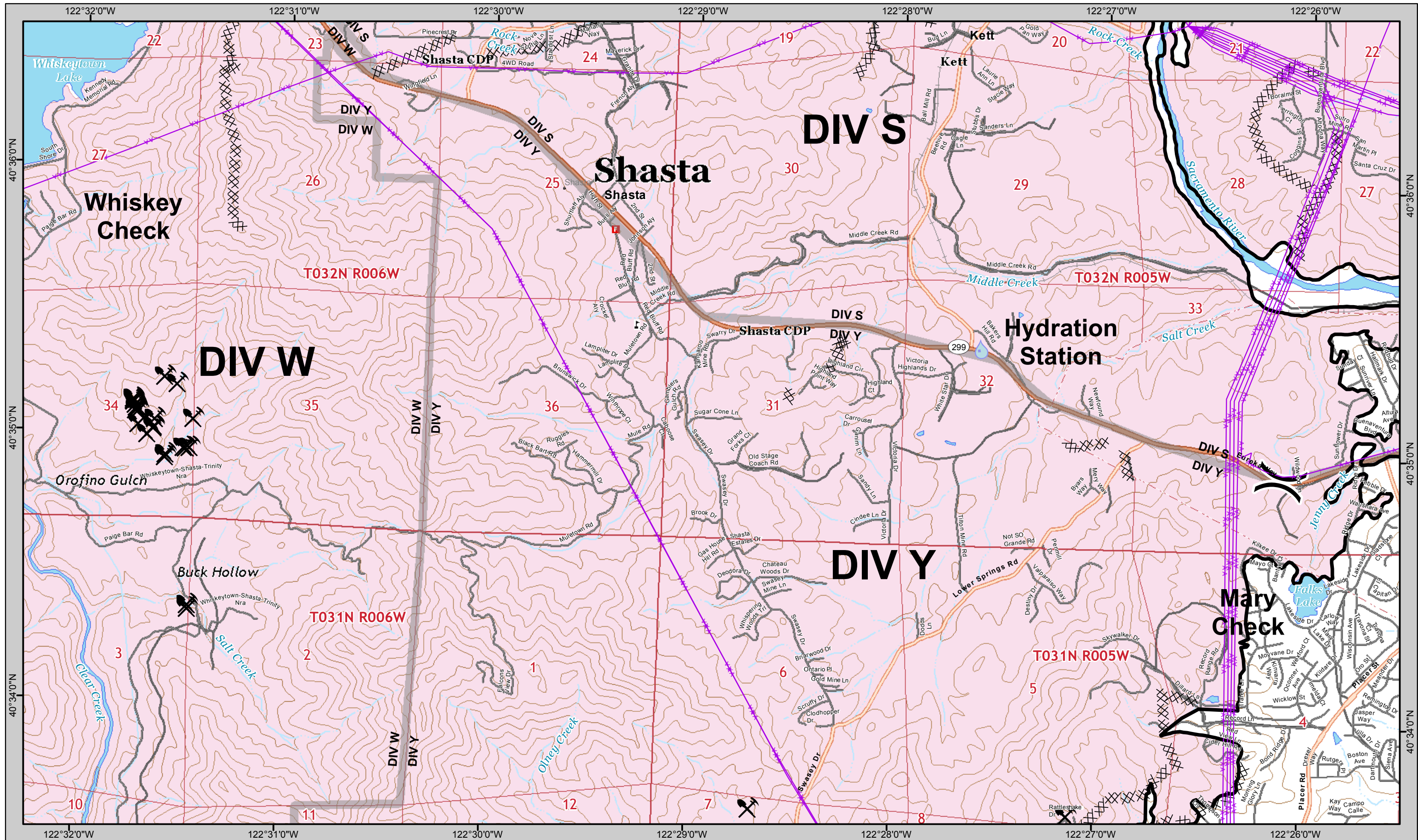
37	38	39
42	43	44
46	47	48



For standardized symbology see last page.



IAP MAP
August 25-30, 2018



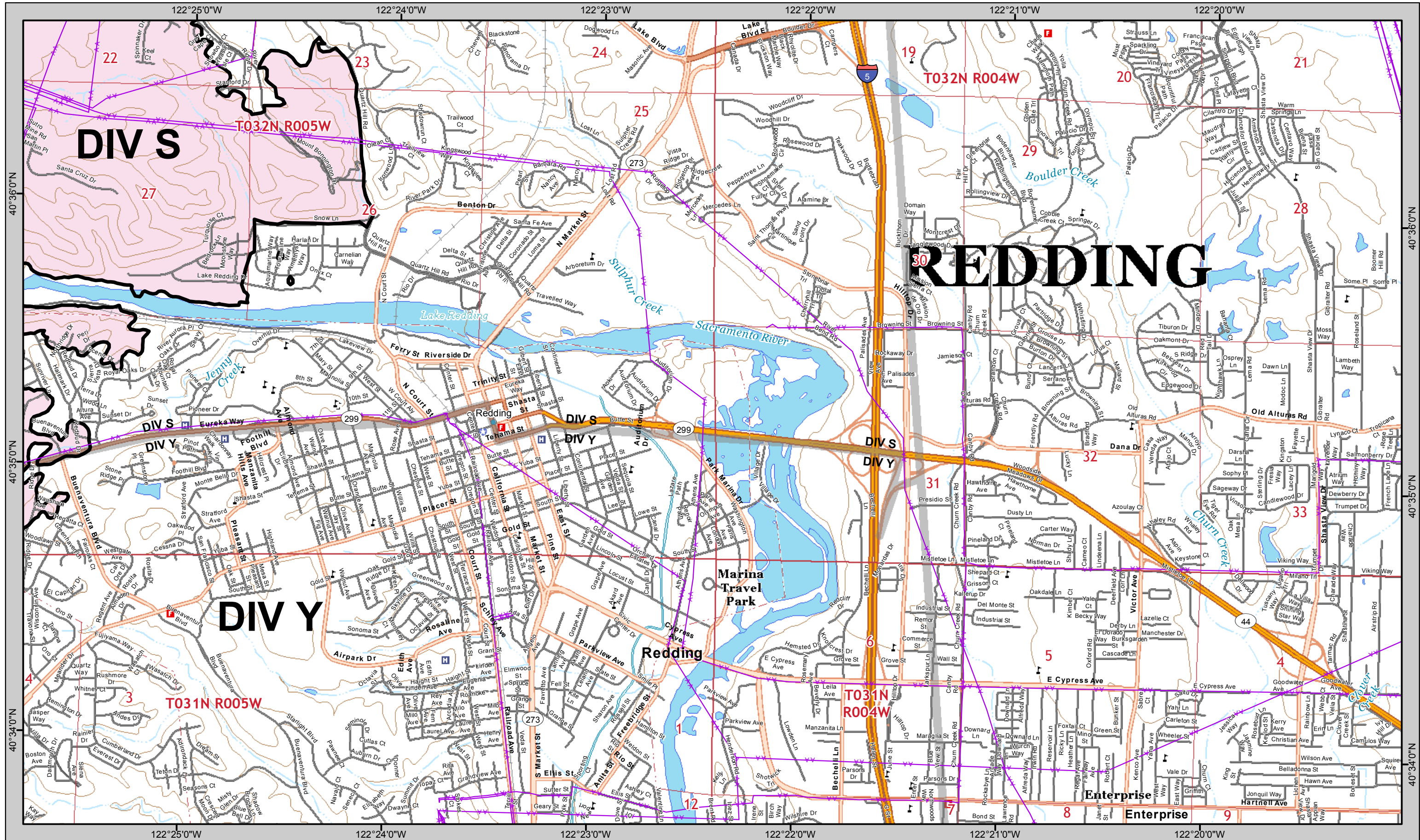
38	39	40
43	44	45
47	48	



For standardized symbology see last page.



IAP MAP
August 25-30, 2018



39	40
44	45
48	

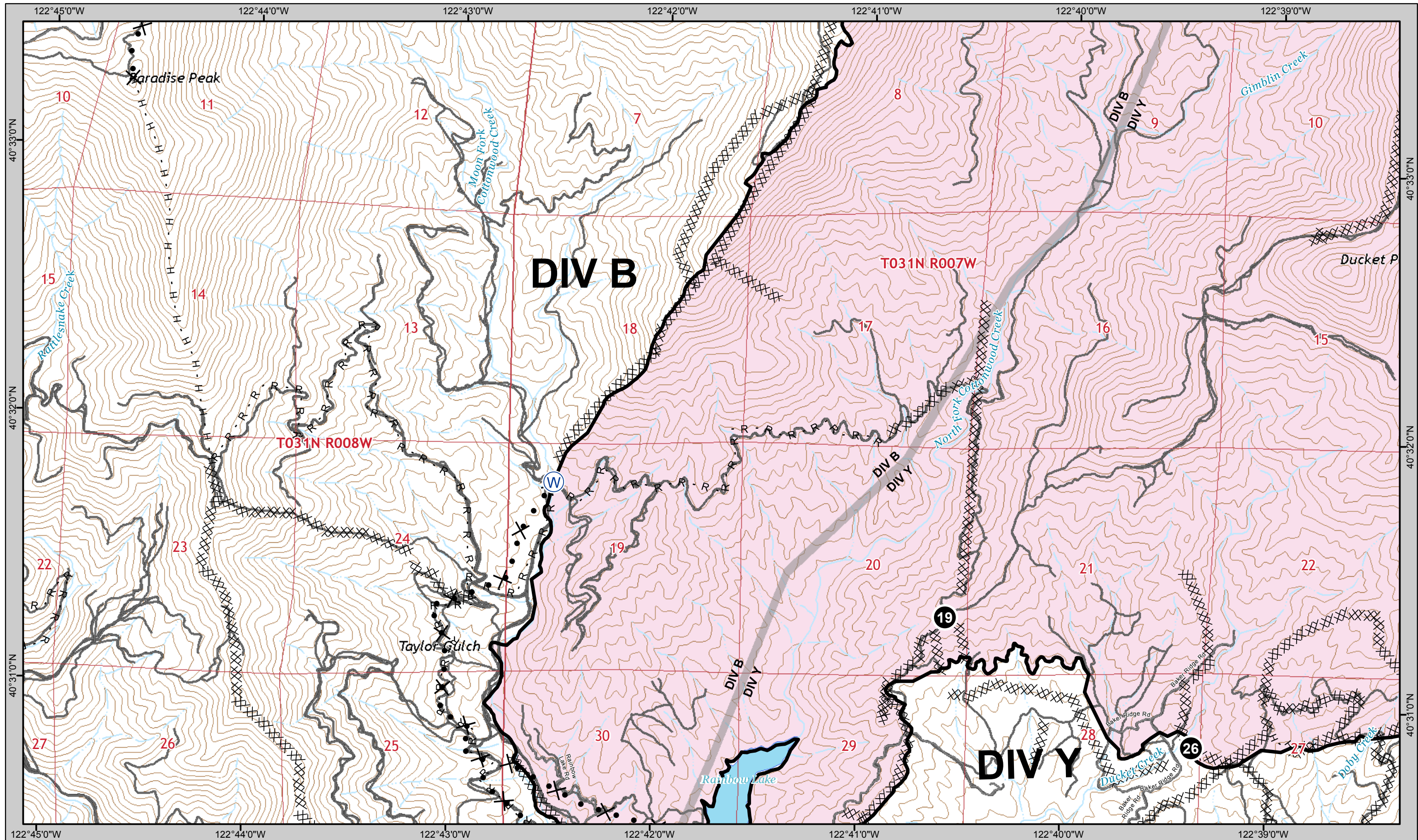


For standardized symbology see last page.



IAP MAP
August 25-30, 2018

CARR INCIDENT



41	42	43
	46	47
	49	50

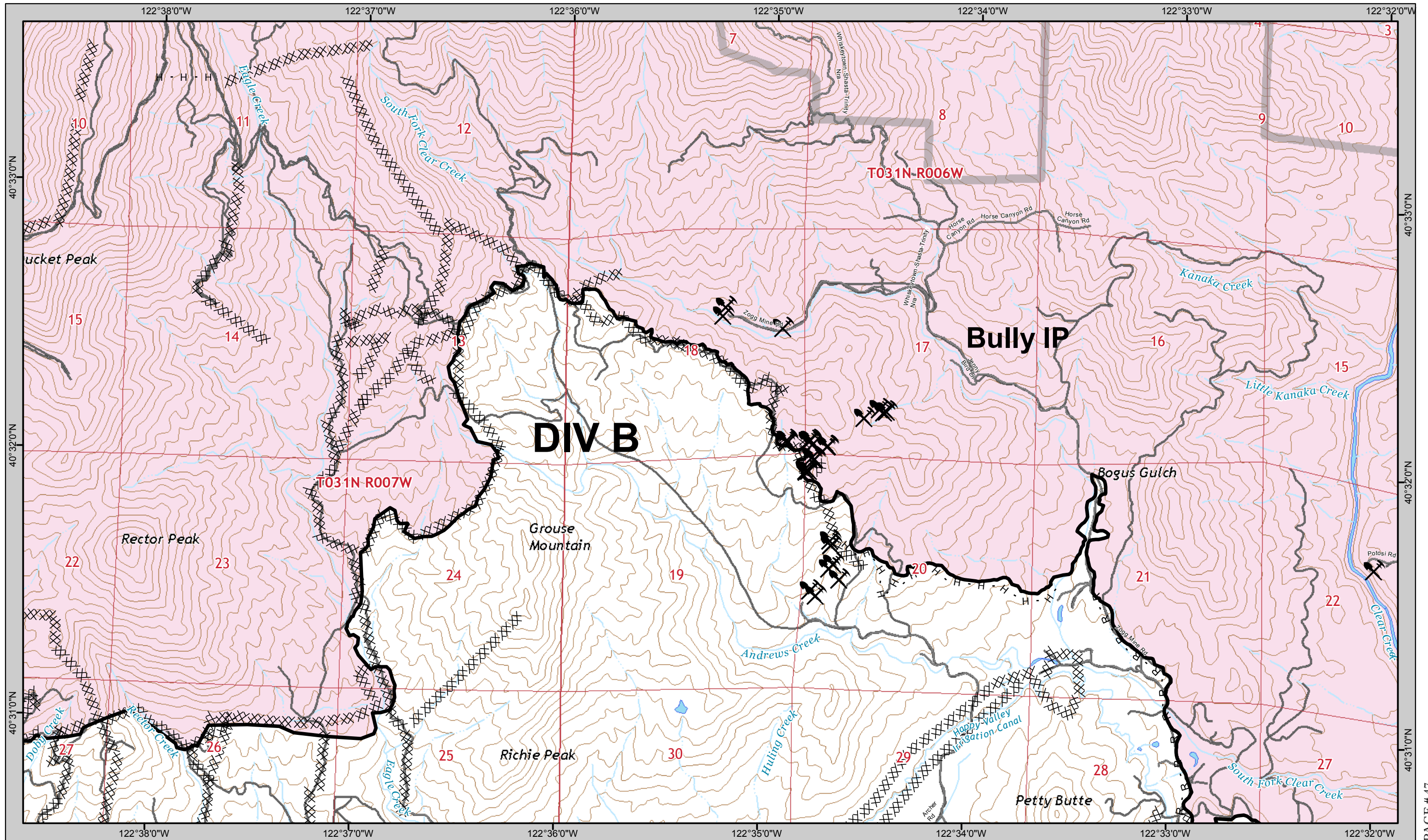


For standardized symbology see last page.



IAP MAP
August 25-30, 2018

CARR INCIDENT



42	43	44
46	47	48
49	50	51

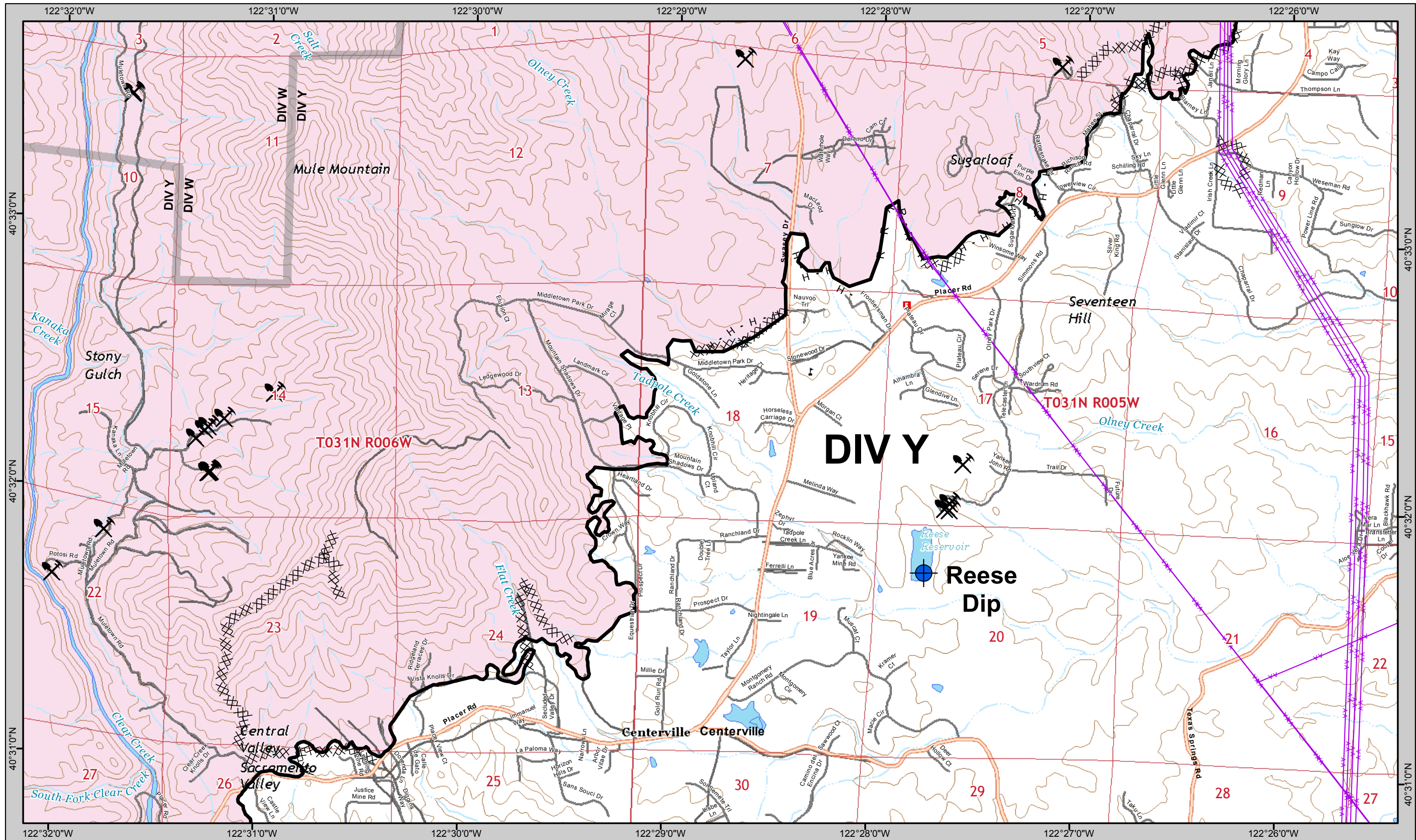


 Mine Hazards

For standardized symbology see last page.



IAP MAP
August 25-30, 2018



43	44	45
47	48	
50	51	

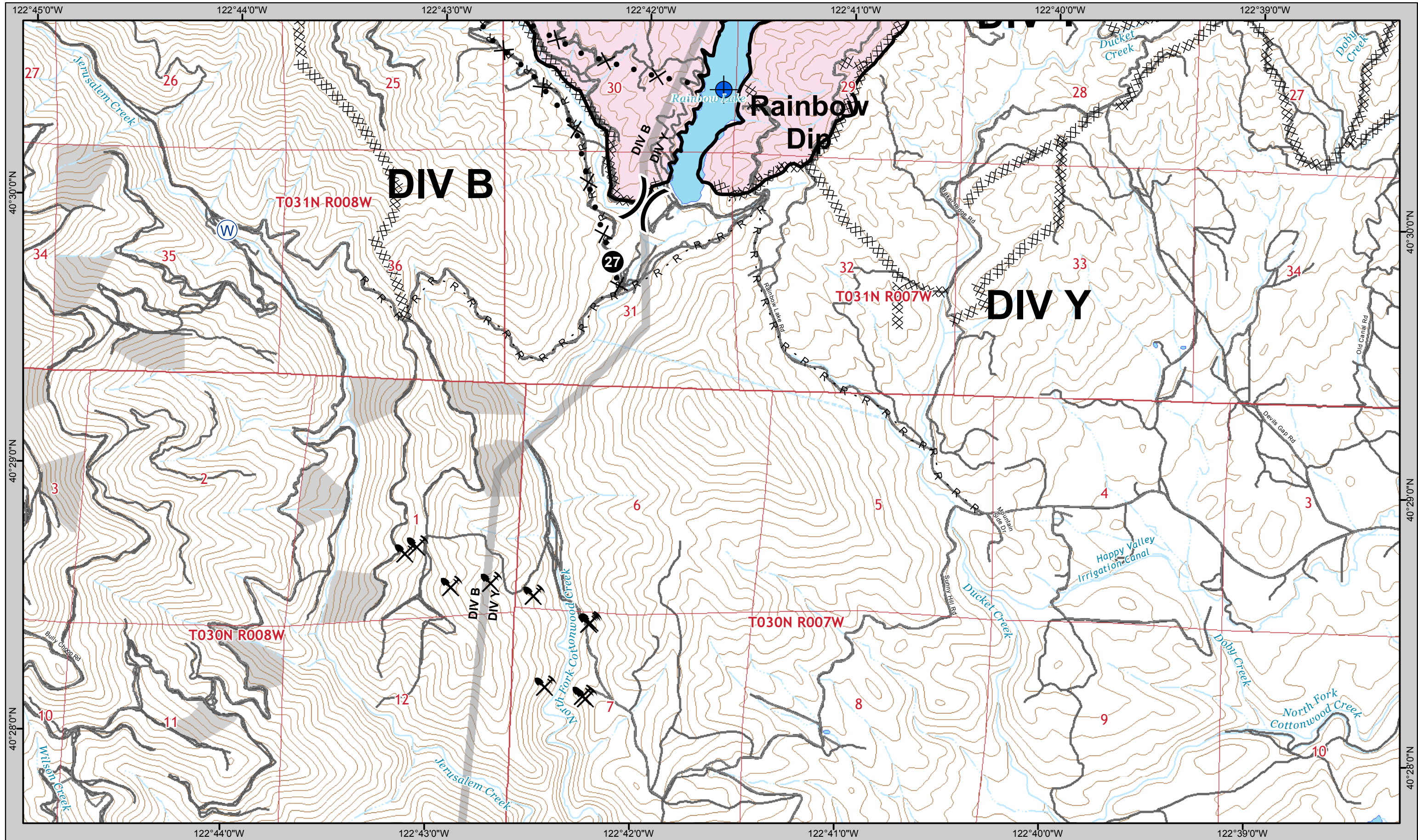


Mine Hazards

For standardized symbology see last page.



IAP MAP
August 25-30, 2018



	46	47
	49	50
		52



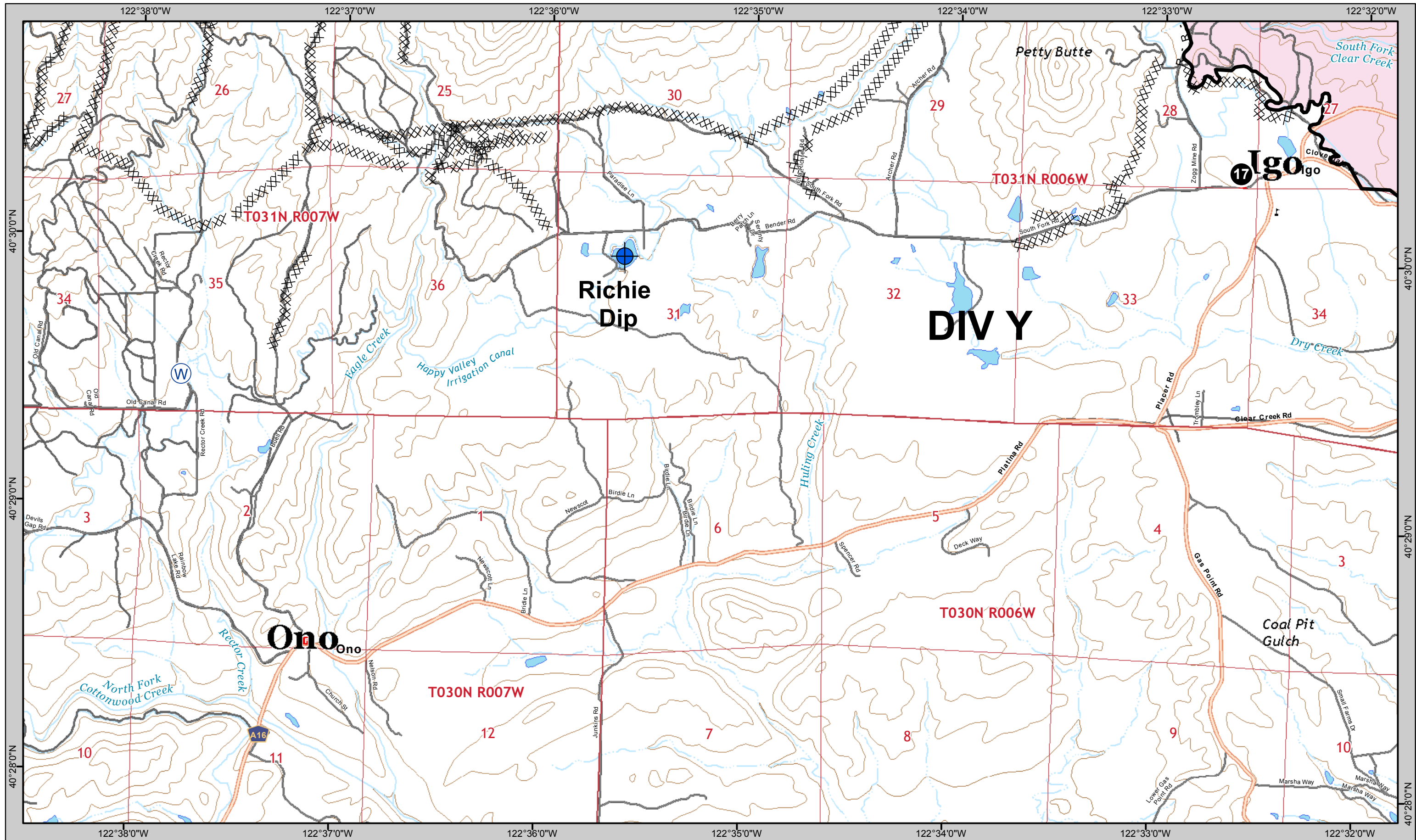
Mine Hazards SPI Clearcuts

For standardized symbology see last page.



IAP MAP
August 25-30, 2018

CARR INCIDENT



46	47	48
49	50	51
	52	

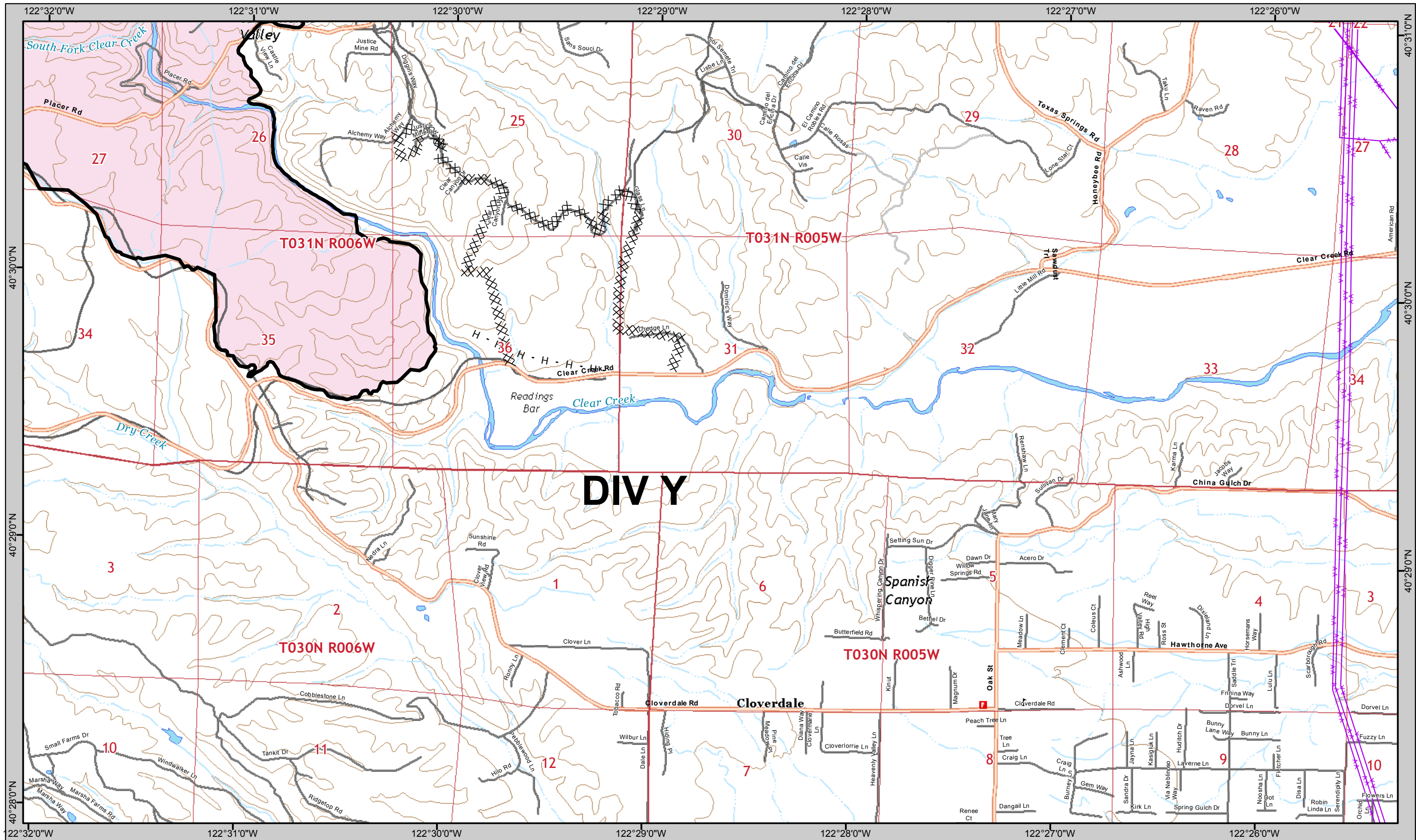


For standardized symbology see last page.



IAP MAP
August 25-30, 2018

CARR INCIDENT



47	48
50	51
52	

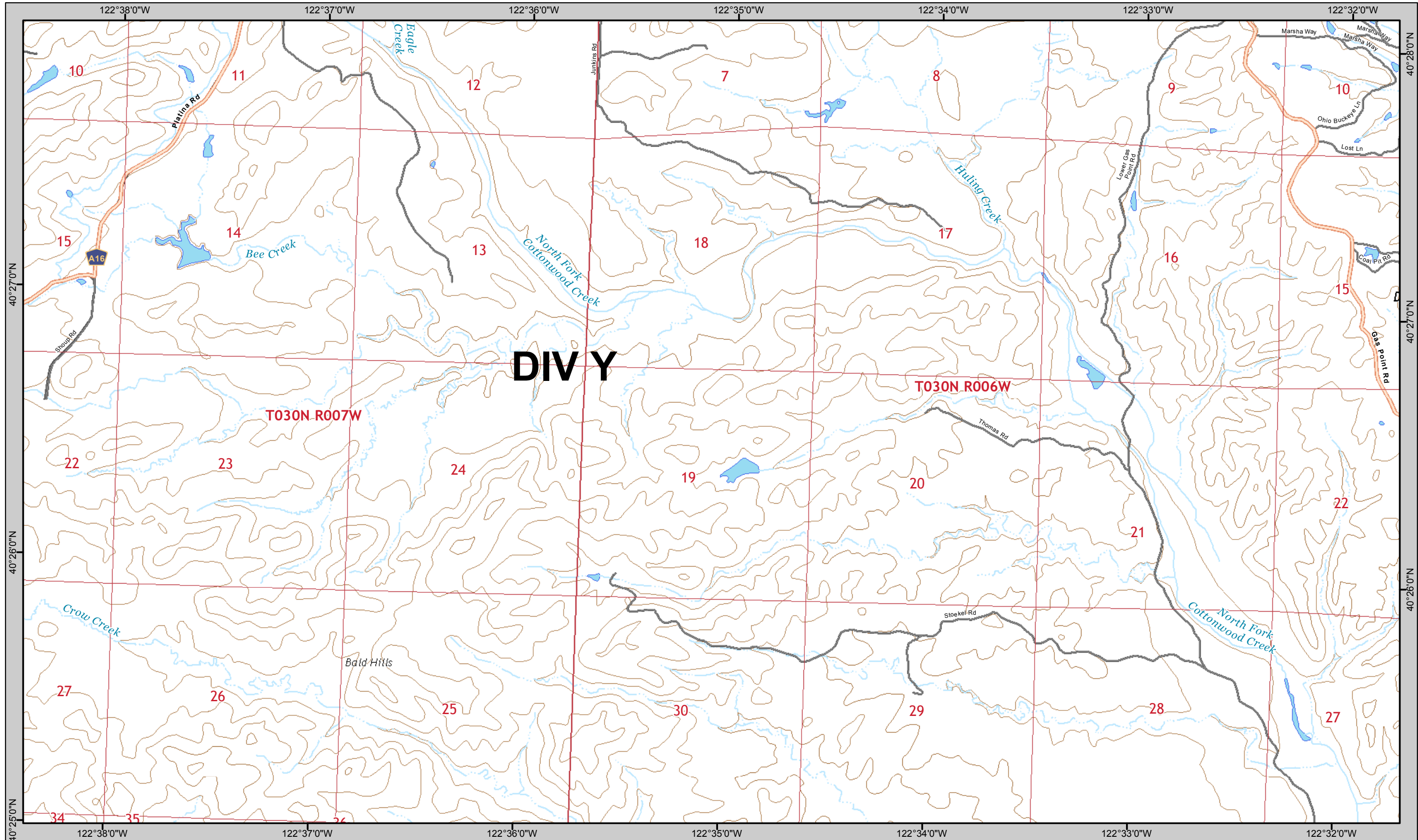


For standardized symbology see last page.



IAP MAP
August 25-30, 2018

CARR INCIDENT



49	50	51
	52	



For standardized symbology see last page.



IAP MAP
August 25-30, 2018