

Carr
INCIDENT
#CA-SHU-007808
INCIDENT ACTION PLAN



OPERATIONAL PERIOD

8/6/2018

to

8/7/2018

INCIDENT OBJECTIVES (ICS 202)

1. Incident Name: <p style="text-align: center;">Carr</p>	2. Operational Period:	Date From: 8/6/2018 Time From: 0700	Date To: 8/7/2018 Time To: 0700
---	-------------------------------	--	------------------------------------

3. Objective(s):

Management Objectives

- Provide for public and emergency personnel safety at all times
- Provide for timely and accurate release of incident information to the public, media, first responders, agency administrators and cooperators
- Protect and defend property, improvements, infrastructure; economic, natural, cultural, and heritage resources in the fire area
- Identify, process, and coordinate the safe repopulation and re-entry of affected communities in an efficient and timely manner
- Foster and maintain relationships; ensure coordination and communication with all stakeholders, adjoining jurisdictions and cooperating agencies
- Manage the incident in a cost-efficient manner

Control Objectives

- Keep the fire North of Cottonwood Creek to Highway 36
- Keep the fire South of Dog Creek Rd
- Keep the fire East of Deer Lick Springs Rd to Highway 3 to Highway 299 to Trinity Dam Blvd
- Keep the fire West of Interstate 5

General Situational Awareness:

-ENSURE AND MAINTAIN EFFECTIVE COMMUNICATIONS WITH CARR COMMUNICATION AT ALL TIMES INCLUDING USING PROPER NAMING CONVENTION.

- Steep and rugged terrain, critically dry and receptive fuel beds.
- Critical fire weather conditions continue again for today due to hot, dry unstable weather conditions including locally gusty winds.
- Hydration/ Nutrition/ Fatigue: drink water, eat, and rest when necessary and appropriate.
- Re-energized power transmission lines: Be aware that lines may be live.

5. Site Safety Plan Required? Yes No

Approved Site Safety Plan(s) Located at:

6. Incident Action Plan


<input checked="" type="checkbox"/> ICS 203	<input checked="" type="checkbox"/> ICS 215A	<input type="checkbox"/> Phone List	<input type="checkbox"/> Fire Suppression Repair Plan
<input checked="" type="checkbox"/> ICS 204	<input checked="" type="checkbox"/> ICS 220	<input checked="" type="checkbox"/> Training Message	<input checked="" type="checkbox"/> POI Message
<input checked="" type="checkbox"/> ICS 205	<input checked="" type="checkbox"/> Incident Map	<input checked="" type="checkbox"/> Travel Map	<input checked="" type="checkbox"/> OES Message
<input checked="" type="checkbox"/> ICS 206	<input checked="" type="checkbox"/> Weather Forecast	<input checked="" type="checkbox"/> Demob Plan	<input checked="" type="checkbox"/> NIFC FTP access path to maps
<input checked="" type="checkbox"/> ICS 208	<input checked="" type="checkbox"/> Fire Behavior	<input checked="" type="checkbox"/> Finance Message	<input checked="" type="checkbox"/> ICS 214

7. Prepared By: Mike Petro Position/Title: PSC Signature:

8. Approved by Incident Commander: Mike Van Loben Sels Signature:

ICS 202

ORGANIZATION ASSIGNMENT LIST (ICS 203)

1. Incident Name: Carr		2. Operational Period: Date From: 8/6/2018 Time From: 0700		Date To: 8/7/2018 Time To: 0700	
3. Incident Commander(s) and Command Staff:			7. Operation Section:		
IC/UC's B.Gouvea/ T.Pechota/ C.Kreider/G. Bertelli (T)		Chief T. Brownell/ A. McBath (T) (Day)			
Deputy M. Van Loben Sels/ S.Spinharney (T)/ B. Newburn (T)		Deputy S. Crawford/ M. Wink (T)			
Safety Officer B. Carter/ A. Stornetta (T)		Night Ops F. Berbena			
Information Officer R. Brocchini/ C. Bulivac/ B. Mercado (T)					
J. Clingingsmith (T)		Branch		I	
Liaison Officer D.Schloss/ T.Crawford/ S.McCabe		Division/Group		T/U/V/X	
M. Hardey/ B.Smith (T)/ R. Ingels (T)		Division/Group		Y	
				C. Swensen/ J. Calhoun (T)	
4. Agency/Organization Representatives:			Division/Group		
Trinity County SO M.Mandolfo		Division/Group			
Sierra Pacific Industries N.Kroncki		Division/Group			
Shasta County SO A.Bertain		Branch		II	
County Roads Dept. (530) 225-5661		Division/Group		A	
Cal OES AREP P.Titus		Division/Group		B	
PG&E M.Weaver		Division/Group		C	
CDCR M.Ahlin		Division/Group			
CCC K. McDonald/ S. Borowski		Division/Group			
CSP A. Wright		Branch		III	
CHP S. Fredrick		Division/Group		D/F	
Red Cross R. Yoder		Division/Group		H	
WAPA B. Adams		Division/Group		I	
BLM M. Thompson		Division/Group		West Group	
		Staging Area			
5. Planning Section:			Branch		IV
Chief M. Petro		Division/Group		M	
Deputy C. Carrera		Division/Group		N	
Resource Unit Carlos/Corey/Reneau/Weber(T)/Elward(T)		Division/Group		O	
Situation Unit E. Scovel / R. DeCamp		Division/Group			
Documentation Unit J.Patterson		Branch		V	
Demobilization Unit T. Shevenell/ S. Spear (T)		Division/Group		P	
GISS T. Werle/ E. Tumbleson (T)/ K. Towers		Division/Group		S	
FBAN D.Boursier		Branch			
IMET A. Hoon/ R. Fliehman (T)		Division/Group		Supp. Repair	
Training Tech Spec D. Randolph/ C. Piccaro (T)		Staging Area		Anderson	
Hired Equipment Tech D. Grandbois		Staging Area		Lewiston	
6. Logistics Section			Air Operations Branch		Director: T. Stepanovich
Chief J.Morris		Air Support Grp Sup		M.Hill/ T. Smith (T)	
Deputy C. White		Helibase Manager		P. York	
Supply Unit L. Story/ M. Brabo (T)					
Facilities Unit J. Guerra/ S. Burris					
8. Finance/Administration Section:					
Ground Support Unit P. Mock		Chief		J. Franklin	
Communications Unit T. Webb		Deputy		B. Counts	
Medical Unit J. Winnen		Time Unit		S.Thompson	
Motel Tech Spec S. Vaquero		Procurement Unit		C. Craig/ T. Meyers	
Ordering Manager A. Gettman/ J. Tompkins		Comp/Claims Unit		M. Boone	
Food Unit M. Mondragon		Cost Unit		S. Cain	
Prepared By: Name: Chris Carrera		Position/Title: PSC		Signature: 	
ICS 203		Date/Time: 8/5/2018 2216 hrs			



Fire Weather Forecast

FORECAST NO: 12
PREDICTION FOR: DAY/NIGHT SHIFT
SHIFT DATE: August 6, 2018
TIME/DATE ISSUED: August 5, 2018 2000 PDT

NAME OF FIRE: Carr
UNIT: CA-SHU
SIGNED: Alex Hoon / Ryan Fliehman
Incident Meteorologist / IMET (t)

WEATHER DISCUSSION: ...MORE SMOKE WITH STRENGTHENING INVERSIONS...

An abundance of smoke from both the Carr Fire and the Mendicino Complex to our southwest moved into the region which in turn limited critical fire weather conditions. A ridge of high pressure is also building in the region which will put a lid on the fire. The influx of smoke coupled with the building ridge will keep smoke around the incident for at least the next few days. Winds will be mainly terrain driven both day and night.

WEATHER FORECAST FOR MONDAY: ...SMOKE WITH LIGHT UPSLOPE/UPVALLEY WINDS...

WEATHER: Moderate smoke limiting visibility. Dry conditions.

MAX TEMPERATURES: 83-93°F.... around 95°F near Redding. **LITTLE CHANGE**

MIN HUMIDITY: 15-22%. **LITTLE CHANGE**

EYE-LEVEL WIND: Downslope/downvalley early, 3-6 mph. Becoming upslope/upvalley 2-4 gust 6 mph after 1200.

20-FOOT WIND: ...**LIGHT TERRAIN DRIVEN WINDS...**

SLOPE/VALLEY - Downslope/downvalley 3-7 mph early becoming upslope/upvalley 3-5 mph with gusts to 8 mph after 1200.

RIDGETOP- NW 4-8 gust 12mph in the AM, becoming WSW 4-8 gusting to 12mph after 1200.

HAINES INDEX: 4

MONDAY NIGHT: ...POOR HUMIDITY RECOVERIES WITH DRAINAGE WINDS OVERNIGHT...

WEATHER: Clear and smokey.

MIN TEMPERATURES: 57-67°F. **LITTLE CHANGE**

MAX HUMIDITY: 38-48% **LITTLE CHANGE**

EYE-LEVEL WIND: Downslope/downvalley 2-5 mph after 2200.

20-FOOT WIND:

SLOPE/VALLEY - Downslope/downvalley 3-7 mph after 2200.

RIDGETOP - WSW 4-8 gust 12mph through 2100 becoming Northwest 5-10 with gusts to 15mph.

EXTENDED FORECAST: WARMING TREND INTO THE MIDDLE OF THE WEEK

TUESDAY AND WEDNESDAY: Sunny with smoke. Max temps...93-99°F. Min RH 13-20%. Terrain driven winds will be the dominant winds both day and night 3-7 with gusts to 10mph in the midslopes and valleys.

THURSDAY AND FRIDAY: Sunny with smoke. Max temps...94-100°F. Min RH 11-20%. Upslope/upvalley during the day, downslope/downvalley overnight 3-7 gust 10mph.

FIRE BEHAVIOR FORECAST

FORECAST NUMBER: 12	TYPE OF FIRE: Wildland Fire
FIRE NAME: CARR	OPERATIONAL PERIOD: 24hr 8/6 (0700-0700)
DATE ISSUED: 08/5	TIME ISSUED: 2100
UNIT: SHU	SIGNED: D. Boursier FBAN/LTAN

INPUTS

WEATHER SUMMARY

Hot and dry with light and variable winds.
See Weather Forecast in IAP.

OUTPUTS

GENERAL: Fire activity tempered with smoke shading.

As fire moves North the amount of available fuel increases significantly challenging control efforts. Terrain driven winds often overcome forecast winds throughout the day resulting in great variations and sudden changes in fire behavior. Dust devils may carry hot material across established lines.

In the absence of weather conditions outside the forecast or extreme fire behavior conditions expect:

	Max. Flame Length	Max. Rate of Spread	Spotting	Probability of Ignition
Grass	< 6'	60 ch/hr	< ½ mile	89%
Grass/Shrub Mix	< 6'	30 ch/hr	< ½ mile	89%
Timber Understory	< 10'	12 ch/hr	< ½ mile	89%
Timber Litter	< 4'	7 ch/hr	< ¼ mile	89%

****minimum safety zone size for brush fuels is ½ acre for a Strike Team of Engines.**

SPECIFIC:

Branch I

Smoldering with pockets of activity possible. Keep alert to structural hazards, ash pots and fire weakened trees.

Branch II

Daytime SW winds will have fire backburning with occasional upslope runs. Torching and short crown runs may occur. Expect the largest growth to occur as afternoon winds increase. Fuel types convert to lighter and flashier grasses to the south. Dormant heat areas may flare with air movement. Roll-out and spotting potential across established lines. Keep alert to unburned islands, fire weakened trees, and dust devils.

Branch III

Primarily fuels and topography driven fire activity. Expect roll-out and subsequent runs with crown fire up drainages/slopes with alignment. Spot fire potential in multiple directions due to variable canyon winds. Keep alert to unburned islands, fire weakened trees, and dust devils.

Branch IV

Fire spread with torching/crown runs could occur with increased spotting distances. Battling daytime winds from W and S will see fire behavior wax and wane with smoke shading. Look for areas of fuels treatment, timber harvest or previous fire activity for safety or control objectives. Roll-out and spotting potential across established lines.

Branch V: Creeping, backing and smoldering activity.

AIR OPERATIONS:

Visibility limited over entire fire area with limited clearing over topographical wind areas.
Mixing height: 10,500 ft., Transport winds: WSW 5 mph, Sunrise 0611, Sunset 2021.

SAFETY

The Fire Behavior Hauling chart can assist with safe engagement while remaining aggressive.
IRPG Page 75

ASSIGNMENT LIST (ICS 204)

1. Incident Name: <p style="text-align: center;">Carr</p>	2. Operational Period: Date From: 08/06/18 Date To: 08/07/18 Time From: 0700 Time To: 0700	3. Branch: II Div/Group: A <p style="text-align: center;">Alpha</p>
4. Operations Personnel: Operations Section Chief: T. Brownell/ A. McBath (T) (Day) Night Ops: F. Berbena Branch Director: E. Darnell Branch Safety: C. Porter/ A. Fast (T) Division/Group Supervisor: S. Lauderdale		Page 1 of 2

5. Resources Assigned:		** Resources Below in Bold are 12 Hour **			Reporting Location, Special Equipment, Remarks, Notes, and Information	
Resource Identifier	ALS	Leader	Personnel	Request #	Time	Location
STC LMU 9220C		Delacour, Sean	17	E-18	0700-0700	DP 55
STF BDC 6239F		Wetzel, David	17	E-636	0700-0700	DP 55
T/F CARR #15		Seymour, Ron E	25	E-9062	0700-1900	DP 55
ENG T6 SDS 261		Bachelor, James	3	E-235	0700-1900	DP 55
ENG T6 A-1 16		Klotz, Skip	3	E-239	0700-1900	DP 55
ENG T4 WAX WORLDLAND 44		Berryman, Erich	4	E-319	0700-1900	DP 55
STG LMU 9221G		Grendahl, Scott	34	C-6	0700-0700	DP 55
STG SKU 9261G		Pindell, Seth	37	C-5	0700-0700	DP 55
DOZ PVT E-96		Gilbert, Bruce	2	E-96	0700-0700	DP 55
DOZ PVT E-343		Wolfe, Larry	2	E-343	0700-0700	DP 55
DOZ PVT E-405		Gill, Levi	2	E-405	0700-0700	DP 55
DOZ PVT E-857		Berry, Kevin	2	E-857	0700-0700	DP 55
DOZ PVT E-858		Sanders, Danny	2	E-858	0700-0700	DP 55
DOZ PVT E-865		Murphy, Frank	2	E-865	0700-1900	DP 55
DOZ PVT E-874		Paula, Brian	3	E-874	0700-0700	DP 55
DOZ PVT E-1100		Baron, Frank	1	E-1100	0700-1900	DP 55
W/T HVF 44		Busher, Chris	2	E-26	0700-0700	DP 55
W/T PVT E-125		Richison, Walton	2	E-125	0700-0700	DP 55

- 6. Work Assignments:**
- Construct control lines as direct as possible.
 - Prepare indirect control lines for possible firing operations.
 - Construct safety islands.
 - Fall hazard trees that will threaten control lines.
 - Insert hose lay to support firing operation.

7. Special Instructions:

*****ALL OUT OF STATE ENGINES ARE TO REPORT TO TEHAMA CAMP FOLLOWING SHIFT.*****

Identify for backhaul any unneeded hose and equipment in the fire perimeter.

SCOUT 2 consisting of DSTS Barron and DSTS (T) Duvall will be working throughout the whole incident.

SCOUT 2 will check in with DIVS as they enter into their DIV.

8. Communications (radio and/or phone contact numbers needed for this assignment):

Name	Ch	Function	Rx Freq	Rx Tone	Tx Freq	Tx Tone	Notes
SHA CMD	1	COMMAND	154.4300	136.5	159.0150	123.0 (T2)	(T2) BASS MTN
VTAC12	13	TACTICAL	154.4525	156.7 (T6)	154.4525	156.7 (T6)	
CALCORD	15	MEDICAL	156.0750	156.7 (T6)	156.0750	156.7 (T6)	MEDICAL
A/G	6	A/G	159.3150	192.8	159.3150	192.8	AIR TO GROUND IS CDF TAC 17
GUARD	16	EMERGENCY	168.6250	0	168.6250	110.9	EMERGENCY USE ONLY

9. Prepared by: Name: B.J. Corey Pos/Title: RESL Signature:

ICS 204 Date/Time: 8/5/2018 2216 hrs

ASSIGNMENT LIST (ICS 204)

1. Incident Name: <p style="text-align: center;">Carr</p>	2. Operational Period: Date From: 08/06/18 Date To: 08/07/18 Time From: 0700 Time To: 0700	3. Branch: II Div/Group: A <p style="text-align: center;">Alpha Page 2 of 2</p>
4. Operations Personnel: Operations Section Chief: T. Brownell/ A. McBath (T) (Day) Night Ops: F. Berbena Branch Director: E. Darnell Branch Safety: C. Porter/ A. Fast (T) Division/Group Supervisor: S. Lauderdale		

5. Resources Assigned:					** Resources Below in Bold are 12 Hour **		Reporting Location, Special Equipment, Remarks, Notes, and Information Time Location
Resource Identifier	ALS	Leader	Personnel	Request #			
W/T PVT E-396		Dee Holmes	2	E-396		0700-0700 DP 55	
W/T PVT E-640		Bendall, John	2	E-640		0700-0700 DP 55	
W/T PVT E-759		Cleer, Dana	1	E-759	0700-1900	DP 55	
W/T PVT E-891		Kotterman, Dustin	2	E-891	0700-0700	DP 55	
W/T PVT E-892		Bales, Cody	3	E-892	0700-0700	DP 55	
W/T PVT E-1102		Baron, Frank	2	E-1102	0700-0700	DP 55	
W/T PVT E-1117		Veirs, Brandon	1	E-1117	0700-0700	DP 55	
GRD PVT E-1101		Baron, Frank	1	E-1101	0700-1900	DP 55	
MAS PVT E-1122		Despars, Dave	1	E-1122	0700-1900	DP 55	
HEQB TRIGGS O-552		Triggs, Clayton	1	O-552	0700-0700	DP 55	
HEQB PETERSEN O-283		Petersen, Larry	1	O-283	0700-0700	DP 55	

6. Work Assignments:

Construct control lines as direct as possible.
 Prepare indirect control lines for possible firing operations.
 Construct safety islands.
 Fall hazard trees that will threaten control lines.
 Insert hose lay to support firing operation.

7. Special Instructions:

*****ALL OUT OF STATE ENGINES ARE TO REPORT TO TEHAMA CAMP FOLLOWING SHIFT.*****

Identify for backhaul any unneeded hose and equipment in the fire perimeter.
 SCOUT 2 consisting of DSTS Barron and DSTS (T) Duvall will be working throught the whole incident.
 SCOUT 2 will check in with DIVS as they enter into their DIV.


8. Communications (radio and/or phone contact numbers needed for this assignment):

Name	Ch	Function	Rx Freq	Rx Tone	Tx Freq	Tx Tone	Notes
SHA CMD	1	COMMAND	154.4300	136.5	159.0150	123.0 (T2)	(T2) BASS MTN
VTAC12	13	TACTICAL	154.4525	156.7 (T6)	154.4525	156.7 (T6)	
CALCORD	15	MEDICAL	156.0750	156.7 (T6)	156.0750	156.7 (T6)	MEDICAL
A/G	6	A/G	159.3150	192.8	159.3150	192.8	AIR TO GROUND IS CDF TAC 17
GUARD	16	EMERGENCY	168.6250	0	168.6250	110.9	EMERGENCY USE ONLY

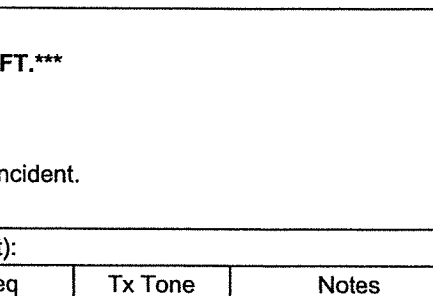
9. Prepared by: Name: B.J. Corey Pos/Title: RESL Signature:

ICS 204 Date/Time: 8/5/2018 2216 hrs


ASSIGNMENT LIST (ICS 204)

1. Incident Name: Carr		2. Operational Period: Date From: 08/06/18 Date To: 08/07/18 Time From: 0700 Time To: 0700			3. Branch: II Div/Group: B Bravo Page 1 of 2		
4. Operations Personnel: Operations Section Chief: T. Brownell/ A. McBath (T) (Day) Night Ops: F. Berbena Branch Director: E. Darnell Branch Safety: C. Porter/ A. Fast (T) Division/Group Supervisor: D. McCoun							
5. Resources Assigned: ** Resources Below in Bold are 12 Hour **							
Resource Identifier	ALS	Leader	Personnel	Request #	Reporting Location, Special Equipment, Remarks, Notes, and Information Time Location		
STC HUU 9122C		Lake, Michael	20	E-598	0700-0700	DP 55	
T/F XMY- 2175		Kamnikar, Kevin	16	E-603	0700-0700	DP 55	
T/F OES 3800		Erick Mattson	9	E-76	0700-0700	DP 55	
ENG T6 WNP 4		Tucker, Jason	3	E-32	0700-1900	DP 55	
ENG T6 SSP E307		Tingle, Terry	4	E-479	0700-1900	DP 55	
ENG T6 FIC 22		Ouimette, Ronny	3	E-812	0700-1900	DP 55	
STG SHU 9246G		Davis, Jim	33	C-116	0700-0700	DP 55	
CRW TMU TALLAC IHC		Betty, Kyle	19	C-12	0700-1900	DP 55	
DOZ PVT E-199		Salinas, Tony	4	E-199	0700-0700	DP 55	
DOZ PVT E-201		Cummings, Terry	2	E-201	0700-0700	DP 55	
DOZ PVT E-406		Shankles, Daryl	2	E-406	0700-0700	DP 55	
DOZ PVT E-739		Jensen, Devin	2	E-739	0700-0700	DP 55	
DOZ PVT E-746		Harris, Gary	2	E-746	0700-0700	DP 55	
DOZ PVT E-861		Staup, Brandon	1	E-861	0700-0700	DP 55	
DOZ PVT E-862		Greer, Mike	2	E-862	0700-0700	DP 55	
W/T SHF 16		Obst, Isaac	2	E-11	0700-1900	DP 55	
W/T PVT E-132			2	E-132	0700-0700	DP 55	
W/T PVT E-391		Hasanbasic, Dino	2	E-391	0700-0700	DP 55	
6. Work Assignments: Construct control lines as direct as possible. Prepare indirect control lines for possible firing operations. Construct safety islands. Fall hazard trees that will threaten control lines. Insert hose lay to support firing operation.							
7. Special Instructions: ***ALL OUT OF STATE ENGINES ARE TO REPORT TO TEHAMA CAMP FOLLOWING SHIFT.*** Identify for backhaul any unneeded hose and equipment in the fire perimeter. SCOUT 2 consisting of DSTS Barron and DSTS (T) Duvall will be working through the whole incident. SCOUT 2 will check in with DIVS as they enter into their DIV.							
8. Communications (radio and/or phone contact numbers needed for this assignment):							
Name	Ch	Function	Rx Freq	Rx Tone	Tx Freq	Tx Tone	Notes
SHA CMD	1	COMMAND	154.4300	136.5	159.0150	123.0 (T2)	(T2) BASS MTN
VTAC11	12	TACTICAL	151.1375	156.7 (T6)	151.1375	156.7 (T6)	
CALCORD	15	MEDICAL	156.0750	156.7 (T6)	156.0750	156.7 (T6)	MEDICAL
A/G	6	A/G	159.3150	192.8	159.3150	192.8	AIR TO GROUND IS CDF TAC 17
GUARD	16	EMERGENCY	168.6250	0	168.6250	110.9	EMERGENCY USE ONLY
9. Prepared by: Name: B.J. Corey Pos/Title: RESL Signature: 							
ICS 204		Date/Time: 8/5/2018		2216 hrs			


ASSIGNMENT LIST (ICS 204)

1. Incident Name: Carr		2. Operational Period: Date From: 08/06/18 Date To: 08/07/18 Time From: 0700 Time To: 0700			3. Branch: II Div/Group: C Charlie		
4. Operations Personnel: Operations Section Chief: T. Brownell/ A. McBath (T) (Day) Night Ops: F. Berbena Branch Director: E. Darnell Branch Safety: C. Porter/ A. Fast (T) Division/Group Supervisor: B. Norrbom							
5. Resources Assigned:		** Resources Below in Bold are 12 Hour **			Reporting Location, Special Equipment, Remarks, Notes, and Information Location		
Resource Identifier	ALS	Leader	Personnel	Request #			
STC TGU 9251C		Magana, Gerry	17	E-1	0700-0700	SEE SPECIAL	
STC SKU 9260C		Stone, Jason	17	E-17	0700-0700	SEE SPECIAL	
T/F XGL 3050		Blake, Scott	5	E-287	0700-0700	SEE SPECIAL	
W/T SHS 33		Ron Smith	1	E-44	0700-1900	SEE SPECIAL	
ENG T1 WMG 41		Blough, Fred	3	E-670	0700-0700	SEE SPECIAL	
ENG T3 SHA 556		Pereira, Mark	3	E-671	0700-0700	SEE SPECIAL	
CRW CNA TFD		Rodney, Jared	85		0700-1900	SEE SPECIAL	
W/T PVT E-353		Douglas, Jason	2	E-353	0700-0700	SEE SPECIAL	
W/T PVT E-397		Lopez, Frankie	2	E-397	0700-0700	SEE SPECIAL	
W/T PVT E-758		Jones, Ernest	2	E-758	0700-0700	SEE SPECIAL	
FALM O-672		Claborn, Alan	2	O-672	0700-1900	SEE SPECIAL	
FALM O-848		Falm Pvt Des Tombe	1	O-848	0700-1900	SEE SPECIAL	
FALM O-849		Guay, Ryan	2	O-849	0700-1900	SEE SPECIAL	
6. Work Assignments: Prepare indirect control lines for possible firing operations. Prepare for firing operations. Prepare Firing Plan.							
7. Special Instructions: ***ALL OUT OF STATE ENGINES ARE TO REPORT TO TEHAMA CAMP FOLLOWING SHIFT.*** Report to Buckhorn Summit Rd. x Hwy 299. Identify for backhaul any unneeded hose and equipment in the fire perimeter. SCOUT 2 consisting of DSTS Barron and DSTS (T) Duvall will be working throught the whole incident. SCOUT 2 will check in with DIVS as they enter into their DIV.							
8. Communications (radio and/or phone contact numbers needed for this assignment):							
Name	Ch	Function	Rx Freq	Rx Tone	Tx Freq	Tx Tone	Notes
SHA CMD	1	COMMAND	154.4300	136.5	159.0150	123.0 (T2)	(T2) BASS MTN
CDF T30	11	TACTICAL	151.3925	192.8 (T16)	151.3925	192.8 (T16)	
CALCORD	15	MEDICAL	156.0750	156.7 (T6)	156.0750	156.7 (T6)	MEDICAL
A/G	6	A/G	159.3150	192.8	159.3150	192.8	AIR TO GROUND IS CDF TAC 17
GUARD	16	EMERGENCY	168.6250	0	168.6250	110.9	EMERGENCY USE ONLY
9. Prepared by: Name: B.J. Corey		Pos/Title: RESL		Signature: 			
ICS 204		Date/Time: 8/5/2018		2216 hrs			

ASSIGNMENT LIST (ICS 204)

1. Incident Name: Carr		2. Operational Period: Date From: 08/06/18 Date To: 08/07/18 Time From: 0700 Time To: 0700			3. Branch: III Div/Group: D/F Delta Page 1 of 3		
4. Operations Personnel: Operations Section Chief: T. Brownell/ A. McBath (T) (Day) Night Ops: F. Berbena Branch Director: M. Fields Branch Safety: N. Larusso Division/Group Supervisor: J. Montijo/ M. Baker (T)							
5. Resources Assigned:		** Resources Below in Bold are 12 Hour **			Reporting Location, Special Equipment, Remarks, Notes, and Information Time Location		
Resource Identifier	ALS	Leader	Personnel	Request #			
STA OES 1821A		Nunez,scott	22	E-274	0700-0700	DP 24	
STC LNU 9148C		Deurloo, Nate	18	E-438	0700-0700	DP 24	
T/F CARR #12		Bertrand, Mike	17	E-9053	0700-1900	DP 24	
ENG T6 ELO BRUSH 521		Middleton, Kristopher	4	E-467	0700-1900	DP 24	
ENG T6 AVA BRUSH 191		Collings, David	3	E-469	0700-1900	DP 24	
ENG T6 PFD 116		Winton, Richard	3	E-473	0700-1900	DP 24	
ENG T6 GLO 305		Cameron, Scott	3	E-476	0700-1900	DP 24	
ENG T6 TMF 477		Amator, Jerrod	3	E-477	0700-1900	DP 24	
ENG T6 DUG 1115		Bernal, Chris	3	E-478	0700-1900	DP 24	
ENG T6 FIC 29039		Vootooina, Dakota	3	E-817	0700-1900	DP 24	
ENG T6 TAD 2615		Valdez, Tj	4	E-991	0700-1900	DP 24	
CRW SHF 15B		Fields, Dwayne	20	C-200012	0700-1900	DP 24	
CRW PVT C-31		Moreno, Anselmo	20	C-31	0700-1900	DP 24	
CRW PVT C-34		Duran, Ernesto	20	C-34	0700-1900	DP 24	
CRW BDF 2		Gillespie, Robert	20	C-122	0700-1900	DP 24	
CRW CNA TFB		Purvis, Patrick	118	C-9028	0700-1900	DP 24	
DOZ PVT E-747		Cockrell, Weston	2	E-747	0700-0700	DP 24	
DOZ PVT E-754		Klaseen, Sven	2	E-754	0700-0700	DP 24	
6. Work Assignments: Mop up 300' in from control line.							
7. Special Instructions: ***ALL OUT OF STATE ENGINES ARE TO REPORT TO TEHAMA CAMP FOLLOWING SHIFT.*** Identify for backhaul any unneeded hose and equipment in the fire perimeter. SCOUT 2 consisting of DSTS Barron and DSTS (T) Duvall will be working through the whole incident. SCOUT 2 will check in with DIVS as they enter into their DIV.							
8. Communications (radio and/or phone contact numbers needed for this assignment):							
Name	Ch	Function	Rx Freq	Rx Tone	Tx Freq	Tx Tone	Notes
SHA CMD	1	COMMAND	154.4300	136.5	159.0150	123.0 (T2)	(T2) BASS MTN
CDF T27	8	TACTICAL	159.3075	192.8 (T16)	159.3075	192.8 (T16)	
CALCORD	15	MEDICAL	156.0750	156.7 (T6)	156.0750	156.7 (T6)	MEDICAL
A/G	6	A/G	159.3150	192.8	159.3150	192.8	AIR TO GROUND IS CDF TAC 17
GUARD	16	EMERGENCY	168.6250	0	168.6250	110.9	EMERGENCY USE ONLY
9. Prepared by: Name: B.J. Corey Pos/Title: RESL Signature: 							
ICS 204		Date/Time: 8/5/2018		2216 hrs			

ASSIGNMENT LIST (ICS 204)

1. Incident Name: Carr		2. Operational Period: Date From: 08/06/18 Date To: 08/07/18 Time From: 0700 Time To: 0700				3. Branch: III Div/Group: D/F Delta Page 2 of 3	
4. Operations Personnel: Operations Section Chief: T. Brownell/ A. McBath (T) (Day) Night Ops: F. Berbena Branch Director: M. Fields Branch Safety: N. Larusso Division/Group Supervisor: J. Montijo/ M. Baker (T)							
5. Resources Assigned: ** Resources Below in Bold are 12 Hour **							
Resource Identifier	ALS	Leader	Personnel	Request #	Reporting Location, Special Equipment, Remarks, Notes, and Information Time Location		
DOZ PVT E-850		Howard, Dave	2	E-850	0700-0700	DP 24	
DOZ PVT E-851		Rue, Kantor	2	E-851	0700-0700	DP 24	
DOZ PVT E-855		Parlet, Frank	2	E-855	0700-0700	DP 24	
DOZ PVT E-860		Williams, Brandon	2	E-860	0700-0700	DP 24	
DOZ PVT E-866		Davis, Leland	2	E-866	0700-0700	DP 24	
DOZ PVT E-867		Snyder, Jeff	2	E-867	0700-0700	DP 24	
W/T PVT E-135		Oilar, Danny	2	E-135	0700-0700	DP 24	
W/T PVT E-355		Shephard, Mitch	2	E-355	0700-0700	DP 24	
W/T PVT E-357		Ed	2	E-357	0700-0700	DP 24	
W/T PVT E-360		Miller, Jim	2	E-360	0700-0700	DP 24	
W/T PVT E-393		Troedel, Bryan	2	E-393	0700-0700	DP 24	
W/T PVT E-394		Troedel, Bryan	2	E-394	0700-0700	DP 24	
W/T PVT E-395		Smith, Rockie	2	E-395	0700-0700	DP 24	
W/T PVT E-399		Hubbard, Warren	2	E-399	0700-0700	DP 24	
W/T PVT E-641		Hubbard, Tom	2	E-641	0700-0700	DP 24	
W/T PVT E-642		Kelly, Tom	2	E-642	0700-0700	DP 24	
W/T PVT E-643		Hughes, David	2	E-643	0700-0700	DP 24	
W/T PVT E-885		Gassaway, Norm	2	E-885	0700-0700	DP 24	
6. Work Assignments: Mop up 300' in from control line.							
7. Special Instructions: ***ALL OUT OF STATE ENGINES ARE TO REPORT TO TEHAMA CAMP FOLLOWING SHIFT.*** Identify for backhaul any unneeded hose and equipment in the fire perimeter. SCOUT 2 consisting of DSTS Barron and DSTS (T) Duvall will be working throught the whole incident. SCOUT 2 will check in with DIVS as they enter into their DIV.							
8. Communications (radio and/or phone contact numbers needed for this assignment):							
Name	Ch	Function	Rx Freq	Rx Tone	Tx Freq	Tx Tone	Notes
SHA CMD	1	COMMAND	154.4300	136.5	159.0150	123.0 (T2)	(T2) BASS MTN
CDF T27	8	TACTICAL	159.3075	192.8 (T16)	159.3075	192.8 (T16)	
CALCORD	15	MEDICAL	156.0750	156.7 (T6)	156.0750	156.7 (T6)	MEDICAL
A/G	6	A/G	159.3150	192.8	159.3150	192.8	AIR TO GROUND IS CDF TAC 17
GUARD	16	EMERGENCY	168.6250	0	168.6250	110.9	EMERGENCY USE ONLY
9. Prepared by: Name: B.J. Corey Pos/Title: RESL							
ICS 204		Date/Time: 8/5/2018		2216 hrs		Signature: 	


ASSIGNMENT LIST (ICS 204)

1. Incident Name: Carr		2. Operational Period: Date From: 08/06/18 Date To: 08/07/18 Time From: 0700 Time To: 0700			3. Branch: III Div/Group: D/F Delta Page 3 of 3		
4. Operations Personnel: Operations Section Chief: T. Brownell/ A. McBath (T) (Day) Night Ops: F. Berbena Branch Director: M. Fields Branch Safety: N. Larusso Division/Group Supervisor: J. Montijo/ M. Baker (T)							
5. Resources Assigned:		** Resources Below in Bold are 12 Hour **			Reporting Location, Special Equipment, Remarks, Notes, and Information Time Location		
Resource Identifier	ALS	Leader	Personnel	Request #			
W/T PVT E-887		Tallon, Lowell	2	E-887	0700-0700	DP 24	
W/T PVT E-889		Vieyra, Rich	2	E-889	0700-0700	DP 24	
W/T PVT E-890		Kotterman, Dustin	2	E-890	0700-0700	DP 24	
W/T PVT E-1107		Hizey, Blake	2	E-1107	0700-0700	DP 24	
W/T PVT E-1111		Franklin, Clyde	1	E-1111	0700-1900	DP 24	
W/T PVT E-1112		Lemos, Darrel	1	E-1112	0700-1900	DP 24	
W/T PVT E-1116		Esry, Jim	2	E-1116	0700-0700	DP 24	
W/T PVT E-1120		Morris, Leonard	2	E-1120	0700-0700	DP 24	
GRD PVT E-192		Stenberg, Mike	1	E-192	0700-1900	DP 24	
FALM O-93		Piercy, Dean	2	O-93	0700-1900	DP 24	
FALM O-96		Derek, Jacob	2	O-96	0700-1900	DP 24	
FALM O-855		Flam Laans Tree Care	1	O-855	0700-1900	DP 24	
HEQB HIDALGO O-87		Hidalgo, Jaime	1	O-87	0700-0700	DP 24	
HEQB (T) BLOCK O-220.56		Block, Joshua	1	O-220.56	0700-0700	DP 24	
FEMP DRAKE O-426	ALS	Drake, Scott	1	O-426	0700-0700	DP 24	
FEMP HINKLE O-427	ALS	Hinkle, Kevin	1	O-427	0700-0700	DP 24	
FEMT SCHMITZ O-213		Schmitz, Derek James	1	O-213	0700-0700	DP 24	
FEMT INGSTAD O-341		Ingstad, Eric	1	O-341	0700-0700	DP 24	
REMS XRI 2		Mainhart, Jonathan	2	O-702	0700-0700	DP 24	
6. Work Assignments: Mop up 300' in from control line.							
7. Special Instructions: ***ALL OUT OF STATE ENGINES ARE TO REPORT TO TEHAMA CAMP FOLLOWING SHIFT.*** Identify for backhaul any unneeded hose and equipment in the fire perimeter. SCOUT 2 consisting of DSTS Barron and DSTS (T) Duvall will be working throught the whole incident. SCOUT 2 will check in with DIVS as they enter into their DIV.							
8. Communications (radio and/or phone contact numbers needed for this assignment):							
Name	Ch	Function	Rx Freq	Rx Tone	Tx Freq	Tx Tone	Notes
SHA CMD	1	COMMAND	154.4300	136.5	159.0150	123.0 (T2)	(T2) BASS MTN
CDF T27	8	TACTICAL	159.3075	192.8 (T16)	159.3075	192.8 (T16)	
CALCORD	15	MEDICAL	156.0750	156.7 (T6)	156.0750	156.7 (T6)	MEDICAL
A/G	6	A/G	159.3150	192.8	159.3150	192.8	AIR TO GROUND IS CDF TAC 17
GUARD	16	EMERGENCY	168.6250	0	168.6250	110.9	EMERGENCY USE ONLY
9. Prepared by: Name: B.J. Corey		Pos/Title: RESL		Signature:			
ICS 204		Date/Time: 8/5/2018		2216 hrs			

ASSIGNMENT LIST (ICS 204)

1. Incident Name: Carr		2. Operational Period: Date From: 08/06/18 Date To: 08/07/18 Time From: 0700 Time To: 0700			3. Branch: III Div/Group: H Hotel Page 1 of 2		
4. Operations Personnel: Operations Section Chief: T. Brownell/ A. McBath (T) (Day) Night Ops: F. Berbena Branch Director: M. Fields Branch Safety: N. Larusso Division/Group Supervisor: G. Boston							
5. Resources Assigned:		** Resources Below in Bold are 12 Hour **			Reporting Location, Special Equipment, Remarks, Notes, and Information Time Location		
Resource Identifier	ALS	Leader	Personnel	Request #			
STC LNF 3615C		Nickey, John	27	E-78	0700-1900	County Line x 34N15	
STC MVU 9331C		Segura, Jorge	19	E-600	0700-0700	County Line x 34N15	
STF CARR #9		Flores, Jason	17	E-9048	0700-1900	County Line x 34N15	
STG BTU 9213G		Sitter, Benjamin	35	C-67	0700-0700	County Line x 34N15	
CRW PVT C-32		Mendoza, Jose	20	C-32	0700-1900	County Line x 34N15	
CRW PVT C-33		Rocha, Federico	20	C-33	0700-1900	County Line x 34N15	
DOZ PVT E-54		Edwards, Rob	2	E-54	0700-0700	County Line x 34N15	
DOZ PVT E-89		Saltens, Mike	3	E-89	0700-0700	County Line x 34N15	
DOZ PVT E-741		Moore, Jake	2	E-741	0700-0700	County Line x 34N15	
DOZ PVT E-847		Funes, Anthony	2	E-847	0700-0700	County Line x 34N15	
DOZ PVT E-871		Kirkland, Shane	1	E-871	0700-0700	County Line x 34N15	
W/T SHS 32		Whitmer, John	2	E-28	0700-1900	County Line x 34N15	
W/T PVT E-356		Miller, Tony	2	E-356	0700-0700	County Line x 34N15	
W/T PVT E-361		Debois, Scott	2	E-361	0700-0700	County Line x 34N15	
W/T PVT E-639		John Traumiller	2	E-639	0700-0700	County Line x 34N15	
W/T PVT E-1108		Durant, Wes	2	E-1108	0700-0700	County Line x 34N15	
W/T PVT E-1113		Braziel, Mel	1	E-1113	0700-1900	County Line x 34N15	
W/T PVT E-1114		Mori, Nathan	2	E-1114	0700-0700	County Line x 34N15	
6. Work Assignments: Mop up 300' in from control line. Fall hazard trees that will threaten control lines.							
7. Special Instructions: ***ALL OUT OF STATE ENGINES ARE TO REPORT TO TEHAMA CAMP FOLLOWING SHIFT.*** Identify for backhaul any unneeded hose and equipment in the fire perimeter. SCOUT 2 consisting of DSTS Barron and DSTS (T) Duvall will be working throught the whole incident. SCOUT 2 will check in with DIVS as they enter into their DIV. Trinity Lake T/F Contact Info: Travis Gee / State Parks (24 Hour Resource) Cell Primary: (530) 990-8501 / Cell Secondary: (530) 370-8180 / SAT Phone: 881621411613							
8. Communications (radio and/or phone contact numbers needed for this assignment):							
Name	Ch	Function	Rx Freq	Rx Tone	Tx Freq	Tx Tone	Notes
SHA CMD	1	COMMAND	154.4300	136.5	159.0150	123.0 (T2)	(T2) BASS MTN
CDF T26	7	TACTICAL	159.2925	192.8 (T16)	159.2925	192.8 (T16)	
CALCORD	15	MEDICAL	156.0750	156.7 (T6)	156.0750	156.7 (T6)	MEDICAL
A/G	6	A/G	159.3150	192.8	159.3150	192.8	AIR TO GROUND IS CDF TAC 17
GUARD	16	EMERGENCY	168.6250	0	168.6250	110.9	EMERGENCY USE ONLY
9. Prepared by: Name: B.J. Corey Pos/Title: RESL ICS 204 Date/Time: 8/5/2018 2216 hrs Signature:							

ASSIGNMENT LIST (ICS 204)

1. Incident Name: Carr		2. Operational Period: Date From: 08/06/18 Date To: 08/07/18 Time From: 0700 Time To: 0700			3. Branch: IV Div/Group: M Mike Page 2 of 3		
4. Operations Personnel: Operations Section Chief: T. Brownell/ A. McBath (T) (Day) Night Ops: F. Berbena Branch Director: Froggatt/ J. Brunk (T) Branch Safety: G. Powell/ S. Sanchez (T) Division/Group Supervisor: J. Fitzgerald							
5. Resources Assigned:		** Resources Below in Bold are 12 Hour **			Reporting Location, Special Equipment, Remarks, Notes, and Information Time Location		
Resource Identifier	ALS	Leader	Personnel	Request #			
DOZ PVT E-344		Lassen, Steven	2	E-344	0700-0700	DP 37	
DOZ PVT E-409		Morrison, Matthew	2	E-409	0700-0700	DP 37	
DOZ PVT E-742		Sherer, Jim	2	E-742	0700-0700	DP 37	
DOZ PVT E-845		Berlogar, Cam	2	E-845	0700-0700	DP 37	
DOZ PVT E-846		Ingram, Brad	2	E-846	0700-0700	DP 37	
DOZ PVT E-848		Schott, Chris	2	E-848	0700-0700	DP 37	
DOZ PVT E-849		Newby, Randy	2	E-849	0700-0700	DP 37	
DOZ PVT E-852		Hauber, Chasen	2	E-852	0700-0700	DP 37	
DOZ PVT E-853		Pearson, Lemuel	3	E-853	0700-0700	DP 37	
DOZ PVT E-859		Hayes, Bryan	2	E-859	0700-0700	DP 37	
DOZ PVT E-863		Thompson, Zachery	2	E-863	0700-0700	DP 37	
DOZ PVT E-864		Miller, Harold	2	E-864	0700-0700	DP 37	
DOZ PVT E-869		Gibson, Jeff	2	E-869	0700-0700	DP 37	
DOZ PVT E-872		Cecil, Ray	2	E-872	0700-0700	DP 37	
DOZ PVT E-880		Browning, Pat	2	E-880	0700-0700	DP 37	
DOZ PVT E-963		Richerson, Don	2	E-963	0700-0700	DP 37	
W/T SHS 55		Wyckoff, Fred	3	E-25	0700-1900	DP 37	
W/T PVT E-126		Hudson, Ken	2	E-126	0700-0700	DP 37	
6. Work Assignments: Improve and hold control lines. Hold completed control lines. Mop up 300 feet or 100%.							
7. Special Instructions: ***ALL OUT OF STATE ENGINES ARE TO REPORT TO TEHAMA CAMP FOLLOWING SHIFT.*** Identify for backhaul any unneeded hose and equipment in the fire perimeter. SCOUT 2 consisting of DSTS Barron and DSTS (T) Duvall will be working throught the whole incident. SCOUT 2 will check in with DIVS as they enter into their DIV. 24 hour resources are to report to BR III after 1900.							
8. Communications (radio and/or phone contact numbers needed for this assignment):							
Name	Ch	Function	Rx Freq	Rx Tone	Tx Freq	Tx Tone	Notes
SHA CMD	1	COMMAND	154.4300	136.5	159.0150	123.0 (T2)	(T2) BASS MTN
VFIRE 24	8	TACTICAL	154.2725	156.7 (T6)	154.2725	156.7 (T6)	
CALCORD	15	MEDICAL	156.0750	156.7 (T6)	156.0750	156.7 (T6)	MEDICAL
A/G	6	A/G	159.3150	192.8	159.3150	192.8	AIR TO GROUND IS CDF TAC 17
GUARD	16	EMERGENCY	168.6250	0	168.6250	110.9	EMERGENCY USE ONLY
9. Prepared by: Name: B.J. Corey Pos/Title: RESL Signature: 							
ICS 204		Date/Time: 8/5/2018		2216 hrs			


ASSIGNMENT LIST (ICS 204)

1. Incident Name: Carr		2. Operational Period: Date From: 08/06/18 Date To: 08/07/18 Time From: 0700 Time To: 0700				3. Branch: IV Div/Group: M Mike Page 3 of 3	
4. Operations Personnel: Operations Section Chief: T. Brownell/ A. McBath (T) (Day) Night Ops: F. Berbena Branch Director: Froggatt/ J. Brunk (T) Branch Safety: G. Powell/ S. Sanchez (T) Division/Group Supervisor: J. Fitzgerald							
5. Resources Assigned: ** Resources Below in Bold are 12 Hour **							
Resource Identifier	ALS	Leader	Personnel	Request #	Reporting Location, Special Equipment, Remarks, Notes, and Information Location		
W/T PVT E-127		Mayberry, Steve	2	E-127	0700-0700	DP 37	
W/T PVT E-128		Korbly, Eric	2	E-128	0700-0700	DP 37	
W/T PVT E-129		Dunne, Nick	2	E-129	0700-0700	DP 37	
W/T PVT E-130		Scovil, Peter	2	E-130	0700-0700	DP 37	
W/T PVT E-134		Anderson, Sandra	2	E-134	0700-0700	DP 37	
W/T PVT E-150		Pini, Tony	2	E-150	0700-0700	DP 37	
FELB PVT E-828		Watt, Dale	1	E-828	0700-1900	DP 37	
FELB PVT E-829		Gabelles, William	1	E-829	0700-1900	DP 37	
FELB PVT E-830		Warner, Paul	1	E-830	0700-1900	DP 37	
FELB PVT E-831		Alcuna, Eddie	2	E-831	0700-1900	DP 37	
MAS PVT E-899		Mccutcheon, Derick	1	E-899	0700-1900	DP 37	
HEQB KISSACK O-91		Kissack, William	1		0700-0700	DP 37	
HEQB (T) NIX O-86		Nix, Corey	1	O-86	0700-0700	DP 37	
HEQB SILVA O-282		Silva, Joey	1	O-282	0700-0700	DP 37	
HEQB (T) FARNSWORTH O-281		Farnsworth, Joe	1	O-281	0700-0700	DP 37	
FEMP MENDOZA O-334		Mendoza, Joshua	1	O-334	0700-0700	DP 37	
FEMT WORCESTER O-200023		Worcester, Warren	1	O-200023	0700-1900	DP 37	
6. Work Assignments: Improve and hold control lines. Hold completed control lines. Mop up 300 feet or 100%.							
7. Special Instructions: ***ALL OUT OF STATE ENGINES ARE TO REPORT TO TEHAMA CAMP FOLLOWING SHIFT.*** Identify for backhaul any unneeded hose and equipment in the fire perimeter. SCOUT 2 consisting of DSTS Barron and DSTS (T) Duvall will be working throught the whole incident. SCOUT 2 will check in with DIVS as they enter into their DIV. 24 hour resources are to report to BR III after 1900.							
8. Communications (radio and/or phone contact numbers needed for this assignment):							
Name	Ch	Function	Rx Freq	Rx Tone	Tx Freq	Tx Tone	Notes
SHA CMD	1	COMMAND	154.4300	136.5	159.0150	123.0 (T2)	(T2) BASS MTN
VFIRE 24	8	TACTICAL	154.2725	156.7 (T6)	154.2725	156.7 (T6)	
CALCORD	15	MEDICAL	156.0750	156.7 (T6)	156.0750	156.7 (T6)	MEDICAL
A/G	6	A/G	159.3150	192.8	159.3150	192.8	AIR TO GROUND IS CDF TAC 17
GUARD	16	EMERGENCY	168.6250	0	168.6250	110.9	EMERGENCY USE ONLY
9. Prepared by: Name: B.J. Corey Pos/Title: RESL ICS 204 Date/Time: 8/5/2018 2216 hrs Signature:							


ASSIGNMENT LIST (ICS 204)

1. Incident Name: Carr		2. Operational Period: Date From: 08/06/18 Date To: 08/07/18 Time From: 0700 Time To: 0700			3. Branch: IV Div/Group: N November Page 1 of 2		
4. Operations Personnel: Operations Section Chief: T. Brownell/ A. McBath (T) (Day) Night Ops: F. Berbena Branch Director: Froggatt/ J. Brunk (T) Branch Safety: G. Powell/ S. Sanchez (T) Division/Group Supervisor: P. Bell							
5. Resources Assigned:		** Resources Below in Bold are 12 Hour **			Reporting Location, Special Equipment, Remarks, Notes, and Information Time Location		
Resource Identifier	ALS	Leader	Personnel	Request #			
DOZ PVT E-200002		Cross, Chris	2	E-200002	0700-1900	DP 33	
DOZ PVT E-200003		Lindauer, Howie	2	E-200003	0700-1900	DP 33	
DOZ PVT E-200006		Warner, Gary	3	E-200006	0700-1900	DP 33	
DOZ PVT E-200017		Henthorn, Jeff	2	E-200017	0700-1900	DP 33	
DOZ PVT E-200018		Sale, Ben	2	E-200018	0700-1900	DP 33	
DOZ PVT E-200019		Hays, Bob	2	E-200019	0700-1900	DP 33	
DOZ PVT E-200020		Mann, Mark	2	E-200020	0700-1900	DP 33	
DOZ PVT E-200024		Norton, Carl	2	E-200024	0700-1900	DP 33	
W/T PVT E-200013		Jungwirth, Jerry	1	E-200013	0700-1900	DP 33	
W/T PVT E-200014		Small, Brent	1	E-200014	0700-1900	DP 33	
MAS SHF E-200004		Rivers, Vic	1	E-200004	0700-1900	DP 33	
GRD PVT E-200012		Janc, Richard	1	E-200012	0700-1900	DP 33	
THSP PENLAND		Penland, Jesse			0700-1900	DP 33	
TFLD MEYER O-580		Meyer, Paul	1	O-580	0700-1900	DP 33	
TFLD MATA O-200001		Mata, Abel	1	O-200001	0700-1900	DP 33	
TFLD HENDRICKS O-200021		Hendricks, Benjamin	1	O-200021	0700-1900	DP 33	
TFLD BORLAUG O-200030		Borlaug, Erik	1	O-200030	0700-1900	DP 33	
FALM O-200100		Searle, Devon	2	O-200100	0700-1900	DP 33	
6. Work Assignments: Construct contingency line per plan. Prepare indirect control lines for possible firing operations. Fall hazard trees, and trees that will threaten control lines. Insert hose lay to support firing operation. Scout fire, Branch, and Division. Prepare Firing Plan. Prepare for firing operations.							
7. Special Instructions: ***ALL OUT OF STATE ENGINES ARE TO REPORT TO TEHAMA CAMP FOLLOWING SHIFT.*** Identify for backhaul any unneeded hose and equipment in the fire perimeter. SCOUT 2 consisting of DSTS Barron and DSTS (T) Duvall will be working through the whole incident. SCOUT 2 will check in with DIVS as they enter into their DIV.							
8. Communications (radio and/or phone contact numbers needed for this assignment):							
Name	Ch	Function	Rx Freq	Rx Tone	Tx Freq	Tx Tone	Notes
SHA CMD	1	COMMAND	154.4300	136.5	159.0150	123.0 (T2)	(T2) BASS MTN
NIFC T7	13	TACTICAL	168.2500	131.8 (T3)	168.2500	131.8 (T3)	
CALCORD	15	MEDICAL	156.0750	156.7 (T6)	156.0750	156.7 (T6)	MEDICAL
A/G	6	A/G	159.3150	192.8	159.3150	192.8	AIR TO GROUND IS CDF TAC 17
GUARD	16	EMERGENCY	168.6250	0	168.6250	110.9	EMERGENCY USE ONLY
9. Prepared by: Name: B.J. Corey Pos/Title: RESL Signature:							
ICS 204		Date/Time: 8/5/2018		2216 hrs			


ASSIGNMENT LIST (ICS 204)

1. Incident Name: Carr		2. Operational Period: Date From: 08/06/18 Date To: 08/07/18 Time From: 0700 Time To: 0700			3. Branch: IV Div/Group: O Oscar Page 1 of 2		
4. Operations Personnel: Operations Section Chief: T. Brownell/ A. McBath (T) (Day) Night Ops: F. Berbena Branch Director: Froggatt/ J. Brunk (T) Branch Safety: G. Powell/ S. Sanchez (T) Division/Group Supervisor: J. Regelin							
5. Resources Assigned:		** Resources Below in Bold are 12 Hour **			Reporting Location, Special Equipment, Remarks, Notes, and Information Time Location		
Resource Identifier	ALS	Leader	Personnel	Request #			
CRW SQF 5		Sartin, Jason	21	C-120	0700-1900	DP 39	
CRW PVT C-200000		Campbell, Brandon	20	C-200000	0700-1900	DP 39	
CRW PVT C-200001		Campbell, Jason	20	C-200001	0700-1900	DP 39	
DOZ PVT E-751		Steinman, Carl	2	E-751	0700-0700	DP 39	
DOZ PVT E-875		Cannon, Scott	2	E-875	0700-0700	DP 39	
DOZ PVT E-877		Martin, Travis	2	E-877	0700-0700	DP 39	
DOZ PVT E-878		Leffew, Clay	2	E-878	0700-0700	DP 39	
DOZ PVT E-200007		Clark, Steve	2	E-200007	0700-1900	DP 39	
DOZ PVT E-200011		Furtado, Shawn	2	E-200011	0700-1900	DP 39	
DOZ PVT E-200021		Evans, Cody	1	E-200021	0700-1900	DP 39	
DOZ PVT E-200022		Huckaby, Mike	2	E-200022	0700-1900	DP 39	
MAS PVT E-200025		Marsh, Jake	2	E-200025	0700-1900	DP 39	
MAS PVT E-200028		Gleim, Chad	2	E-200028	0700-1900	DP 39	
TFLD ANDERSON O-200000		Anderson, Mike	1	O-200000	0700-1900	DP 39	
TFLD HARRIS O-200050		Harris, Tyler W	1	O-200050	0700-1900	DP 39	
HEQB (T) GREGORY O-200049		Gregory, Michael	1	O-200049	0700-1900	DP 39	
FALM O-200098		North Zone Fallers	2	O-200098	0700-1900	DP 39	
FALB O-200135		Dunn, Casey	1	O-200135	0700-1900	DP 39	
6. Work Assignments: Improve and hold control lines. Hold completed control lines. Mop up 300 feet or 100%.							
7. Special Instructions: ***ALL OUT OF STATE ENGINES ARE TO REPORT TO TEHAMA CAMP FOLLOWING SHIFT.*** Identify for backhaul any unneeded hose and equipment in the fire perimeter. SCOUT 2 consisting of DSTS Barron and DSTS (T) Duvall will be working throught the whole incident. SCOUT 2 will check in with DIVS as they enter into their DIV.							
8. Communications (radio and/or phone contact numbers needed for this assignment):							
Name	Ch	Function	Rx Freq	Rx Tone	Tx Freq	Tx Tone	Notes
SHA CMD	1	COMMAND	154.4300	136.5	159.0150	123.0 (T2)	(T2) BASS MTN
NIFC T6	12	TACTICAL	166.7750	131.8 (T3)	166.7750	131.8 (T3)	
CALCORD	15	MEDICAL	156.0750	156.7 (T6)	156.0750	156.7 (T6)	MEDICAL
A/G	6	A/G	159.3150	192.8	159.3150	192.8	AIR TO GROUND IS CDF TAC 17
GUARD	16	EMERGENCY	168.6250	0	168.6250	110.9	EMERGENCY USE ONLY
9. Prepared by: Name: B.J. Corey		Pos/Title: RESL		Signature: 			
ICS 204		Date/Time: 8/5/2018		2216 hrs			


ASSIGNMENT LIST (ICS 204)

1. Incident Name: Carr		2. Operational Period: Date From: 08/06/18 Date To: 08/07/18 Time From: 0700 Time To: 0700			3. Branch: V Div/Group: P Papa Page 1 of 2		
4. Operations Personnel: Operations Section Chief: T. Brownell/ A. McBath (T) (Day) Night Ops: F. Berbena Branch Director: M. Webb Branch Safety: E. D'amico (12hr) Division/Group Supervisor: D. Cornelssen							
5. Resources Assigned:		** Resources Below in Bold are 12 Hour **			Reporting Location, Special Equipment, Remarks, Notes, and Information Time Location		
Resource Identifier	ALS	Leader	Personnel	Request #			
STF FL S/T 1		Harris, Charles Ashley	12	E-679	0700-1900	DP 43	
STG HUU 9126G		Burgess, Jake	33	C-70	0700-0700	DP 43	
CRW CND FOLSOM LAKE		Schroeder, Jason Ryan	21	C-200007	0700-1900	DP 43	
CRW ENF IRON MOUNTAIN		Potter, Eric	22	C-200011	0700-1900	DP 43	
STL LMU 9222L		Cox, Christopher	7	E-21	0700-0700	DP 43	
DOZ PVT E-87		White, Dusty	2	E-87	0700-0700	DP 43	
DOZ PVT E-88		O'Brien, Mike	2	E-88	0700-0700	DP 43	
DOZ PVT E-92		Rhoades, Steven	2	E-92	0700-0700	DP 43	
DOZ PVT E-94		Bruce Miller	2	E-94	0700-0700	DP 43	
DOZ PVT E-241		Larue, Clint	2	E-241	0700-0700	DP 43	
DOZ PVT E-242		Drue, Gangbin	2	E-242	0700-0700	DP 43	
DOZ PVT E-343		Wolfe, Larry	2	E-343	0700-0700	DP 43	
DOZ PVT E-346		Looper, John	2	E-346	0700-0700	DP 43	
DOZ PVT E-349		Darrah, Keith	2	E-349	0700-0700	DP 43	
DOZ PVT E-404		Montz, John	3	E-404	0700-0700	DP 43	
DOZ PVT E-749		Parmeter, Doug	2	E-749	0700-0700	DP 43	
DOZ PVT E-750		Parmeter, Wes	2	E-750	0700-0700	DP 43	
DOZ PVT E-752		Perry, Brett	4	E-752	0700-0700	DP 43	
6. Work Assignments: Improve and hold control lines. Hold completed control lines. Mop up 300 feet or 100%.							
7. Special Instructions: ***ALL OUT OF STATE ENGINES ARE TO REPORT TO TEHAMA CAMP FOLLOWING SHIFT.*** Identify for backhaul any unneeded hose and equipment in the fire perimeter. SCOUT 2 consisting of DSTS Barron and DSTS (T) Duvall will be working through the whole incident. SCOUT 2 will check in with DIVS as they enter into their DIV.							
8. Communications (radio and/or phone contact numbers needed for this assignment):							
Name	Ch	Function	Rx Freq	Rx Tone	Tx Freq	Tx Tone	Notes
SHA CMD	1	COMMAND	154.4300	136.5	159.0150	123.0 (T2)	(T2) BASS MTN
NIFC T5	11	TACTICAL	166.7250	131.8 (T3)	166.7250	131.8 (T3)	
CALCORD	15	MEDICAL	156.0750	156.7 (T6)	156.0750	156.7 (T6)	MEDICAL
A/G	6	A/G	159.3150	192.8	159.3150	192.8	AIR TO GROUND IS CDF TAC 17
GUARD	16	EMERGENCY	168.6250	0	168.6250	110.9	EMERGENCY USE ONLY
9. Prepared by: Name: B.J. Corey		Pos/Title: RESL		Signature: 			
ICS 204		Date/Time: 8/5/2018 2216 hrs					

ASSIGNMENT LIST (ICS 204)

1. Incident Name: Carr		2. Operational Period: Date From: 08/06/18 Date To: 08/07/18 Time From: 0700 Time To: 0700				3. Branch: Div/Group: Supp. Repair	
4. Operations Personnel: Operations Section Chief: T. Brownell/ A. McBath (T) (Day) Night Ops: F. Berbena Branch Director: Division/Group Supervisor: B. Rowe					Page 1 of 2		
5. Resources Assigned:		** Resources Below in Bold are 12 Hour **				Reporting Location, Special Equipment, Remarks, Notes, and Information Time Location	
Resource Identifier	ALS	Leader	Personnel	Request #			
RESP POBURKO O-115		Poburko, Jason	1	O-115	0700-1900	ICP	
FOBS ROSAN O-488		Rosan, Mike	1	O-488	0700-1900	ICP	
FOBS FLAMIK O-490		Flamik, Glenn	1	O-490	0700-1900	ICP	
FOBS (T) SHEW O-492		Shew, Nicholas	1	O-492	0700-1900	ICP	
FOBS CANN O-594		Cann, Bruce	1	O-594	0700-1900	ICP	
FOBS LARSEN O-134		Larsen, Shane	1	O-134	0700-1900	ICP	
READ FEDOROVA O-575		Fedorova, Varvara	1	O-575	0700-1900	ICP	
READ GARRETT O-576		Garrett, Mark	1	O-576	0700-1900	ICP	
READ (T) CHARTIER O-712		Chartier, Brien	1	O-712	0700-1900	ICP	
RESP DARLEY O-771		Darley, Brook	1	O-771	0700-1900	ICP	
REAF ZUSTAK O-200002		Zustak, Joe	1	O-200002	0700-1900	ICP	
READ MCELROY O-200003		Mcelroy, Josiah	1	O-200003	0700-1900	ICP	
READ (T) PADILLA O-200019		Padilla, Matthew	1	O-200019	0700-1900	ICP	
READ COURTNEY O-200072		Courtney, Anna	1	O-200072	0700-1900	ICP	
REAF JOHNSON O-200073		Johnson, Todd	1	O-200073	0700-1900	ICP	
READ HAGUE O-200076		Hague, Casey	1	O-200076	0700-1900	ICP	
READ EVANS O-200086		Evans, Lowell	1	O-200086	0700-1900	ICP	
READ (T) RADTKE O-200087		Radtke, Rebecca	1	O-200087	0700-1900	ICP	
6. Work Assignments:							
Repair dozer lines in and around residences. Spread berms and slash piles.							
7. Special Instructions:							
ALL OUT OF STATE ENGINES ARE TO REPORT TO TEHAMA CAMP FOLLOWING SHIFT. Identify for backhaul any unneeded hose and equipment in the fire perimeter. SCOUT 2 consisting of DSTS Barron and DSTS (T) Duvall will be working through the whole incident. SCOUT 2 will check in with DIVS as they enter into their DIV.							
8. Communications (radio and/or phone contact numbers needed for this assignment):							
Name	Ch	Function	Rx Freq	Rx Tone	Tx Freq	Tx Tone	Notes
SHA CMD	1	COMMAND	154.4300	136.5	159.0150	123.0 (T2)	(T2) BASS MTN
							Use Assigned DIV TAC
CALCORD	15	MEDICAL	156.0750	156.7 (T6)	156.0750	156.7 (T6)	MEDICAL
A/G	6	A/G	159.3150	192.8	159.3150	192.8	AIR TO GROUND IS CDF TAC 17
GUARD	16	EMERGENCY	168.6250	0	168.6250	110.9	EMERGENCY USE ONLY
9. Prepared by: Name:		B.J. Corey		Pos/Title:		RESL	
ICS 204		Date/Time: 8/5/2018		2216 hrs		Signature: 	

ASSIGNMENT LIST (ICS 204)

1. Incident Name: Carr		2. Operational Period: Date From: 08/06/18 Date To: 08/07/18 Time From: 0700 Time To: 0700				3. Branch: Div/Group: Supp. Repair Page 2 of 2	
4. Operations Personnel: Operations Section Chief: T. Brownell/ A. McBath (T) (Day) Night Ops: F. Berbena Branch Director: Division/Group Supervisor: B. Rowe							
5. Resources Assigned:		** Resources Below in Bold are 12 Hour **				Reporting Location, Special Equipment, Remarks, Notes, and Information Time Location	
Resource Identifier	ALS	Leader	Personnel	Request #			
READ MERRIFIELD O-200088		Merrifield, Jesse	1	O-200088	0700-1900	ICP	
READ SCHMIDT O-200089		Schmidt, Peter	1	O-200089	0700-1900	ICP	
READ ZAFFERANO O-200113		Zaffarano, Sky	1	O-200113	0700-1900	ICP	
ARCH FENENGA O-69		Fenenga, Gerrit	1	O-69	0700-1900	ICP	
ARCH JENKINS O-677		Jenkins, Rich	1	O-677	0700-1900	ICP	
ARCH UEMURA O-200058		Uemura, Emilie Masako	1	O-200058	0700-1900	ICP	
READ NEISS O-200059		Neiss, David Prager	1	O-200059	0700-1900	ICP	
CRW NPX SAMOA 61		Lee, Andrew	21	C-123	0700-1900	ICP	
EXC PVT E-1143		Mcbride, Andrew	1	E-1143	0700-1900	ICP	
EXC PVT E-1144		Anderson, Todd	1	E-1144	0700-1900	ICP	
SKD PVT E-1147		Hobbs, Anthony	1	E-1147	0700-1900	ICP	
SKD PVT E-1148		Hobbs, Anthony	1	E-1148	0700-1900	ICP	
6. Work Assignments: Repair dozer lines in and around residences. Spread berms and slash piles.							
7. Special Instructions: ***ALL OUT OF STATE ENGINES ARE TO REPORT TO TEHAMA CAMP FOLLOWING SHIFT.*** Identify for backhaul any unneeded hose and equipment in the fire perimeter. SCOUT 2 consisting of DSTS Barron and DSTS (T) Duvall will be working throught the whole incident. SCOUT 2 will check in with DIVS as they enter into their DIV.							
8. Communications (radio and/or phone contact numbers needed for this assignment):							
Name	Ch	Function	Rx Freq	Rx Tone	Tx Freq	Tx Tone	Notes
SHA CMD	1	COMMAND	154.4300	136.5	159.0150	123.0 (T2)	(T2) BASS MTN Use Assigned DIV TAC
CALCORD	15	MEDICAL	156.0750	156.7 (T6)	156.0750	156.7 (T6)	MEDICAL
A/G	6	A/G	159.3150	192.8	159.3150	192.8	AIR TO GROUND IS CDF TAC 17
GUARD	16	EMERGENCY	168.6250	0	168.6250	110.9	EMERGENCY USE ONLY
9. Prepared by: Name: B.J. Corey		Pos/Title: RESL		Date/Time: 8/5/2018			2216 hrs
ICS 204		Signature: 					

ICS 205 - INCIDENT RADIO COMMUNICATIONS PLAN

CONTROLLED UNCLASSIFIED
INFORMATION//BASIC

1. Incident Name: Carr Branches I, IV, V, and West Cont.	2. Date/Time Prepared Date: 08/05/2018 Time: 1830	3. Operational Period: Date From: 08/06/18 Date To: 08/07/18 Time From: 0700 Time To: 0700
---	--	---

4. Communications									
Ch#	Function	Name	Assigned To	Rx Freq	Rx Tone	Tx Freq	Tx Tone	Notes	
1	COMMAND	SHA CMD	ALL DIVISIONS	154.4300	136.5	159.0150	123.0 (T2)	(T2) BASS MTN	
2	COMMAND	SHA CMD T4	ALL DIVISIONS	154.4300	136.5	159.0150	136.5 (T4)	(T4) INSKIP MTN	
3	COMMAND	SHA CMD T14	ALL DIVISIONS	154.4300	136.5	159.0150	151.4 (T14)	(T14) HOADLEY MTN	
4	COMMAND	SHA CMD T15	ALL DIVISIONS	154.4300	136.5	159.0150	162.2 (T15)	(T15) SUGARLOAF MTN	
5	COMMAND	SHA CMD T9	ALL DIVISIONS	154.4300	136.5	159.0150	100.0 (T9)	(T9) BULLY CHOOP MTN	
6	A/G	A/G	ALL DIVISIONS	159.3150	192.8	159.3150	192.8	AIR TO GROUND IS CDF TAC 17	
7	TACTICAL	VFIRE 23	DIV T / U / V / X	154.2950	156.7 (T6)	154.2950	156.7 (T6)		
8	TACTICAL	VFIRE 24	DIV M	154.2725	156.7 (T6)	154.2725	156.7 (T6)		
9	TACTICAL	VFIRE 25	DIV Y	154.2875	156.7 (T6)	154.2875	156.7 (T6)		
10	TACTICAL	VFIRE 26	DIV S	154.3025	156.7 (T6)	154.3025	156.7 (T6)		
11	TACTICAL	NIFC T5	DIV P	166.7250	131.8 (T3)	166.7250	131.8 (T3)		
12	TACTICAL	NIFC T6	DIV O	166.7750	131.8 (T3)	166.7750	131.8 (T3)		
13	TACTICAL	NIFC T7	DIV N	168.2500	131.8 (T3)	168.2500	131.8 (T3)		
14	TACTICAL	CDF T32	WEST CONT	151.2425	192.8 (T16)	151.2425	192.8 (T16)		
15	MEDICAL	CALCORD	ALL DIVISIONS	156.0750	156.7 (T6)	156.0750	156.7 (T6)	MEDICAL	
16	EMERGENCY	GUARD	ALL DIVISIONS	168.6250	0	168.6250	110.9	EMERGENCY USE ONLY	
17									
18									
19									
20	EMERGENCY	GUARD	ALL DIVISIONS	168.6250	0	168.6250	110.9	EMERGENCY USE ONLY	


5. Special Instructions

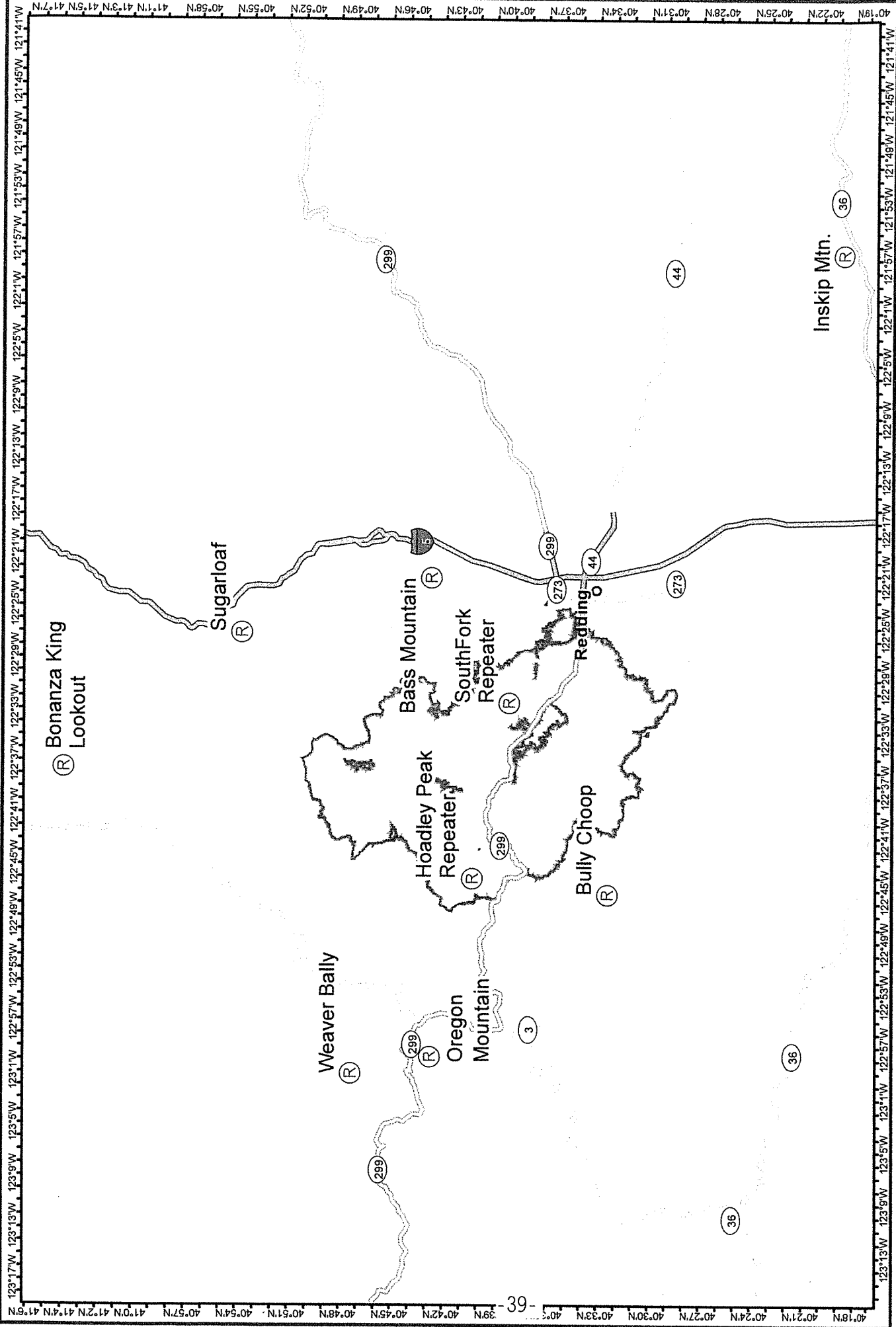
6. Prepared by (Communications Unit Leader): Name: Tom Webb	Signature: 
ICS 205 - CONTROLLED UNCLASSIFIED INFORMATION//BASIC	Date/Time: 08/05/18 1830

ICS 205 - INCIDENT RADIO COMMUNICATIONS PLAN


1. Incident Name: Carr Branches II and III		2. Date/Time Prepared Date: 08/05/2018 Time: 1830		3. Operational Period: Date From: 08/06/18 Time From: 0700 Date To: 08/07/18 Time To: 0700				
4. Communications								
Ch#	Function	Name	Assigned To	Rx Freq	Rx Tone	Tx Freq	Tx Tone	Notes
1	COMMAND	SHA CMD	ALL DIVISIONS	154.4300	136.5	159.0150	123.0 (T2)	(T2) BASS MTN
2	COMMAND	SHA CMD T4	ALL DIVISIONS	154.4300	136.5	159.0150	136.5 (T4)	(T4) INSKIP MTN
3	COMMAND	SHA CMD T14	ALL DIVISIONS	154.4300	136.5	159.0150	151.4 (T14)	(T14) HOADLEY MTN
4	COMMAND	SHA CMD T15	ALL DIVISIONS	154.4300	136.5	159.0150	162.2 (T15)	(T15) SUGARLOAF MTN
5	COMMAND	SHA CMD T9	ALL DIVISIONS	154.4300	136.5	159.0150	100.0 (T9)	(T9) BULLY CHOOP MTN
6	A/G	A/G	ALL DIVISIONS	159.3150	192.8	159.3150	192.8	AIR TO GROUND IS CDF TAC 17
7	TACTICAL	CDF T26	DIV H	159.2925	192.8 (T16)	159.2925	192.8 (T16)	
8	TACTICAL	CDF T27	DIV D / F	159.3075	192.8 (T16)	159.3075	192.8 (T16)	
9	TACTICAL	CDF T28	FIRING GRP	151.1825	192.8 (T16)	151.1825	192.8 (T16)	
10	TACTICAL	CDF T29	DIV I	151.3475	192.8 (T16)	151.3475	192.8 (T16)	
11	TACTICAL	CDF T30	DIV C	151.3925	192.8 (T16)	151.3925	192.8 (T16)	
12	TACTICAL	VTAC11	DIV B	151.1375	156.7 (T6)	151.1375	156.7 (T6)	
13	TACTICAL	VTAC12	DIV A	154.4525	156.7 (T6)	154.4525	156.7 (T6)	
14	TACTICAL	VTAC13	UNASSIGNED	158.7375	156.7 (T6)	158.7375	156.7 (T6)	
15	MEDICAL	CALCORD	ALL DIVISIONS	156.0750	156.7 (T6)	156.0750	156.7 (T6)	MEDICAL
16	EMERGENCY	GUARD	ALL DIVISIONS	168.6250		168.6250	110.9	EMERGENCY USE ONLY
17								
18								
19								
20	EMERGENCY	GUARD	ALL DIVISIONS	168.6250		168.6250	110.9	EMERGENCY USE ONLY
5. Special Instructions								
6. Prepared by (Communications Unit Leader): Name: Tom Webb						Signature: <i>Tom Webb</i>		
ICS 205 - CONTROLLED UNCLASSIFIED INFORMATION/BASIC						Date/Time: 08/05/18 1830		

ICS 205 - INCIDENT RADIO COMMUNICATIONS PLAN

1. Incident Name: Carr SHU/SHF IA		2. Date/Time Prepared Date: 08/05/2018 Time: 1830		3. Operational Period: Date To: 08/07/18 Time To: 0700				
4. Communications								
Ch#	Function	Name	Assigned To	Rx Freq	Rx Tone	Tx Freq	Tx Tone	Notes
1	SHU L	SHU L T1	CALFIRE SHU	151.1600	136.5	159.2700	110.9	(T1) BUNCHGRASS
2	SHU L	SHU L T2	CALFIRE SHU	151.1600	136.5	159.2700	123.0	(T2) SOUTH FORK
3	SHU L	SHU L T3	CALFIRE SHU	151.1600	136.5	159.2700	131.8	(T3) HOADLEY
4	SHU L	SHU L T4	CALFIRE SHU	151.1600	136.5	159.2700	136.5	(T4) LATOUR
5	SHF	SHF T1	SHF	171.5750	0	165.0125	110.9	(T1) BONANZA KING
6	SHF	SHF T7	SHF	171.5750	0	165.0125	167.9	(T7) BULLY CHOOP
7	SHF	SHF T10	SHF	171.5750	0	165.0125	107.2	(T10) SUGAR LOAF
8	RDN F-1	RDN F1	REDDING CITY	154.3250	0	153.7700	136.5	
9	RDN TAC 1	RDN T1	REDDING TAC	154.2050	0	154.2050	0	
10	TACTICAL	CDF A/G 2	AIR TO GRND	159.2625	192.8 (T16)	159.2625	192.8 (T16)	
11	TACTICAL	CDF T9	TAC	151.3850	192.8 (T16)	151.3850	192.8 (T16)	
12	TACTICAL	CDF T1	TAC	151.2575	192.8 (T16)	151.2575	192.8 (T16)	
13	TACTICAL	CDF T11	TAC	151.4450	192.8 (T16)	151.4450	192.8 (T16)	EMERGENCY USE ONLY
14	TACTICAL	CDF T12	TAC	151.4600	192.8 (T16)	151.4600	192.8 (T16)	
15	MEDICAL	CALCORD	MEDICAL	156.0750	156.7 (T6)	156.0750	156.7 (T6)	
16	EMERGENCY	GUARD	EMERGENCY	168.6250	0	168.6250	110.9	
17								
18								
19								
20	EMERGENCY	GUARD	EMERGENCY	168.6250	0	168.6250	110.9	
5. Special Instructions								
6. Prepared by (Communications Unit Leader): Name: Tom Webb			Signature: 					
ICS 205 - CONTROLLED UNCLASSIFIED INFORMATION//BASIC			Date/Time: 08/05/18 1830					



Carr Fire
 CA-SHU-007808
COMMS
 Aug 6, 2018



0 5 10 Miles

Communication Map
Carr Fire
 CA-SHU-007808

- Camp
- Incident Command Post
- Drop Point



SAFETY MESSAGE/PLAN (ICS 208)

INCIDENT NAME:
CARR FIRE CA-SHU-007808

Operational Period: Date From: 8/6/18
Time From: 0700

Date to: 8/7/18
Time to: 0700

MAJOR HAZARDS AND RISKS

- **EXTREME FIRE WEATHER: Develop Decision Points for when to change your tactics.**

*******PERSONAL AND PERSONNEL WELFARE*******

Conduct a tailgate safety briefing, take the time to talk with your people and offer your time up to listen. ESS is available and should be utilized due to all of the stressful events that have occurred over the past two weeks. (See enclosed document).

HYDRATION/NUTRITION/FATIGUE

Drink plenty of fluids throughout the day and eat accordingly. Address dehydration and fatigue concerns immediately upon symptom onset. Keep up on personal hygiene. Balance electrolyte intake.

HAZARDOUS TREES AND SNAGS

Be alert of snags and weakened trees caused by high winds and fire impingement. Stay diligent and flag hazardous areas. Avoid taking breaks under trees.

DRIVING

Steep, narrow, dusty roads throughout fire area. Maintain safe following distances and appropriate speed when traversing roads. Flag unstable roads and other hazards that may be encountered while driving.

LINE EMERGENCIES

Take the time to discuss and train your people on the proper sequence of events to get help on the line. Review your 206, "**LEARN IT, KNOW IT, USE IT**".

FIRE BEHAVIOR/WEATHER

Watch for winds to increase throughout the day and switch direction much like the previous days weather events. Post look outs, flag escape routes, implement PACE.

RESOURCE ACCOUNTABILITY

Maintain prompt communications with your forces, your supervisor and adjoining forces. Give clear instructions and ensure they are understood. Make sure safety zones are known for work areas.

COMMUNICATIONS

Confirm all personnel have latest clone, test prior to going to line. Utilize human repeaters as necessary. New Clone today!

BOAT/WATER SAFETY

A briefing on the watercraft shall occur prior to departure, PFD's will be worn within 10' of the water line, no watercraft transportation after dark, a weather forecast shall be obtained prior to launching, follow manufacturer recommendations for safe operation.

Prepared By: Anthony Stornetta

Signature: _____ 

Position/Title: SOF1(T)

ICS 208

IAP Page

Date/Time: 8/5/18 2015 hrs.

MEDICAL PLAN (ICS 206)

1. Incident Name: CARR INCIDENT	2. Operational Period: Date From: 08/06/2018 Time From: 07:00	Date To: 08/07/2018 Time To: 07:00
---	--	---

3. Medical Aid Stations:		MEDICAL UNIT LEADER: (408) 710-7196	COMMUNICATIONS UNIT: (530) 949-6816
Name	Location	Contact Number(s)/Frequency	Paramedics on Site?
MERT	BASE CAMP (BY CDC SLEEPING AREA)	(530) 310-0716	RN & PA
EXPEDITORS	ANDERSON FAIRGROUNDS (NEAR BRIEFING)	---	NONE
FRONTLINE MEDICAL	RED BLUFF FAIRGROUNDS	(530) 604-8380	PARAMEDICS

4. Transportation (indicate air or ground):			
Ambulance Service	Location	Contact Number(s)/Frequency	Level of Service
AMR MEDIC 145 (GROUND)	DP 55 & BASE CAMP	SHASTA COMMAND	ALS
MERCY MEDIC 115 (GROUND)	DP 55 & BASE CAMP	SHASTA COMMAND	ALS
TRINITY MEDIC 8	FAIRVIEW MARINA, TRINITY COUNTY	SHASTA COMMAND	ALS
REACH AIRSHIP 5	1524 East St. Redding	(877) 939-6300	RN
PHI AIR MED	5900 Old Oregon Trail Redding	(800) 597-9571	RN
CHP 14 & 16 (HOIST)	2651 Gold Street (Benton Airpark), Redding	(530) 225-2040	ALS / HOIST
CALFIRE COPTER 205 (HOIST)	SKY RANCH HELIBASE	(530)680-4631	BLS DAY HOIST
NATIONAL GUARD 841	REDDING MUNI HELIBASE	(805)540-0334	24 HOUR ALS HOIST

5. Hospitals:							
Hospital Name	Address, Latitude & Longitude if Helipad	Contact Number(s)/ Frequency	Travel Time		Trauma Center	Burn Center	Helipad
			Air	Ground			
SHASTA REG MED CTR MED 2	1100 BUTTE ST, REDDING 40° 35.106'N, 122° 23.268'W	(530) 244-5400 468.025 Tx, 468.025 Rx PL 5	10 MIN	29 MIN	YES LEVEL: 3	NO	YES
MERCY MED CTR MED 4	2175 ROSALINE AVE, REDDING 40° 34.332'N, 122° 23.796'W	(530) 225-7201 468.075 Tx, 463.000 Rx PL 5	10 MIN	29 MIN	YES LEVEL: 2	NO	YES
UC DAVIS MED 8	2315 STOCKTON BLVD SACRAMENTO 38° 33.360'N, 121° 27.330'W	(916) 734-2011 446.525 Tx, 203.5 Rx	1.25 HOUR	3.5 HOUR	YES Level: 1	YES	YES
TRINITY HOSPITAL WEAVERVILLE	60 EASTER AVENUE WEAVERVILLE N40° 44.275' W122°56.359'	(530)623-5541 x1	20 MIN	45 MIN	NO	NO	YES

6. Special Medical Emergency Procedures:
LINE EMERGENCY:
 Crew Supervisor to contact Division Supervisor with patient complaint/condition, location, and resource needs.

- Division Supervisor contacts and gives report on conditions, complaint/condition, and resource needs to:
 1. Nearest Line FEMT/FEMP
 2. Communications Unit
- Emergency or Priority traffic received: Communication Unit will clear the command channel for emergency traffic only, for the duration of the MAJOR IWI
- Communications Unit will make proper notifications
- OPERATIONS can declare a MAJOR IWI based on the report on conditions from the division supervisor
- Division Supervisor or designee will serve as point of contact (IWI SUPERVISOR) and run the emergency utilizing the COMMAND CHANNEL and CALCORD for the tac net during the IWI

****ALL EMERGENCIES: Secure the area and identify witnesses for later investigation. Keep an accurate log of events****

*****START 20 MINUTE TIMER IF IWI*****

BASE CAMP EMERGENCY:
CONTACT COMMUNICATIONS UNIT AT: (530) 949-6816 report patient complaint/condition and location. Medical Staff will respond to stabilize incident

- COMMUNICATIONS Unit contacts:
 1. Operations
 2. Medical
 3. Safety
 4. Logistics

INJURY REPORTING PROCEDURES
 CHIEF COMPLAINT _____
 LOCATION OF PATIENT _____
 TRANSPORT REQUEST BY: AIR ___ GROUND ___
 DIVISION _____ CREW _____
 POINT OF PICKUP _____
 LAT _____ LONG _____
 IS EMT WITH THE PATIENT: YES ___ NO ___
 AGE _____
 SEX: MALE ___ FEMALE ___
 Pre-determined rendezvous location for transfer from rescue helicopter to ground ambulance or air ambulance: SKY RANCH HELIBASE

N 40°29.49 W 122°22.27
 7400 MARKET ST
 REDDING, 96003

7. Prepared by (Medical Unit Leader): Name: JESSE WINNEN	Signature:
8. Approved by (Safety Officer): ANTHONY STORNETTA	Signature:

AIR OPERATIONS SUMMARY ICS-220

Incident Name and Incident Number
CARR INC CASHU007808

Sunrise 609 Startup 639 Cutoff 1952 Sunset 2022

General Remarks, Safety Notes, Hazards, Air Operations Special Equipment, etc.
 TRACK ALL DIPSITE LOCATIONS / NUMBER OF DIPS / GALLONS TAKEN.
 TRACK ALL DROP LOCATIONS / NUMBER OF DROPS / GALLONS DROPPED.
 ALL GPS DATA TO BE COLLECTED IN DEGREES, MINUTES, DECIMAL MINUTES FORMAT.
 AVOID Aerial Application of Retardant / Foam / Agent within 300' of Waterways, Bodies of Water, etc.
 If Retardant / Foam / Agent is Dropped Within These Areas Immediately Notify the AOB and Provide the Following Information: Lat / Long, Estimated Number of Gallons and a Map Detailing The Area.

Time Prepared
 1615
 Shutdown
 2052

Helibase Information
 Name Sky Ranch HB
 40° 29.49 122° 22.27
 Name Weaverville HB
 40° 42.82 122° 55.33
 (use page 2 if needed)

Date Prepared
 Sunday, August 5, 2018
 Operational Period - Date
 Monday, August 6, 2018

TFR Information
 Request # A-317
 Radius: Polygon NM
 Altitude: 11000' MSL
 Centerpoint: N/A Lat Long
 NOTAMS: 8/1270
 Frequency 118.075
<http://tfr.faa.gov/tfr2/list.html>

Prepared By
 T. Smith
 Operational Period - Time
 0700-0700

Rescue Ship Information
 Name C-205
 Phone (530) 680-4631
 Make/Model UH-1H
 Location Sky Ranch
 Request Procedure for These Aircraft: RDD
 See Medical Plan For Additional Info

Frequencies	RX	Tone	TX	AM / FM	Tone	Position	Name	Phone	Traine Name	Phone
AIR TACTICS	163.5750		163.5750	FM		AOBD	T. Stepanovich	(323) 819-5369		
AIR / AIR Rotary Wing	118.0750		118.0750	AM		ASGS	M. Hill	(530) 859-1087	T. Smith	(530) 684-5040
AIR / AIR - Briefing	118.7250		118.7250	AM		HEBM	P. York/ P. Karpus	(530) 386-2147	G. Bell	(408) 799-4196
AIR / GROUND	159.3150	192.8 (16)	159.3150	FM	192.8 (16)	ATGS	S. Brockman	(530) 226-2795		
SHA CMD (COMMAND)	154.4300	136.5 (4)	159.0150	FM	T-2.4,14,15	HLCO	A. Lujan	(530) 925-0934		
CMD 2	151.2650	103.5 (8)	159.3300	FM	151.4 (14)	HLCO	R. Gonzales	(530) 605-6376		
TOLC Sky Ranch	123.0250		123.0250	AM		HLCO	R. Yniguez	(530) 515-4440		
DECK Sky Ranch	163.1000		163.1000	FM		AAML	T. Shiffer	(650) 245-1715	168.35	Emergency
TOLC Weaverville	118.0250		118.0250	AM		Guard	168.35		168.35	156.075
DECK Weaverville	168.3500		168.3500	FM		CALCORD	156.075	156.7 (6)	156.075	156.7 (6)

HELICOPTERS (Use page 2 if Needed)

FAA #	Type	Make/Model	Helibase	Avail	Start	Remarks / A - #	FAA #	Type	Make/Model	Helibase	Avail	Start	Remarks / A - #
N988B	3	206L4	Sky Ranch	700	800	A-44	G-820	1	UH-60	Sky Ranch	1000	1000	A-64
N242BH	3	206L1	Sky Ranch	700	800	A-105	G-825	1	UH-60	Sky Ranch	1000	1000	A-65
N913RL	3	B206	Sky Ranch	700	800	A-242							
N498PT	3	ASTAR	Sky Ranch	700	800	A-243							
C-205	2	UH-1H	Sky Ranch	700	800	A-241 Day Hoist IA						24hr	A-245 (24hr Hoist ALS)
N205TK	2	B205++	Sky Ranch	700	800	A-41							
N940AA	1	UH-60	Sky Ranch	700	800	A-38							
N161KA	1	K-MAX	Sky Ranch	700	700	A-318							
509	1	Cobra	Sky Ranch	700	700	A-62							
N4035S	1	S-64	Weaverville	700	800	A-5							
N6962R	1	S-64	Weaverville	700	800	A-16							
N912ZZ	2	212	Weaverville	700	800	A-95 Std w crew							ONO MRB
C-506	2	205++	Weaverville	700	800	A-4 Std N205BT							
N623PD	3	ASTAR	Weaverville	700	800	A-43							LEWISTON MRB
N90301	3	206	Weaverville	700	800	A-208							

FIXED WING (Use Page 2 if Needed)

FAA #	Type	Make/Model	Base	Avail	Start	Remarks	FAA #	Type	Make/Model	Base	Avail	Start	Remarks



STRUCTURE DEFENSE GUIDE

STRUCTURE TRIAGE DECISION PROCESS (S-FACTS)

SURVIVAL

- Initial Assessment: can you survive here? **If not, LEAVE NOW!**
- Is there a Safety Zone nearby? **If not, LEAVE NOW! (IRPG)**
- Do you have a viable Escape Route?
- What is the decision point at which you will leave based on fire behavior and rate of spread?
- Is there a Temporary Refuge Area (TRA) on site? **If not, LEAVE NOW!**
 - Preplanned area for immediate, temporary refuge
 - Use of fire shelter should not be necessary
 - Is there a viable Escape Route to the TRA or Safety Zone?
- Is "Prep and Go" tactic an option?
- Do you have communications with your supervisor and adjoining forces?
- If safety issues cannot be mitigated, **LEAVE NOW!**

FIRE ENVIRONMENT

- Can you survive based on current and expected fire behavior? **If not, LEAVE NOW!**
- Look up, Look Down, Look Around Indicators:
 - Fuels (characteristics, moisture, temperature)
 - What will the intensity of the fire be when it arrives?
 - How long will it take to consume the fuels?
 - Wind
 - Current speed/direction
 - Expect changing winds
 - Terrain
 - Are you in a chute, chimney, or saddle? **If yes, LEAVE NOW!**
 - Is wind in alignment with topography?
 - What is your position relative to topography?
 - Are you mid slope or on top of a ridge?
 - Atmospheric Stability
 - Fire Behavior (requires constant monitoring)
 - Spotting, crowning, sheeting, rate of spread?
 - Flame length and height?
- Other weather considerations:
 - What is the current relative humidity?
 - Is there an expected change?
 - Are thunderstorms forecasted?

ACCESS

- Is access compatible with time and distance factors necessary to utilize as an Escape Route to a Safety Zone?
 - Road surface adequate for speed necessary?
 - Adequate width?
 - Turnaround/turnouts?
 - Bridges within limits for fire apparatus?
 - Drainage ditches/culverts?
 - Steep grades?
 - Is there a safe place to spot apparatus?

CONSTRUCTION/CLEARANCE

- Does the structure have adequate defensible space, based on topography, fuels, and current and expected fire behavior?
- Can defensible space problems be mitigated quickly?
- Will building materials and yard clutter compromise safety?
- Is the construction wood siding or shake shingle roof?
- Are there vent openings, open eaves, large glass windows facing fire front, decks with vegetation below?
 - Will ember intrusion through attic or foundation vents be a problem?
- What are the contents in the garage and outbuildings?
- Are there hazardous materials present?
- Are there propane tanks, fuel tanks, or power lines?
- Is there an adequate water supply nearby?
- Are additional resources needed to mitigate issues?
- Consider "Prep and Go" or "Prep and Defend" tactics

TIME CONSTRAINTS

- Is there time for an adequate size up of the structure defense problem?
- Is there time to mitigate safety concerns?
- Is there time and adequate resources to properly prepare and defend the structure?
- Is there time to escape, utilizing Escape Routes, to a Safety Zone? **If not, LEAVE NOW!**

STAY OR GO

- Tactical decision based on the S-FACTS
- Is it safe to stay? If no, utilize "Check and Go" tactic
- Is there time to prepare the structure for defense and what will the fire behavior be when the fire gets here?
- "Prep and Go" or "Fire Front Following" tactics should be used when it is not safe to "Prep and Defend"

STRUCTURE TRIAGE CATEGORIES

Not-Threatened

- Safety Zone nearby and TRA present at structure
- Construction features/defensible space make the structure unlikely to ignite
- Residents may/may not have evacuated

Threatened Defensible

- Safety Zone nearby and TRA present at structure
- Construction features/defensible space require structure defense tactics during fire front impact
- Residents may/may not have evacuated

Threatened non-Defensible

- Lack of adequate Safety Zone nearby
- Structure cannot be safely defended
- Residents must be evacuated

ENTRAPMENT AVOIDANCE

- Are you adhering to the **10 Standard Firefighting Orders?** (IRPG)
- Have you considered the **18 Situations that Shout Watch Out?**
- Have you considered the **Common Denominators of Fire Behavior on Tragedy Fires?** (IRPG)
- Are you maintaining **LCES?** (IRPG)
- Look Up, Look Down, Look Around (IRPG)
- Have Decision Points ("Trigger Points") been established?
- Conduct Risk Management (IRPG)
 - Situational Awareness – Hazard Assessment – Hazard Control – Decision Point – Evaluate

FIRING OPERATION CHECKLIST

Location: _____

Date: _____ Time: _____

Firing Supervisor _____

1. Personnel Briefing

- Objectives
- Conditions (fire environment)
- Resource assignments identified
 - Firing personnel
 - Holding forces
 - Lookouts
- Ignition plan/sequence
- Communication Plan
- Contingency Plan
- Safety issues

2. Go / No-Go

- All personnel briefed
- Weather forecast reviewed
- Resources in place
- Lookouts posted as needed
- Anchor and termination firing points identified
- Communications systems in place
- Fire behavior forecast reviewed
- Escape routes and safety zones established and made known
- Adjoining forces/Air Attack notified

3. Approval Prior To Firing

- Division Supervisor
- Branch Director
- Operations

4. Other Notifications

- Other: _____
- Other: _____

Attach Firing Operations Checklist to ICS-214



CARR FIRE

CA-SHU-007808

FINANCE MESSAGE

- Finance Section is located in Fusaro Building
 - Please come by the Time Unit and start your and update your FC-33
 - Vendors please drop off your agreements to the Time Unit
 - Shift Tickets need to be completed by line supervisor and turned in at the end of each shift.
 - All injuries need to be reported to the COMP / CLAIMS Unit
 - All property Damage must be reported and documented
 - Please report any Vehicle Damage this includes Rental Vehicles
 - Local Government please check in with OES
 - Federal Time: Timekeeper on site.
 - **OFF-SITE FEEDING IS NOT APPROVED**
 - Water usage report needs to be turned in daily to the COMP / CLAIMS Unit
-
- **This fire is under Cost Apportionment**
 - **All DIVS, OPBD, STAM need to debrief with the Cost Apportionment Team Daily**
 - Cost Apportionment is located in the trailer directly across from Fusaro Hall

INCIDENT BILLING INFORMATION

CAL FIRE – SHASTA / TRINITY UNIT

875 CYPRESS AVE.
Redding Ca. 96001

Index Code: 2400

E-fund Billing Code: 013860

Federal P Code: PPL1A6 (1502) [P]

Incident Number:
 Request Number:

DOC. NUMBER:

LOCATION / INCIDENT NAME:	INCIDENT NUMBER:	UNIT:	REGION:	DATE:
---------------------------	------------------	-------	---------	-------

THE FOLLOWING ARTICLES WERE: (broken, left on line, damaged, or other)	DATE OF OCCURRENCE:
--	---------------------

QUANTITY	UNIT OF MEAS.	CAL FIRE STOCK NUMBER (COMPLETE WHENEVER ASSIGNED)	DESCRIPTION <small>(INDICATE SIZE, MAKE, MODEL, TYPE, ETC., TO CLEARLY DESCRIBE THE ITEM, PROVIDE ADEQUATE DATA TO EFFECTIVELY IDENTIFY EQUIPMENT OR PROPERTY.)</small>	PROPERTY NUMBER

DIV: _____ DIV's Name: _____

DIV Signature: _____

Attention Division Group Supervisors, by signing you are authorizing the above items to be replaced by the Supply Unit and/or Fire.

LOCATION OF ITEMS: _____

REMARKS: _____

SIGNATURE OF PERSON CERTIFYING OCCURRENCE AS DESCRIBED			
SIGNATURE:	PRINTED NAME:	TITLE:	DATE:

UNIT SUPERVISOR'S APPROVAL		
COMMENTS:		

SIGNATURE OF UNIT ADMINISTRATOR:	TITLE:	DATE:
----------------------------------	--------	-------



WATER USAGE REPORT

DATE: _____

Division / Group: _____

AGENCY ID / VENDOR: _____

I.e., Strike Team 1110C, Acme Water Tenders

REQUEST # _____

TURN INTO FINANCE DAILY

WATER SOURCE LOCATION	Hydrant	Open source i.e. pond	Tank	Gallons Used	Property Owner / Contact Number if known **

****Please note if you made contact with property owner and their contact.
(Use reverse side if needed.)**
Information: _____.

The intent of this document is intended to track, record and validated the amount of water used on a incident. It's not intended to review the performance of equipment using the water on an incident.

SHIFT TICKET EXAMPLE

EMERGENCY SHIFT TICKET and EVALUATION FORM					Contractor Name	
Incident or Project Name LILAC INC			Incident Number CAMVU024612		Request Number E#	
Agreement Number XXX - 000000 - 00					Operator #1 BOB SMITH	
Equipment Make CAT					Operator #2 TOM SMITH	
Equipment Model / Type D6XM					Operator Furnished By: <input checked="" type="checkbox"/> Contractor <input type="checkbox"/> Government	
Serial Number FULL VIN#					Operating Supplies Furnished By: <input checked="" type="checkbox"/> Contractor <input type="checkbox"/> Government	
Licence Number 1234567					Equipment Status <input checked="" type="checkbox"/> Inspected <input checked="" type="checkbox"/> Under Agreement	
Equipment Use (Circle) Hours Days / Miles					Released by Government <input type="checkbox"/>	
Date Mo / Day Start Stop Work Assignment					Withdrawn by Contractor <input type="checkbox"/>	
12/8 0700 2400 17 DIV M					Remarks/Comments ** 2 OPERATORS	
12/9 0001 0700 7 DIV M						
Vendor Rating Poor* Avg. Good Exc. N/A					Govt. Rep. Name and Position - PRINT Mike Weber	
Met Performance Expectations					Govt. Rep. Signature <i>Mike Weber</i>	
Equipment in Safe Working Condition					Contractor Signature <i>Bob Smith</i>	
Operator Skill Level					Date 08/04/15	
Operates Safely					Time 0800	
Operator's Cooperation Level					CALFIRE 297 (Rev 3-2011)	
Overall Performance						
<p>* NOTE: Any rating of POOR requires an explanation in Comment Section. **Final evaluation or for more documentation, use an ICS Form 230 or equivalent.</p>						
Pink - Finance		Blue - Home Unit HE Coordinator		Yellow - Vendor		White - Govt Representative

EMERGENCY SHIFT TICKET and EVALUATION FORM					Contractor Name	
The responsible Government Officer will complete this form each shift						
Incident or Project Name LILAC INC			Incident Number CAMVU 024612		Request Number E #	
Agreement Number XXX - 000000 - 00					Operator #1 BOB SMITH	
Equipment Make TRANSPORT/ KENWORTH					Operator #2 TOM SMITH	
Equipment Model / Type COZAD TRAILER /26 WHEELS					Operator Furnished By: <input checked="" type="checkbox"/> Contractor <input type="checkbox"/> Government	
Serial Number 1XP3ESMP14239012					Operating Supplies Furnished By: <input checked="" type="checkbox"/> Contractor <input type="checkbox"/> Government	
Licence Number 9999999					Equipment Status <input checked="" type="checkbox"/> Inspected <input checked="" type="checkbox"/> Under Agreement	
Equipment Use (Circle) Hours Days / Miles					Released by Government <input type="checkbox"/>	
Date Mo / Day Start Stop Work Assignment					Withdrawn by Contractor <input type="checkbox"/>	
12/8 0700 2400 17 DIV M					Remarks/Comments ** 2 OPERATORS	
12/9 0001 0700 7 DIV M						
Vendor Rating Poor* Avg. Good Exc. N/A					Govt. Rep. Name and Position - PRINT Mike Weber	
Met Performance Expectations					Govt. Rep. Signature <i>Mike Weber</i>	
Equipment in Safe Working Condition					Contractor Signature <i>Bob Smith</i>	
Operator Skill Level					Date 08/04/15	
Operates Safely					Time 0800	
Operator's Cooperation Level					CALFIRE 297 (Rev 3-2011)	
Overall Performance						
<p>* NOTE: Any rating of POOR requires an explanation in Comment Section. **Final evaluation or for more documentation, use an ICS Form 230 or equivalent.</p>						
Pink - Finance		Blue - Home Unit HE Coordinator		Yellow - Vendor		White - Govt Representative

Turn shift tickets into Finance.

SHIFT TICKET EXAMPLE

EMERGENCY SHIFT TICKET and EVALUATION FORM					Contractor Name		
Incident or Project Name LILAC INC			Incident Number CAMVU 024612		Request Number E or S # Here		
Agreement Number XXX - 000000 - 00					Operator #1 BOB SMITH		
Equipment Make FREIGHTLINER					Equipment Model / Type WATER TENDER 2500+ TYPE 1		
Serial Number LAST 8 OF VIN#					Licence Number 55555555		
Equipment Use (Circle) Hours Days / Miles					Operator Furnished By: <input checked="" type="checkbox"/> Contractor <input type="checkbox"/> Government		
Date Mo / Day Start Stop Work Assignment					Operating Supplies Furnished By: <input checked="" type="checkbox"/> Contractor <input type="checkbox"/> Government		
12/8 0001 0700 7 OFF SHIFT					Equipment Status <input checked="" type="checkbox"/> Inspected <input checked="" type="checkbox"/> Under Agreement		
12/8 0700 1900 12 BASE CAMP					Released by Government Withdrawn by Contractor		
12/8 1900 2400 5 OFFSHIFT					Remarks/Comments ** ONE OPERATOR		
Vendor Rating Poor* Avg. Good Exc. N/A					Govt. Rep. Name and Position - PRINT Mike Weber		
Met Performance Expectations					Govt. Rep. Signature <i>Mike Weber</i>		
Equipment in Safe Working Condition					Contractor Signature <i>Bob Smith</i>		
Operator Skill Level					Date 08/04/15		
Operates Safely					Time 0800		
Operator's Cooperation Level					Date 08/04/15		
Overall Performance					Time 0800		
* NOTE: Any rating of POOR requires an explanation in Comment Section.					CALFIRE 297 (Rev 3-2011)		
**Final evaluation or for more documentation, use an ICS Form 230 or equivalent.							
Pink - Finance		Blue - Home Unit HE Coordinator		Yellow - Vendor		White - Govt Representative	

EMERGENCY SHIFT TICKET and EVALUATION FORM					Contractor Name		
The responsible Government Officer will complete this form each shift							
Incident or Project Name LILAC INC			Incident Number CAMVU 024612		Request Number E OR S # Here		
Agreement Number XXX - 000000 - 00					Operator #1 BOB SMITH		
Equipment Make PETERBUILT					Equipment Model / Type WATER TENDER 2500 + TYPE 1		
Serial Number LAST 8 OF VIN#					Licence Number 99999999		
Equipment Use (Circle) Hours Days / Miles					Operator Furnished By: <input checked="" type="checkbox"/> Contractor <input type="checkbox"/> Government		
Date Mo / Day Start Stop Work Assignment					Operating Supplies Furnished By: <input checked="" type="checkbox"/> Contractor <input type="checkbox"/> Government		
12/8 0700 2400 17 DIV M					Equipment Status <input checked="" type="checkbox"/> Inspected <input checked="" type="checkbox"/> Under Agreement		
12/9 0001 0700 7 DIV M					Released by Government Withdrawn by Contractor		
					Remarks/Comments ** 2 OPERATORS		
Vendor Rating Poor* Avg. Good Exc. N/A					Govt. Rep. Name and Position - PRINT Mike Weber		
Met Performance Expectations					Govt. Rep. Signature <i>Mike Weber</i>		
Equipment in Safe Working Condition					Contractor Signature <i>Bob Smith</i>		
Operator Skill Level					Date 08/04/15		
Operates Safely					Time 0800		
Operator's Cooperation Level					Date 08/04/15		
Overall Performance					Time 0800		
* NOTE: Any rating of POOR requires an explanation in Comment Section.					CALFIRE 297 (Rev 3-2011)		
**Final evaluation or for more documentation, use an ICS Form 230 or equivalent.							
Pink - Finance		Blue - Home Unit HE Coordinator		Yellow - Vendor		White - Govt Representative	

Turn shift tickets into Finance.



PUBLIC INFORMATION SECTION

Incident Information Line: (530) 225-2510
Incident Media Line: (530) 448-2466

Email Updates (sign-up):
www.tinyurl.com/carrfire



STATUS	
Incident Start Date: 7/23/2018	Incident Start Time: 1:15 PM
Cause: Mechanical Failure of Vehicle	Acres:
Containment:	Total Personnel:

MEDIA – The California State Penal Code Section 409.5(d) allows the news media to enter scenes of disaster, riot or civil disturbance. Properly identified members of the news media should not be restricted from entering locations specified within the code. However, this does not include crime scenes, private property and does not imply that the news media may interfere with incident operations while they are in the areas of concern. More information can be found [here](#).



CAL FIRE SOCIAL MEDIA POLICY – When assigned to a CAL FIRE incident, you will adhere to the CAL FIRE Social Media Policy, Section 0691. You can find further information about the CAL FIRE Social Media Policy [here](#).



PHOTOGRAPHS AND VIDEOS OF INCIDENT – We are in a new era of media. Media no longer means news/broadcast industry, but now refers to anyone that has the capability to shoot video, photographs and post them onto social media sites in a matter of minutes. Unfortunately, we have seen some instances of photographs or videos that have depicted unsafe, unprofessional or embarrassing circumstances which are a serious breach of ethics. When this happens, it reflects poorly on all that are attached to this incident. Posting an inappropriate video, photo or blog comment could expose oneself to unwanted ramifications. It may be unsafe to shoot photos or video and a firefighter who is concentrating on a camera loses their situational awareness.

The Public Information Office would like copies of the video and pictures that you safely took while not in an emergency situation, fire suppression activity or in an overhead assignment. Bring your video and pictures to the Public Information trailer; they will be reviewed and possibly uploaded to our many CAL FIRE social media sites. Remember, we don't want photographs or videos that depict unsafe, unprofessional or embarrassing circumstances, which are a serious breach of ethics.

LOST AND FOUND – The Information Section will manage lost and found items for the incident. If you have lost an item please leave your contact information and what you have lost at the Information Section. If you have found an item on the incident, bring the item to the Information Section with your contact information as well.

MAIL SERVICE – The Information Section can assist you with sending and receiving mail. The address is Shasta District Fairgrounds 1890 Briggs St. Anderson CA. 96007

DEMOBILIZATION INSTRUCTIONS

CARR

CA-SHU-007808

DEMOB PROCEDURES

- CHECK THE DEMOB LIST EACH MORNING. YOU CAN FIND THE DEMOB LIST THROUGH THE “QR” CODE ON THE I.A.P. COVER OR ON LISTS POSTED THROUGHOUT CAMP. **ONLY REPORT TO DEMOB AT YOUR SCHEDULED TIME.** EARLY ADMITTANCE WILL NOT BE ALLOWED.
- REPORT TO DEMOB AT APPOINTMENT TIME TO RECEIVE A CHECKOUT FORM (ICS-221), THEN GO TO THE FOLLOWING UNITS TO OBTAIN THE NECESSARY SIGNATURES:
 - ✓ SUPPLY UNIT
 - ✓ COMMUNICATIONS UNIT
 - ✓ GROUND SUPPORT/VEHICLE INSPECTION***
 - ✓ DOCUMENTATION UNIT
 - ✓ TIME UNIT
 - ✓ TRAINING UNIT (IF APPLICABLE)
 - ✓ ACCOMMODATIONS (IF APPLICABLE)

***VEHICLE INSPECTION:

- THE DEMOB UNIT WILL INFORM YOU IF THE VEHICLE NEEDS TO BE INSPECTED.
- YOU MUST HAVE THE ICS-221 DEMOB FORM WITH YOU AT VEHICLE INSPECTION.
- A VEHICLE INSPECTION TIME WILL BE PROVIDED WHEN YOU INITIALLY ARRIVE TO THE DEMOBILIZATION UNIT.
- **DO NOT REPORT FOR VEHICLE INSPECTION PRIOR TO YOUR APPOINTMENT**

HAVE YOUR EQUIPMENT INVENTORY CARD READY WHEN HEADING TO VEHICLE INSPECTION.

RETURN THE COMPLETED ICS-221 FORM TO THE DEMOB UNIT AND TRAVEL HOME SAFE!





TRAINING **SPECIALIST MESSAGE**

OFFICE LOCATION IS IN FUSARO HALL

TRAINEE'S: CLOSE OUT WITH THE TRAINING SPECIALIST PRIOR TO STARTING DEMOBILIZATION.

WHEN YOU COME TO SEE THE *TRAINING SPECIALIST* TO CLOSE A FILE, YOU MUST BRING THE FOLLOWING ITEMS:

- YOUR TRAINER (EVALUATOR)
- YOUR INITIATED POSITION TASK BOOK IN FOR REVIEW. THE PTB MUST BE COMPLETED BY THE TRAINER (EVALUATOR)
- COMPLETED EVALUATION RECORD
- COMPLETED INDIVIDUAL PERFORMANCE EVALUATION (ICS 225)

LET US HELP YOU GET QUALIFIED!!!!!!

TNSP – Dave Randolph (805) 857-4820
TNSP (T) – Charlie Piccaro (310) 529-5844

Peer Support Team Message:

CARR INCIDENT PEER SUPPORT: (916) 591-9004

The gravity of this event is large. Many of us have been impacted by the events that have occurred as well as past incidents.

A peer support team has been assembled and Peers are available at the ICP. The Peer Support contact number is (916)-591-9004, which is available 24/7.

Some of the signs and symptoms you may be experiencing include, but are not limited to:

Irritability, lack of sleep, quick to anger, withdrawal, above average tobacco use, an increase in negative coping mechanisms such as excessive alcohol and/or substance abuse. You might experience lack of appetite, isolate yourself, and various other unexplained responses to normal every day events.

You may not be experiencing these symptoms now or during this fire incident. However, you may find yourself experiencing them when you return to your home or unit. You may find yourself being triggered by a past event that has impacted you, while assigned to future incidents. A sight, sound, smell, or touch could trigger a memory that previously existed, but you may not have been aware of.

If you find yourself in this situation and need to talk to someone contact your Employee Assistance Program (EAP). EAP programs are here to help. It is important to be able to talk to someone and get stuff off your chest vs carrying this around for your career.


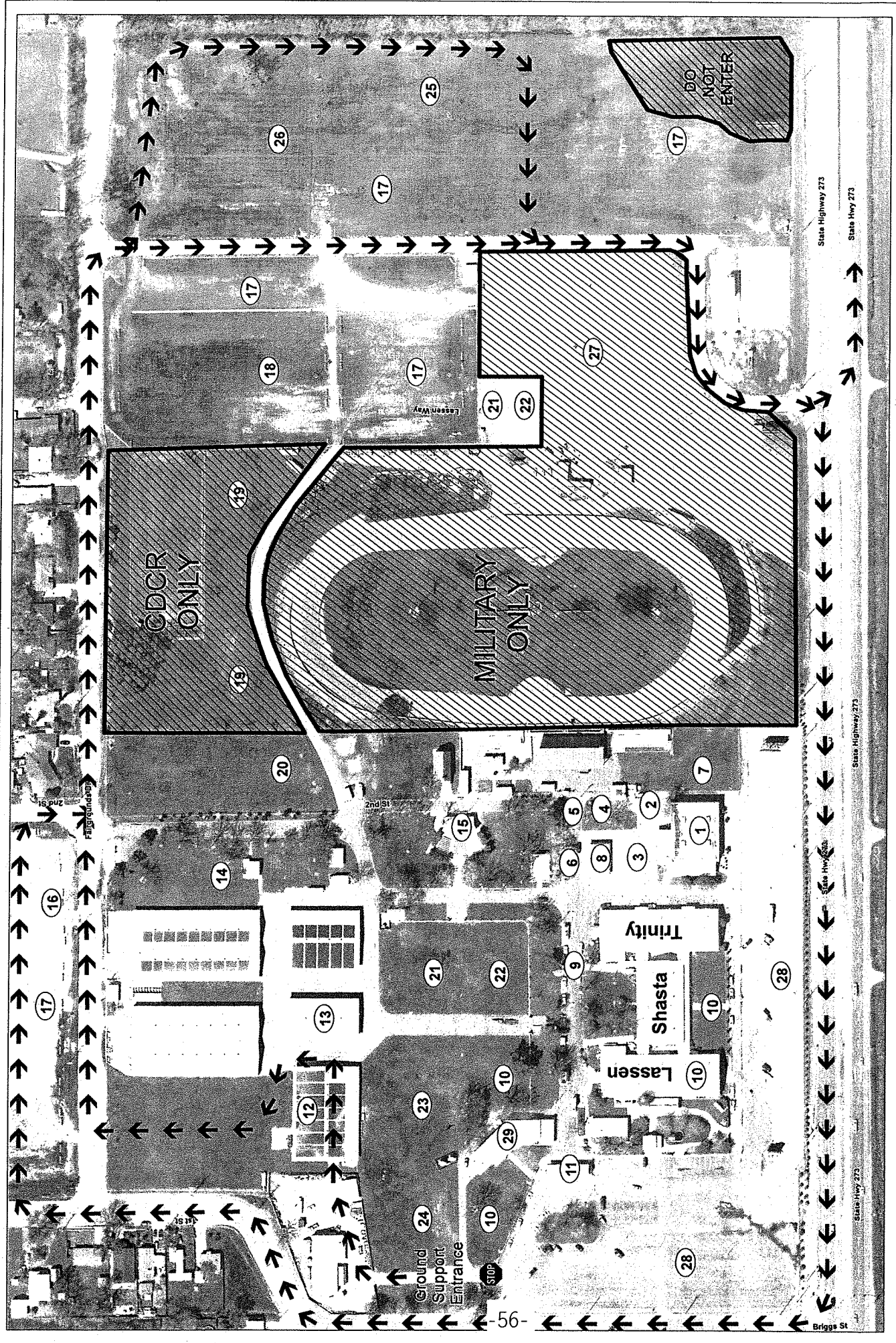
Cultural and Historic Properties: Fireline Guidance for the Carr Fire Shasta and Trinity Counties, CA

Do not compromise safety for the protection and preservation of archaeological and historic properties. When possible however:

1. Be on the lookout for prehistoric and historic archaeological sites. These sites typically occur adjacent to springs, streams, and rivers but can occur in other areas as well. Prehistoric sites in this area include scatters of chipped stone flakes, circular depressions in the ground, and/or localized areas of dark soil. Gold Rush era historic mining sites include shallow test pits, horizontal adits, and vertical shafts, rock tailing piles, and/or water ditches. Late 19th century copper mining sites in the NE incident area include mine adits on the mountain sides, smelter-remains and home/cabin sites for workers near the Sacramento River, and aerial tramway towers (and cable) in between. Historic homestead sites marked by stone foundations, rock chimneys, wells, ditches, and/or old fruit trees can be found throughout the incident area. Several historic cemeteries are present as well.
2. Known sites will be flagged with pink and black striped or red and white striped plastic flagging tape. Note that much of the area has never been surveyed for archaeological resources and many sites out there have yet to be discovered or flagged.
3. If you observe archaeological resources, flagged or unflagged, attempt to avoid with ground disturbing activities altogether.
4. If avoidance is not possible, minimize ground disturbance. Use a hand crew rather than a dozer to remove fuels from control lines that must cross site areas if possible.
5. Leave all artifacts in place as they may have been intentionally placed there for religious or ceremonial reasons.
5. Note locations of discovered resources on a map. Better yet take site coordinates with a GPS. Leave information for the archaeologist with the Plans Unit so that the sites can be relocated and protected during Fire Suppression Repair. Use flagging to mark site.
6. If you encounter a burial or other human remains, cease ground disturbing work in the area and contact the archaeologist immediately.

Your help preserving California's non-renewable cultural resources is appreciated.

Richard Jenkins
CAL FIRE Northern Region Archaeologist
rich.jenkins@fire.ca.gov
Cell: (530) 949-8822



Facilities Map CARR INCIDENT CA-SHU-7808

- 1. Check-In/Finance
- 2. Logistics-Facilities
- 3. Communications
- 4. Safety/OPS
- 5. Liaison
- 6. IC
- 7. GIS
- 8. Accomadations
- 9. OES
- 10. Crew Sleeping
- 11. PIO
- 12. Ground Support
- 13. Supply
- 14. Kitchen
- 15. Briefing
- 16. Lunches/Water/Ice
- 17. Engine Parking
- 18. CDCR Parking
- 19. CDCR
- 20. MERT
- 21. Laundry
- 22. Showers
- 23. Mobile Sleepers
- 24. CCC Sleeping
- 25. Fuel
- 26. Transport Parking
- 27. CNG
- 28. Overhead Parking
- 29. Rehab Lounge

*Laundry/Showers Available to All.




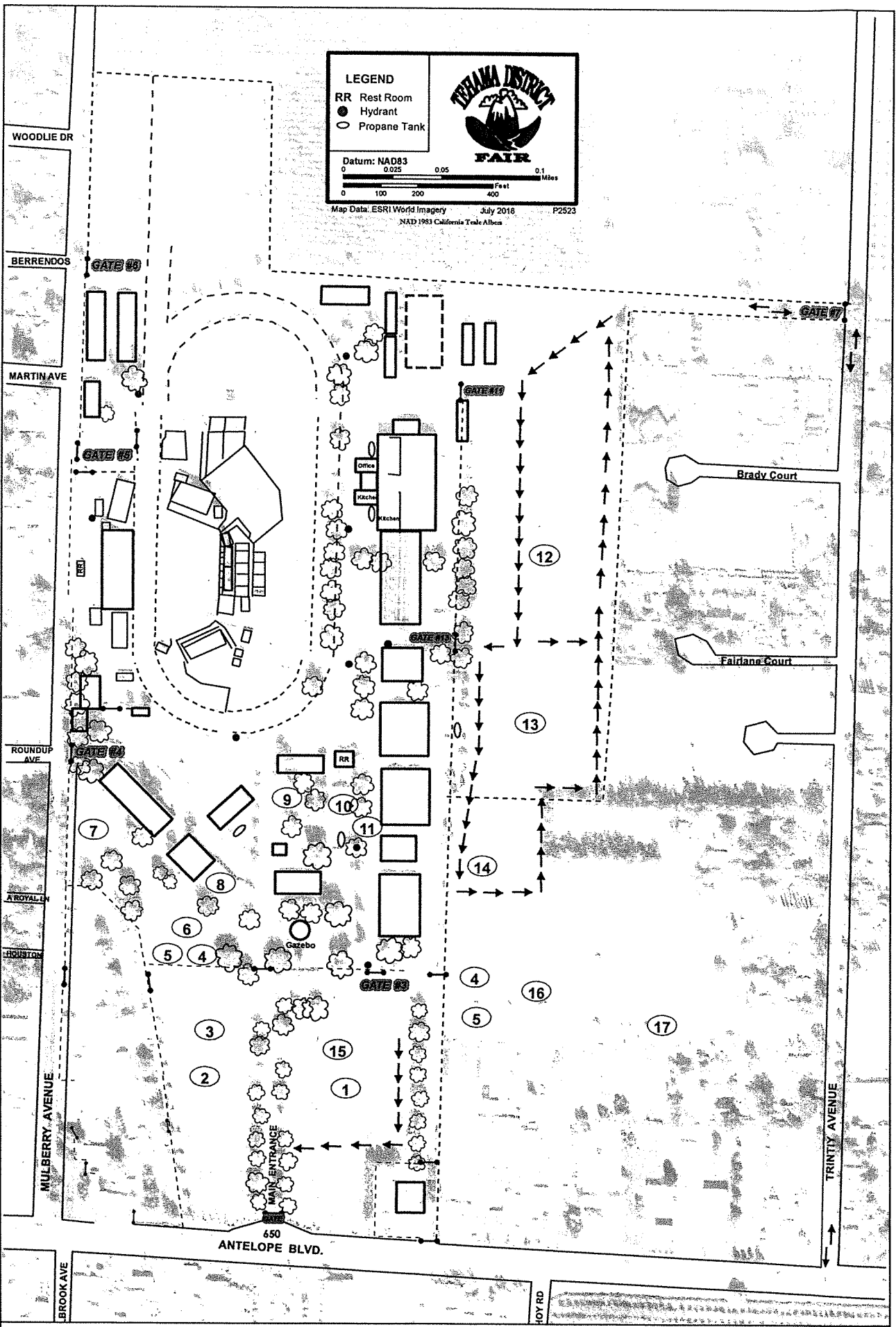
LEGEND

- RR Rest Room
- Hydrant
- Propane Tank

Datum: NAD83
0 0.025 0.05 0.1 Miles

0 100 200 400 Feet

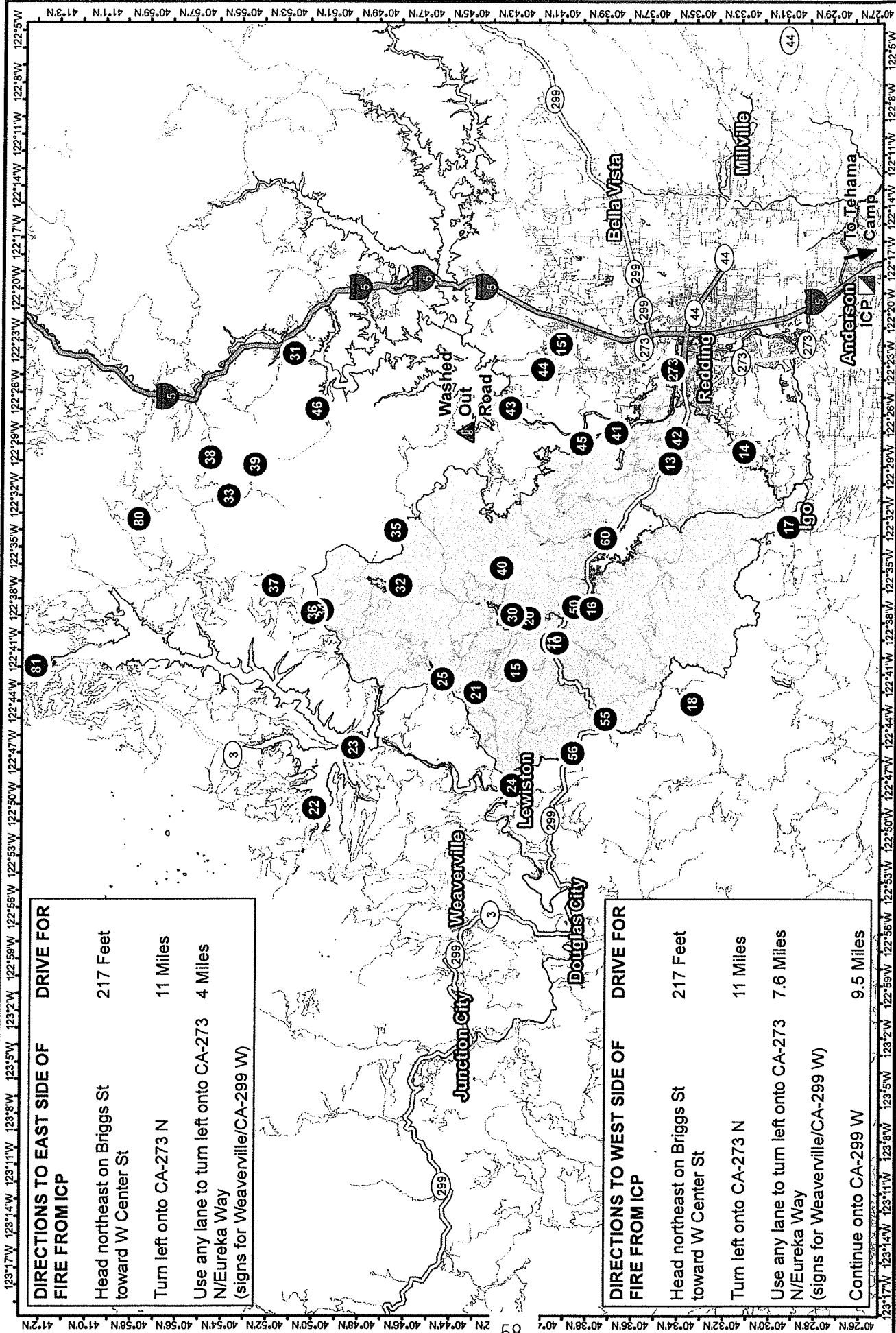
Map Data: ESRI World Imagery July 2016 P2523
NAD 1983 California Teale Albers

- 1. Engine Fuel
 - 2. Engine/Overhead Parking
 - 3. Ice/Water/Lunches
 - 4. Laundry
 - 5. Showers
 - 6. Tent W/AC Sleeping
 - 7. Personnel Tents
 - 8. LOGS
 - 9. Food
 - 10. Supply
 - 11. Medical
 - 12. National Guard Fuel
 - 13. National Guard Parking
 - 14. Kitchen
 - 15. Engine Parking
 - 16. Tents
 - 17. Smaller Trailers
- *Laundry/Showers Available to All

Facilities Map
 CAI-57-ICIDENT
 CALIFORNIA-7808





DIRECTIONS TO EAST SIDE OF FIRE FROM ICP

Head northeast on Briggs St toward W Center St	217 Feet
Turn left onto CA-273 N	11 Miles
Use any lane to turn left onto CA-273 N/Eureka Way (signs for Weaverville/CA-299 W)	4 Miles

DIRECTIONS TO WEST SIDE OF FIRE FROM ICP

Head northeast on Briggs St toward W Center St	217 Feet
Turn left onto CA-273 N	11 Miles
Use any lane to turn left onto CA-273 N/Eureka Way (signs for Weaverville/CA-299 W)	7.6 Miles
Continue onto CA-299 W	9.5 Miles

Wildfire Final Fire Perimeter

- Camp
- Incident Command Post
- Drop Point

Transportation Map

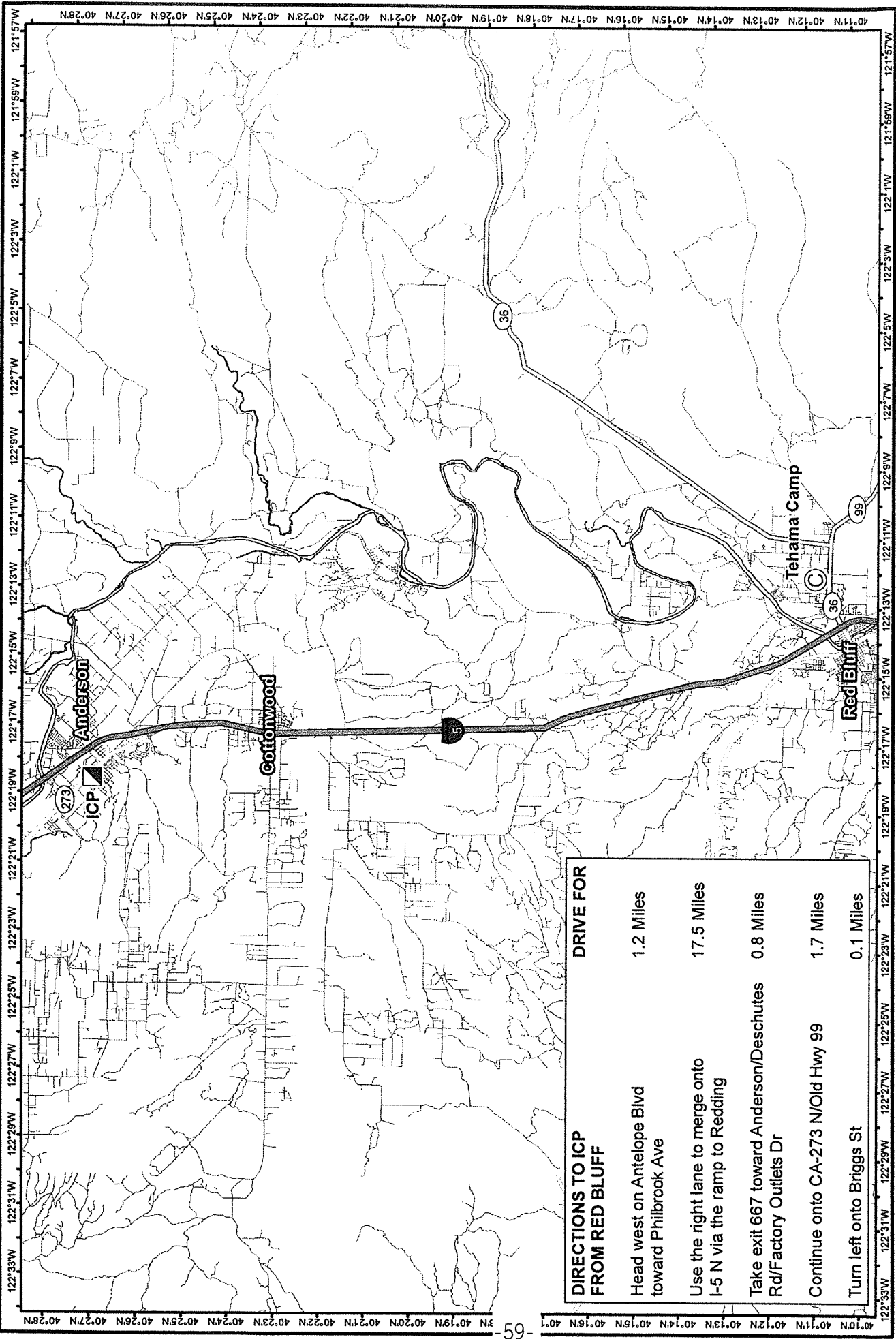
Carr Fire

CA-SHU-007808

NAD83 1:400,000

0 5 10 Miles

Carr Fire
CA-SHU-007808
TRANSPORTATION MAP
Aug 06, 2018



DIRECTIONS TO ICP FROM RED BLUFF

Head west on Antelope Blvd toward Philbrook Ave

Use the right lane to merge onto I-5 N via the ramp to Redding

Take exit 667 toward Anderson/Deschutes Rd/Factory Outlets Dr

Continue onto CA-273 N/Old Hwy 99

Turn left onto Briggs St

DRIVE FOR


1.2 Miles

17.5 Miles


0.8 Miles

1.7 Miles




0.1 Miles




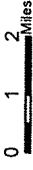
Transportation Map
Tehama Camp to ICP
 650 Antelope Blvd. Red Bluff CA, 96080





NAD83 1:200,000

 Camp
 Incident Command Post
 Drop Point











CARR INCIDENT LOGISTICS MESSAGE



SERVICES SCHEDULE

Breakfast:	0500-1000
Dinner:	1700-2200
Sack Lunch Distribution:	0500-2100
Laundry Service:	0500-2300
Supply:	0600-2200
Saw Shop:	0600-2200
Showers:	0600-2300
Fuel:	24hr Service

FUEL TRUCK LOCATIONS

Interstate Oil:	Incident Base
Cross Petroleum:	Incident Base
SST Oil Truck #1:	Red Bluff
Mean Gene Gas:	Red Bluff
Redding Oil:	Lewiston, 4811 Trinity Dam Blvd., DP 24
SST Oil Truck #2:	French Gulch, DP 30
Ed Staubs and Son:	Dog Creek, DP 33

REFRIDGERATION TRUCKS and HYDRATION STATIONS (ICE, WATER and GATORADE)

- DP 17, Igo Ono Elementary School
- DP 24, Lewiston, 4811 Trinity Dam Blvd
- DP 30, French Gulch
- DP 55, Division "C"

