

CORRECTED

ORIGINAL 0930 jsp

CARR

INCIDENT

#CA-SHU-007808

INCIDENT ACTION PLAN



OPERATIONAL PERIOD

7/25/2018 0700


to

7/26/2018 0700

INCIDENT OBJECTIVES (ICS 202)

1. Incident Name: <p style="text-align: center;">Carr</p>	2. Operational Period: Date From: 7/25/2018 Date To: 7/26/2018 Time From: 0700 Time To: 0700																				
3. Objective(s): <u>Management Objectives</u> -Provide for emergency personnel and public safety at all times. -Protect property, improvements, and infrastructure. -Ensure coordinated, timely and accurate release of public information. -Foster and maintain relationships with all cooperators and stakeholders. -Protect economic, natural, cultural and heritage resources. -Maintain fiscal accountability and keep costs commensurate with values at risk. <u>Control Objectives</u> -Keep the fire West Grizzly Gulch UPDATE -Keep the fire South of Drunken Gulch -Keep the fire East of Lewiston Turnpike Road -Keep the fire North of Highway 299																					
General Situational Awareness: Steep and rugged terrain, critically dry and receptive fuel beds.																					
5. Site Safety Plan Required? Yes <input type="checkbox"/> No <input checked="" type="checkbox"/>																					
Approved Site Safety Plan(s) Located at:																					
6. Incident Action Plan <table style="width: 100%; border: none;"> <tr> <td><input checked="" type="checkbox"/> ICS 203</td> <td><input type="checkbox"/> ICS 215A</td> <td><input type="checkbox"/> Phone List</td> <td><input type="checkbox"/> Fire Suppression Repair Plan</td> </tr> <tr> <td><input checked="" type="checkbox"/> ICS 204</td> <td><input checked="" type="checkbox"/> ICS 220</td> <td><input type="checkbox"/> Training Message</td> <td><input checked="" type="checkbox"/> Facilities Map</td> </tr> <tr> <td><input checked="" type="checkbox"/> ICS 205</td> <td><input checked="" type="checkbox"/> Incident Map</td> <td><input checked="" type="checkbox"/> Travel Map</td> <td><input type="checkbox"/></td> </tr> <tr> <td><input checked="" type="checkbox"/> ICS 206</td> <td><input checked="" type="checkbox"/> Weather Forecast</td> <td><input type="checkbox"/> Demob Plan</td> <td><input type="checkbox"/></td> </tr> <tr> <td><input type="checkbox"/> ICS 208</td> <td><input type="checkbox"/> Fire Behavior</td> <td><input checked="" type="checkbox"/> Finance Message</td> <td><input checked="" type="checkbox"/> ICS 214</td> </tr> </table>		<input checked="" type="checkbox"/> ICS 203	<input type="checkbox"/> ICS 215A	<input type="checkbox"/> Phone List	<input type="checkbox"/> Fire Suppression Repair Plan	<input checked="" type="checkbox"/> ICS 204	<input checked="" type="checkbox"/> ICS 220	<input type="checkbox"/> Training Message	<input checked="" type="checkbox"/> Facilities Map	<input checked="" type="checkbox"/> ICS 205	<input checked="" type="checkbox"/> Incident Map	<input checked="" type="checkbox"/> Travel Map	<input type="checkbox"/>	<input checked="" type="checkbox"/> ICS 206	<input checked="" type="checkbox"/> Weather Forecast	<input type="checkbox"/> Demob Plan	<input type="checkbox"/>	<input type="checkbox"/> ICS 208	<input type="checkbox"/> Fire Behavior	<input checked="" type="checkbox"/> Finance Message	<input checked="" type="checkbox"/> ICS 214
<input checked="" type="checkbox"/> ICS 203	<input type="checkbox"/> ICS 215A	<input type="checkbox"/> Phone List	<input type="checkbox"/> Fire Suppression Repair Plan																		
<input checked="" type="checkbox"/> ICS 204	<input checked="" type="checkbox"/> ICS 220	<input type="checkbox"/> Training Message	<input checked="" type="checkbox"/> Facilities Map																		
<input checked="" type="checkbox"/> ICS 205	<input checked="" type="checkbox"/> Incident Map	<input checked="" type="checkbox"/> Travel Map	<input type="checkbox"/>																		
<input checked="" type="checkbox"/> ICS 206	<input checked="" type="checkbox"/> Weather Forecast	<input type="checkbox"/> Demob Plan	<input type="checkbox"/>																		
<input type="checkbox"/> ICS 208	<input type="checkbox"/> Fire Behavior	<input checked="" type="checkbox"/> Finance Message	<input checked="" type="checkbox"/> ICS 214																		
7. Prepared By: Dan Dresselhaus	Position/Title: PSC	Signature:																			
8. Approved by Incident Commander:	Tom Lubas	Signature: _____																			
ICS 202																					

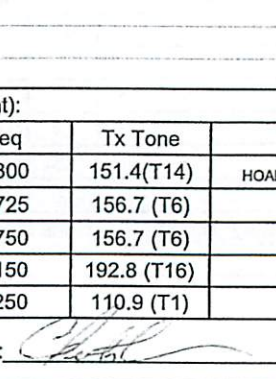
ORGANIZATION ASSIGNMENT LIST (ICS 203)

1. Incident Name:		2. Operational Period: Date From:		7/25/2018	Date To:	7/26/2018
Carr		Time From:		0700	Time To:	0700
3. Incident Commander(s) and Command Staff:				7. Operation Section:		
IC/UC's	Tom Lubas / Jason Fallon		Chief	Andy Relling		
Deputy			Line Safety	Ken Margiott		
Safety Officer			Night Ops			
Information Officer	Cheryl Bulivac		Staging Area			
Liaison Officer			Branch	I	STL 9120 C	
			Division/Group	C	Mark Rotisberger	
			Division/Group	H	Clnt Swensen	
			Division/Group			
4. Agency/Organization Representatives:						
Agency/Organization	Name		Division/Group			
Sierra Pacific Industries	Nick Kronki		Division/Group			
Shasta County SO	(530) 245-6540		Branch	II	Ethan Darnal	
County Roads Dept.	(530) 225-5661		Division/Group	M	Gus Boston	
OES AREP	Patrick Titus		Division/Group	X	Ryan Woesner	
PG&E	Mike Weaver		Division/Group	Y	Alex Lennard	
CDCR	Mark Ahlin		Division/Group			
NPS	Patrick Gubbins		Division/Group			
CCC	Kenneth McDonald		Structure Group	French	Bob Norrbom	
			Division/Group	Trinity Staging	Jim Price	
			Division/Group			
			Division/Group			
			Division/Group			
			Branch			
5. Planning Section:				Division/Group		
Chief			Division/Group			
Deputy	Dan Dresselhaus		Division/Group			
Resource Unit	Sauer, Spear, Tucker, Poburko		Division/Group			
Situation Unit	Eric Scovel		Division/Group			
Documentation Unit	Jason Patterson		Division/Group			
Demobilization Unit	Tom Shevenell		Division/Group			
GISS	Kyle Towers, Nick Wallingford		Division/Group			
FBAN			Division/Group			
IMET			Division/Group			
Training Tech Spec			Staging Area			
			Air Operations Branch			Director:
6. Logistics Section				Air Support Grp Sup		
Chief	Kenny Lowe		Helibase Manager			
Supply Unit						
Facilities Unit	Pete Feller					
Ground Support Unit	Jason Rodgers					
Hired Equipment Tech						
Communications Unit	Kyle Johnson					
Medical Unit	Josh Staley					
Motel Tech Spec	Alyssa Hagerman					
8. Finance/Administration Section:						
Chief			Matt Boone			
Deputy						
Time Unit			Greg Pellant / Susan Chism			
Procurement Unit						
Comp/Claims Unit			Alyssa Hagerman			
Cost Unit						
Prepared By: Name:	Dan Dresselhaus	Position/Title:	PSC	Signature:		
ICS 203		Date/Time:	7/24/2018 17:00			

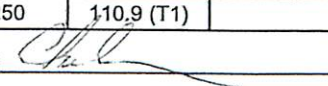
ASSIGNMENT LIST (ICS 204)

1. Incident Name: Carr		2. Operational Period: Date From: 07/25/18 Date To: 07/26/18 Time From: 0700 Time To: 0700				3. Branch: I Div/Group: C Charlie	
4. Operations Personnel:							
Operations Section Chief: Andy Reiling		Branch Director: STL 9120 C		Line Safety: Ken Margiott			
Division/Group Supervisor: Mark Rotlisberger							
5. Resources Assigned:		** Resources below are 24 hr resources unless specified **					
Resource Identifier	Leader	Personnel	Request #	Reporting Location, Special Equipment, Remarks, Notes, and Information			
				Time	Location		
STC HUU 9120C	Mclaughlin, Ron	15	E-13		DP 10		
STC SKU 9260C	Stone, Jason		E-17		DP 10		
STC TGU 9251C	Magana, Gerry	17	E-1		DP 10		
STC CARR #1	Bebensee	15	E-9032		DP 10		
STC XNE 4103C	Smith, Jim	21	E-165		DP 10		
STG 9243					DP 10		
STG HUU 9122G	Mahoney, James P	35	C-14		DP 10		
CRW SHU Sugar Pine 2					DP 10		
CRW SHU Trinity River 2	Hathaway, Aaron	17	C-15		DP 10		
DOZ LNU 1447	Bryron Madole		E-22		DP 10		
DOZ 2542			E-20		DP 10		
DOZ SRF 4	Cedar, Hayes		E-34		DP 10		
DOZ SHF 29 E-77	Brown, Dave		E-77		DP 10		
DOZ KNF 1	Murien, Jason		E-39		DP 10		
DOZ ENF 3	Stark, Daniel L		E-38		DP 10		
W/T SHF 16		2	E-11		DP 10		
W/T 50					DP 10		
W/T LEW 2341					DP 10		
FOBS/DINS	Peircy, Nick		O-134		DP 10		
6. Work Assignments: Perimeter control, Construct line and mop up							
7. Special Instructions: 9120C STL is also Branch I, EMTF is Balao, Daryle							
8. Communications (radio and/or phone contact numbers needed for this assignment):							
Name	Ch	Function	Rx Freq	Rx Tone	Tx Freq	Tx Tone	Notes
CDF C2	1	COMMAND	151.2650	103.5 (T8)	159.3300	151.4(T14)	HOADLEY PEAK (T14)
VFIRE 23	5	Tactical	154.2950	156.7 (T6)	154.2950	156.7 (T6)	
CALCORD	14	EMS COORDINATION	156.0750	156.7 (T6)	156.0750	156.7 (T6)	
CDF T17	15	AIR TO GROUND	159.3150	192.8 (T16)	159.3150	192.8 (T16)	
GUARD	16	EMERGENCY	168.6250	0.0	168.6250	110.9 (T1)	
9. Prepared by: Name:		Chris Sauer		Pos/Title: PSC		Signature:	
ICS 204		Date/Time: 7/24/2018		17:00			

ASSIGNMENT LIST (ICS 204)

1. Incident Name: Carr		2. Operational Period: Date From: 07/25/18 Date To: 07/26/18 Time From: 0700 Time To: 0700				3.	
4. Operations Personnel:		Operations Section Chief: Andy Reiling				Branch: I	
Branch Director: STL 9120 C		Line Safety: Ken Margiott				Div/Group: H	
Division/Group Supervisor: Clint Swensen						Hotel	
5. Resources Assigned:		** Resources below are 24 hr resources unless specified **				Reporting Location, Special Equipment, Remarks, Notes, and Information	
Resource Identifier	Leader	Personnel	Request #	Time	Location		
STC LMU 9220 C	Delacour, Sean		E-18	-	DP 20		
STC TGU 9250C	Emerick, Andy		E-16	-	DP 20		
STC BTU 9210C	Edson, Jeff		E-19	-	DP 20		
STG LMU 9221 G	Grendahl, Scott	34	C-6	-	DP 20		
STG TGU 9253G	Thomas, Luke	35	C-1	-	DP 20		
STG SKU 9261G	Pindell, Seth	37	C-5	-	DP 20		
STG HUU 9215G	Olson, Dave				DP 20		
CRW Firestorm 15A	Richard Sandidge	20	C-23	12hr	DP 20		
CRW MNF OC 51	Rodriguez, Agustin	20	C-25	12hr	DP 20		
DOZ 2540 <i>MOVED TO DIV 10</i>					DP 20		
DOZ HUU 1240	Hall, Rich		E-40	-	DP 20		
DOZ NORCAL FOREST E-87	White, Dusty		E-87	-	DP 20		
DOZ NORCAL FOREST E-56					DP 20		
DOZ DAVIS TOWING E-95	Owen, Mitchell		E-95	-	DP 20		
DOZ RHOADES CONST E-92	Rhoades, Steven		E-92	-	DP 20		
W/T SHS 55 <i>DEMOS</i>			E-25		DP 20		
W/T 597			E-29	12hr	DP 20		
W/T SHS 72 <i>DEMOS</i>	Smith, Ron		E-33	-	DP 20		
W/T WMG 41 <i>DUPLICATE</i>	Walter, Mckee		E-45	-	DP 20		
W/T REDWARDS E-131	Stanford, Brad		E-131	-	DP 20		
FOBS	Titus, Lucas		O-62		DP 20		
HQBO <i>DAVE ROGERS 0-90</i>	Ryan, Sean <i>0-24</i>		E-129		DP 20		
6. Work Assignments: Perimeter control, Construct line and mop-up.							
7. Special Instructions: EMTF is Balao, Daryle							
8. Communications (radio and/or phone contact numbers needed for this assignment):							
Name	Ch	Function	Rx Freq	Rx Tone	Tx Freq	Tx Tone	Notes
CDF C2	1	COMMAND	151.2650	103.5 (T8)	159.3300	151.4(T14)	HOADLEY PEAK (T14)
VFIRE 24	6	Tactical	154.2725	156.7 (T6)	154.2725	156.7 (T6)	
CALCORD	14	EMS COORDINATION	156.0750	156.7 (T6)	156.0750	156.7 (T6)	
CDF T17	15	AIR TO GROUND	159.3150	192.8 (T16)	159.3150	192.8 (T16)	
GUARD	16	EMERGENCY	168.6250	0.0	168.6250	110.9 (T1)	
9. Prepared by: Name: Chris Sauer		Pos/Title: RESL		Signature: 			
ICS 204	Date/Time: 7/24/2018		17:00				


ASSIGNMENT LIST (ICS 204)

1. Incident Name: Carr		2. Operational Period: Date From: 07/25/18 Date To: 07/26/18 Time From: 0700 Time To: 0700				3. Branch: II Div/Group: M Mike	
4. Operations Personnel: Operations Section Chief: Andy Reiling Branch Director: Ethan Darnall Line Safety: Ken Margiott Division/Group Supervisor: Gus Boston							
5. Resources Assigned:		** Resources below are 24 hr resources unless specified **				Reporting Location, Special Equipment, Remarks, Notes, and Information Time Location	
Resource Identifier	Leader	Personnel	Request #				
STC SHF 3675C	Gilliland, Kerri	27	E-6	-	DP 30		
STC XSN 2378C					DP 30		
CRW SHF Trinity IHC			C-4	12hr	DP 30		
CRW TNF American River IHC	Radtke, Mathew		C-13	12hr	DP 30		
CRW Beckworth			C-10	12hr	DP 30		
STL LMU 9222 L	Domielsen, Ryan		E-21	-	DP 30		
DOZ MEU 1142	Elliot, Ken		E-157	-	DP 30		
DOZ BTU 2140			E-24		DP 30		
DOZ IRON TRANSPORT			E-54		DP 30		
DOZ SUNRISE E-88	O'Brien, Mike		E-88	-	DP 30		
DOZ NW FIRE SUPPORT E-89	Saltens, Mike		E-89	-	DP 30		
W/T SHU CLP FIRE SUPPORT	Presidio, Linn		E-124	-	DP 30		
FOBS	Wimmer, Ryan		O-65		DP 30		
DOZ 2540							
92526							
HEAD 0-91	KISSACK, BRL						
HEAD (2) 0-86							
6. Work Assignments: Perimeter Control, Construct and improve line and mop-up							
7. Special Instructions: EMTF is Michael Marquardt							
8. Communications (radio and/or phone contact numbers needed for this assignment):							
Name	Ch	Function	Rx Freq	Rx Tone	Tx Freq	Tx Tone	Notes
CDF C2	1	COMMAND	151.2650	103.5 (T8)	159.3300	151.4(T14)	HOADLEY PEAK (T14)
VFIRE 25	7	Tactical	154.2875	156.7 (T6)	154.2875	156.7 (T6)	
CALCORD	14	EMS COORDINATION	156.0750	156.7 (T6)	156.0750	156.7 (T6)	
CDF T17	15	AIR TO GROUND	159.3150	192.8 (T16)	159.3150	192.8 (T16)	
GUARD	16	EMERGENCY	168.6250	0.0	168.6250	110.9 (T1)	
9. Prepared by: Name:		Chris Sauer	Pos/Title:	RESL	Signature: 		
ICS 204		Date/Time:	7/24/2018	17:00			

ASSIGNMENT LIST (ICS 204)

1. Incident Name: Carr		2. Operational Period: Date From: 07/25/18 Date To: 07/26/18 Time From: 0700 Time To: 0700				3. Branch: II Div/Group: X X-ray	
4. Operations Personnel: Operations Section Chief: Andy Reiling Branch Director: Ethan Darnall Line Safety: Ken Margiott Division/Group Supervisor: Ryan Woesner							
5. Resources Assigned:		** Resources below are 24 hr resources unless specified **				Reporting Location, Special Equipment, Remarks, Notes, and Information Time Location	
Resource Identifier		Leader	Personnel	Request #			
STB XBU XBU 3000B		Main, Dave		E-48	-	DP 50	
CRW Plumas IHC				C-9	12hr	DP 50	
CRW BDF VISTA GRANDE		Estrada, Jesse	20	C-24	12hr	DP 50	
DOZ SHU 2444		Flournoy, Aaron		E-23	-	DP 50	
DOZ SHU ACT FAST NATIONWIDE FIR		Chavez, Michael		E-52	-	DP 50	
DOZ DAVIS TOWING E-96		Gilbert, Bruce		E-96	-	DP 50	
DOZ Wet Pup E-53				E-53		DP 50	
DOZ NW FIRE SUPPORT		Zack		E-91	-	DP 50	
W/T 33				44 E-49	12hr	DP 50	
W/T RDN RDNWT7		Smith, Tim	2	E-12		DP 50	
W/T WEAV 2141				E-30		DP 50	
W/T WMG 41		Walter, Mckee		E-45	-	DP 50	
FOBS		Rodgers, Frank		O-63		DP 50	
LINE SAFETY		CRAD PORTER					
6. Work Assignments: Perimeter Control, Construct and improve line and mop-up							
7. Special Instructions: EMTF is Michael Marquardt							
8. Communications (radio and/or phone contact numbers needed for this assignment):							
Name	Ch	Function	Rx Freq	Rx Tone	Tx Freq	Tx Tone	Notes
CDF C2	1	COMMAND	151.2650	103.5 (T8)	159.3300	151.4(T14)	HOADLEY PEAK (T14)
VFIRE 26	8	Tactical	154.3025	156.7 (T6)	154.3025	156.7 (T6)	
CALCORD	14	EMS COORDINATION	156.0750	156.7 (T6)	156.0750	156.7 (T6)	
CDF T17	15	AIR TO GROUND	159.3150	192.8 (T16)	159.3150	192.8 (T16)	
GUARD	16	EMERGENCY	168.6250	0.0	168.6250	110.9 (T1)	
9. Prepared by: Name:		Chris Sauer		Pos/Title:		RESL	
ICS 204		Date/Time: 7/24/2018		17:00		Signature:	

ASSIGNMENT LIST (ICS 204)

1. Incident Name: Carr		2. Operational Period: Date From: 07/25/18 Date To: 07/26/18 Time From: 0700 Time To: 0700				3. Branch: II Div/Group: Y Yankee	
4. Operations Personnel:							
Operations Section Chief: Andy Reiling		Branch Director: Ethan Darnall		Line Safety: Ken Margiott			
Division/Group Supervisor: Alex Lennard							
5. Resources Assigned:		** Resources below are 24 hr resources unless specified **					
Resource Identifier	Leader	Personnel	Request #	Reporting Location, Special Equipment, Remarks, Notes, and Information Time	Location		
STC OES 2870C					DP 50		
ENG 2468					DP 50		
ENG RDN RDN15 <i>on 3150 B</i>	Coleman, Sean	3	E-8	-	DP 50		
ENG RDN RDN35		3	E-7	-	DP 50		
ENG T6			E-32		DP 50		
CRW TMU Tallac IHC			C-12	12hr	DP 50		
CRW NPS/BLM Whiskey WFM	Winkler, Rob		C-	12hr	DP 50		
DOZ CZU 1743 <i>TO DNX</i>	Thomas, Scott	2			DP 50		
DOZ MIL TRUCKING E-93 <i>TO DNX</i>	Miller, Bruce		E-93	-	DP 50		
DOZ NW FIRE SUPPORT E-90 <i>DNX</i>	Ron		E-90	-	DP 50		
DOZ PVT ACT FAST NATIONWIDE FIRE	Gooden, Mike		E-51	-	DP 50		
DOZ SHU MIL TRUCKING INC <i>DNX</i>	Bruce Miller		E-94	-	DP 50		
DOZ Schinitzer <i>DNX</i>			E-55		DP 50		
W/T SHS 42			E-10		DP 50		
W/T RICHISON E-125	Richison, Walton		E-125	-	DP 50		
FOBS/DINS	Larsen, Shane		O-64		DP 50		
<i>HEG&B</i>	<i>DAN MARSHALL</i>						
6. Work Assignments: Perimeter Control. Construct line and mop-up							
7. Special Instructions: EMTF is Michael Marquardt							
8. Communications (radio and/or phone contact numbers needed for this assignment):							
Name	Ch	Function	Rx Freq	Rx Tone	Tx Freq	Tx Tone	Notes
CDF C2	1	COMMAND	151.2650	103.5 (T8)	159.3300	151.4(T14)	HOADLEY PEAK (T14)
VFIRE 26	9	Tactical	154.3025	156.7 (T6)	154.3025	156.7 (T6)	
CALCORD	14	MS COORDINATIO	156.0750	156.7 (T6)	156.0750	156.7 (T6)	
CDF T17	15	AIR TO GROUND	159.3150	192.8 (T16)	159.3150	192.8 (T16)	
GUARD	16	EMERGENCY	168.6250	0.0	168.6250	110.9 (T1)	
9. Prepared by: Name:		Chris Sauer		Pos/Title: RESL		Signature: 	
ICS 204		Date/Time: 7/24/2018		17:00			

ASSIGNMENT LIST (ICS 204)

1. Incident Name: Carr		2. Operational Period: Date From: 07/25/18 Date To: 07/26/18 Time From: 0700 Time To: 0700				3. Branch: II Div/Group: Trinity Staging	
4. Operations Personnel: Operations Section Chief: Andy Reiling Branch Director: Ethan Darnall Line Safety: Ken Margiott Division/Group Supervisor: Jim Price							
5. Resources Assigned: ** Resources below are 24 hr resources unless specified **							
Resource Identifier		Leader	Personnel	Request #	Reporting Location, Special Equipment, Remarks, Notes, and Information Time Location		
FALM Piercy				O-93	-	299xMoran Mt Rd	
FALM Hodson				O-94	-	299xMoran Mt Rd	
FALM Cottonwood				O-95		299xMoran Mt Rd	
FALM 2 Fallers				O-96		299xMoran Mt Rd	
DIVS		Reginatto, Corado		O-177		299xMoran Mt Rd	
W/T PJ&R E-133		Sisson, Mike		E-133	-	299xMoran Mt Rd	
W/T ANDERSON E-134		Anderson, Sandra		E-134	-	299xMoran Mt Rd	
W/T OILAR E-135		Oilar, Danny		E-135	-	299xMoran Mt Rd	
W/T LNU DON D DAVIS TOWING		Pini, Tony		E-150	-	299xMoran Mt Rd	
3615C		TATLAW, BRANDON					
W/T MARY MEE				E-132			
W/T E-126		HODSON, KEN		E-126			
W/T E-130							
W/T HAPPY VALLEY 44				E-26			
6. Work Assignments: Maintain 3 minute response time. Monitor command frequencies.							
7. Special Instructions: EMTF is Michael Marquardt							
8. Communications (radio and/or phone contact numbers needed for this assignment):							
Name	Ch	Function	Rx Freq	Rx Tone	Tx Freq	Tx Tone	Notes
CDF C2	1	COMMAND	151.2650	103.5 (T8)	159.3300	151.4(T14)	HOADLEY PEAK (T14)
#N/A	#N/A	#N/A	#N/A	#N/A	#N/A	#N/A	#N/A
CALCORD	14	MS COORDINATIO	156.0750	156.7 (T6)	156.0750	156.7 (T6)	
CDF T17	15	AIR TO GROUND	159.3150	192.8 (T16)	159.3150	192.8 (T16)	
GUARD	16	EMERGENCY	168.6250	0.0	168.6250	110.9 (T1)	
9. Prepared by: Name:		Chris Sauer	Pos/Title:	RESL	Signature:		
ICS 204		Date/Time:	7/24/2018	17:00			

SAFETY MESSAGE/PLAN (ICS 208)

1. Incident Name: Carr	2. Operational Period:	Date From:	7/25/18	Date To:	7/26/18
		Time From:	0700	Time To:	0700

S		I
A		T
F	Driving on steep winding roads. Drive at slow speeds. Drive with headlights on at all times. Drive defensively. Avoid using cell phones and other devices while driving.	S
E		U
T	Working on steep, uneven terrain. Be mindful of rolling materials.	P
Y	Ensure radios are properly programmed for today's IAP and that CRWs are trained in communications procedures for the incident. Cell Phone access is limited to ridges at best.	T
S	Maintain situational awareness. Look up, Look down, Look around	O
A		Y
F	Stay hydrated!!! Time to think = time to drink. Document rest and hydration on 214.	O
E		U
T	Remain mindful of what is going on around you! LCESI	I
Y		I
S	Be mindful of snags and hazard trees. Look up for hazard trees before working or parking vehicles under tree canopies. This incident burned in the same foot print as the 2004 French Gulch Fire. Therefore, expect to encounter legacy snags and fire weakened trees from that 2004 incident. Also, expect to encounter drought weakened trees.	I
A		I
F	Avoid complacency!!!! Experiencing extreme fire behavior due to low live and dead fuel moistures, persistent drought, aspect changes, variable fuel types and elevated fire danger rating values.	I
E		I
T		I
Y		I
S		I
A	Remain mindful of rattlesnakes, ticks and aggressive wildlife.	I
F		I
E		I
T		I
Y	Remain mindful of powerlines and buried utilities. Treat all powerlines as being live.	I

5. Prepared By: Kenneth J Margiott	Position/Title: SOFR	Signature:	
ICS 208	Date/Time: 7/24/2018 1700		

Weather Forecast		Latitude: 40.7007031	Longitude: -122.63835	NWS Fire Weather	Update
1. Incident Name: Carr		2. Operational Period: Date From: 7/25/18 Time From: 0700		Date To: 7/26/18 Time To: 0700	Last Update 7/24/2018 20:33:01
<p>NWS Office = STO, Zone = CAZ213 Fire Weather Planning Forecast for Interior Northern California National Weather Service Sacramento CA 222 PM PDT Tue Jul 24 2018 ...Isolated Afternoon Mountain Thunderstorms Possible Today... .DISCUSSION... Hot and dry weather will continue through the week. Locally poor humidity recovery with north winds expected this week across the midslopes. Isolated afternoon thunderstorms will be possible over higher terrain today.</p> <p>CAZ213-252130- Eastern Portion of Shasta-Trinity NF- 222 PM PDT Tue Jul 24 2018</p> <p>.TONIGHT...</p> <ul style="list-style-type: none"> * Sky/Weather.....Mostly clear. At higher elevations, a slight chance of rain showers in the evening. Hazy and areas of smoke through the night. * Min Temperature.....73-78 lower elevations...except 63-72 higher elevations. * 24 HR Trend.....Little change. * Max Humidity.....48-63 percent. * 24 HR Trend.....6 percent down. * 20-Foot Winds..... * Valleys/Lwr Slopes...Southwest winds 6 to 12 mph shifting to the north after midnight. * Ridges/Upr Slopes...Southwest winds 7 to 13 mph shifting to the north 6 to 12 mph after midnight. * LAL.....1. * CWR.....0 percent. <p>.WEDNESDAY...</p> <ul style="list-style-type: none"> * Sky/Weather.....Sunny. Hazy and areas of smoke in the morning. * Max Temperature.....104-109 lower elevations...except 93-102 higher elevations. * 24 HR Trend.....Little change. * Min Humidity.....12-17 percent. * 24 HR Trend.....6 percent down. * 20-Foot Winds..... * Valleys/Lwr Slopes...North winds 5 to 11 mph shifting to the southwest up to 7 mph in the afternoon. * Ridges/Upr Slopes...North winds 4 to 9 mph shifting to the southwest up to 8 mph in the afternoon. * LAL.....1. * CWR.....0 percent. <p>.WEDNESDAY NIGHT...</p> <ul style="list-style-type: none"> * Sky/Weather.....Clear. * Min Temperature.....73-78 lower elevations...except 64-72 higher elevations. * Max Humidity.....44-59 percent. * 20-Foot Winds..... * Valleys/Lwr Slopes...Northwest winds 7 to 13 mph. * Ridges/Upr Slopes...North winds 6 to 12 mph. * LAL.....1. * CWR.....0 percent. <p>.THURSDAY...</p> <ul style="list-style-type: none"> * Sky/Weather.....Sunny. * Max Temperature.....105-110 lower elevations...except 93-103 higher elevations. * Min Humidity.....9-19 percent. * 20-Foot Winds..... * Valleys/Lwr Slopes...North winds 6 to 12 mph shifting to the southwest up to 7 mph in the afternoon. * Ridges/Upr Slopes...North winds 6 to 12 mph shifting to the southwest up to 7 mph in the afternoon. * LAL.....1. * CWR.....0 percent. 					
PREPARED BY: Chris Sauer		Date/Time: 7/24/18			

SEE
SPOT
FORECAST

This page intentionally left blank.

SPOT FORECAST for CARR INCIDENT...CAL FIRE

National Weather Service SACRAMENTO CA

819 PM PDT Tue Jul 24 2018

Forecast is based on forecast start time of 2000 PDT on July 23.

If conditions become unrepresentative...contact the National Weather Service.

.DISCUSSION...

Winds will be becoming light over the next hour or so and will start to try to set up a light downslope/downvalley flow overnight. During the day on Wednesday winds will become upslope/upvalley. Hot and dry conditions will continue for the location again on Tuesday.

.TONIGHT...

Sky/weather.....Mostly clear. Hazy and areas of smoke.

Min temperature.....67-72.

Max humidity.....49-54 percent.

Wind (20 ft).....

Slope/valley.....Winds becoming light and variable then
downslope/downvalley 1 to 3 mph after midnight.

Ridgetop.....Southwest around 5 mph.

Mixing height.....11300 ft AGL decreasing to 100-200 ft AGL.

Transport winds.....Southwest around 5 mph.

CWR.....0 percent.

LAL.....1.

.WEDNESDAY...

Sky/weather.....Sunny. Hazy and areas of smoke in the morning.

Max temperature.....105-110.

Min humidity.....6-11 percent.

Wind (20 ft).....

Slope/valley.....Winds becoming South-southwest winds up to 8 mph
after 10 am.

Ridgetop.....SouthWest around 6 mph.

Mixing height.....100-300 ft AGL increasing to 13900-14600 ft
AGL.

Transport winds.....Southwest around 6 mph.

CWR.....0 percent.

LAL.....1.

\$\$

Forecaster...RB

Requested by...Dan Dresselhaus

Type of request...WILDFIRE

.TAG 1813348.0/STO

.DELDT 07/23/18

.EMAIL daniel.dresselhaus@fire.ca.gov

					Time Prepared 1400	Date Prepared July 24, 2018	Prepared By Jason Poburko
Incident Name / Number Carr / #CA-SHU-997808	Sunrise 6:01 [1]	Startup 6:31 [2]	Cutoff 20:02 [3]	Sunset 20:32 [4]	Shutdown 21:02 [5]	Operational Period - Date July 25, 2018	Operational Period - Time 0700-2100 [6]

General Remarks, Safety Notes, Hazards, Air Operations Special Equipment, etc.
TRACK ALL DIPSITE LOCATIONS / NUMBER OF DIPS / GALLONS TAKEN.
TRACK ALL DROP LOCATIONS / NUMBER OF DROPS / GALLONS DROPPED
All GPS DATA TO BE COLLECTED IN DEGREES. MINUTES. DECIMAL MINUTES FORMAT.
AVOID Aerial Application of Retardant / Foam / Agent within 300' of Waterways, Bodies of Water, etc.
If Retardant / Foam / Agent is Dropped Within These Areas Immediately Notify the AOBD and Provide the Following Information: Lat / Long, Estimated Number of Gallons and a Map Detailing The Area.

Helibase Information
Name Carr HB
Latitude Lat 40 42.020
Longitude Long 122 20.086

Name
Latitude
Longitude
(use page 2 if needed)

TFR Information
Request # A-52
Polygon: 5 NM
Altitude: 8000 MSL 5miles
Centerpoint: Lat 40.6745 Long 122.6325
NOTAMS: 8/2747
Frequency 118.0750
<http://tfr.faa.gov/tfr2/list.html>

Rescue Ship Information
Day Hoist
Name 901
Phone
Make/Model HUEY
Location Red Bluff
Night Hoist
No
Request Procedure for These Aircraft:
Incident Communications
See Medical Plan For Additional Info

Frequencies	TX	Tone	RX	Tone	AM / FM	Position	Name	Phone	Trainee	Phone
CDF CMD 2	159.3300	151.4 (T14)	151.2650	151.4 (T14)	FM	AOBD		[7]		
AIR / GROUND -	158.3150	192.8 (T16)	159.3150	192.8 (T16)	FM	ASGS				
AIR/AIR ROTARY WING	118.0750		118.0750		AM	HEBM				
Helco Briefing										
AIR TACTICS	163.5750		163.5750		FM					
Air Attack Briefing			120.7750		AM	HLCO				
TOLC	123.0250		123.0250		AM	AAML				
DECK	163.1000		163.1000		FM	HLCO	Gary Lane	530-559-3807		
CALCORD - MEDICAL	156.0750	156.7 (T6)	156.0750	156.7 (T6)	FM	ATGS	Beau Tipton	530-849-5531		
AIRGUARD - Emergency Only	168.6250	110.9 (T1)	168.6250		FM					

HELICOPTERS (Use page 2 if Needed)

FAA #	Type	Make/Model	Helibase	Avail	Start	Remarks	FAA #	Type	Make/Model	Helibase	Avail	Start	Remarks
N205TK	II	205 A++	Mnt. Gate			[8]							
506	II	205 A++	Mnt. Gate										
901	II	UH1H	Mnt. Gate			Hoist							
623PD	III	A-Star	Mnt. Gate			Helco/Recon							
N988B	III	206 L4	Mnt. Gate			Helco/Recon							
4035S	I	S64	Mnt. Gate										
N6962R	I	S64	Mnt. Gate										
N699RH	I	KMax	Mnt. Gate										
N804PJ	I	UH60	Mnt. Gate										
904AA	I	UH60	Mnt. Gate										

FIXED WING (Use Page 2 if Needed)

FAA #	Type	Make/Model	Base	Avail	Start	Remarks	FAA #	Type	Make/Model	Base	Avail	Start	Remarks

ICS 205 - INCIDENT RADIO COMMUNICATIONS PLAN

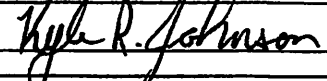
1. Incident Name: <p style="text-align: center; font-size: 1.2em;">CARR</p>	2. Date/Time Prepared: Date: 7/24/2018 Time: 1745	3. Operational Period: Date From: 7/25/2018 Date To: 7/26/2018 Time From: 0700 Time To: 0700
--	--	---

4. Communications: **Controlled Unclassified Information//Basic**



Ch#	Function	Name	Assigned To	Rx Freq	Rx Tone	Tx Freq	Tx Tone	Mode A, D or M	Notes
1	COMMAND	CDF C2 (T14)	ALL DIVISIONS	151.2650	103.5 (T8)	159.3300	151.4 (T14)	A	HOADLEY PEAK (T14)
2	COMMAND	CDF C2 (T8)	ALL DIVISIONS	151.2650	103.5 (T8)	159.3300	103.5 (T8)	A	SOUTH FORK MTN. (T8)
3									
4									
5	TACTICAL	VFIRE 23	DIVISION C	154.2950	156.7 (T6)	154.2950	156.7 (T6)	A	
6	TACTICAL	VFIRE 24	DIV H/STR. GROUP	154.2725	156.7 (T6)	154.2725	156.7 (T6)	A	
7	TACTICAL	VFIRE 25	DIVISION M	154.2875	156.7 (T6)	154.2875	156.7 (T6)	A	
8	TACTICAL	VFIRE 26	DIVISION X/Y	154.3025	156.7 (T6)	154.3025	156.7 (T6)	A	
9	TACTICAL	CDF T32	UNASSIGNED	151.2425	192.8 (T16)	151.2425	192.8 (T16)	A	
10									
11									
12									
13									
14	MEDICAL	CALCORD (T6)	MEDICAL	156.0750	156.7 (T6)	156.0750	156.7 (T6)	A	MEDICAL
15	AIR TO GROUND	CDF T17	AIR TO GROUND	159.3150	192.8 (T16)	159.3150	192.8 (T16)	A	AIR TO GROUND
16	EMERGENCY	GUARD (T1)	EMERGENCY	168.6250	0.0	168.6250	110.9 (T1)	A	EMERGENCY USE ONLY(T1)
17									
18									
19									
20	EMERGENCY	GUARD (T1)	EMERGENCY	168.6250 N	0.0	168.6250	110.9 (T1)	A	EMERGENCY USE ONLY(T1)

5. Special Instructions: **Controlled Unclassified Information//Basic**

Use the ICS 205 to reference and to correlate with the ICS 204's depending on your work assignments.

6. Prepared by (Communications Unit Leader): Name: Kyle Johnson	Signature: 
ICS 205	Date/Time: 7/24/18 1745

MEDICAL PLAN (ICS 206)

1. Incident Name: <p style="text-align: center;">Carr</p>		2. Operational Period: Date From: 7/25/18 Date To: 7/26/18 Time From: 0700 Time To: 0700					
3. Medical Aid Stations:							
Name	Location	Contact Number/Freq	Paramedics				
CAL FIRE Engines			<input type="checkbox"/> No				
4. Transportation (indicate air or ground):							
Ambulance Service	Location	Contact Number	Level of Service				
AMR	2148 Court St	(530) 246-9111	ALS				
5. Hospitals:							
Hospital Name	Address,	Contact Number(s)/ Frequency	Travel Time		Trauma Center	Burn Center	Helipad
	Lat & Long		Air	Ground			
Mercy Medical Center	2175 Rosaline Ave. Redding, CA	(530) 225-6000	15m	28m	Level 2	<input type="checkbox"/> No	<input checked="" type="checkbox"/> Yes
Shasta Regional Hospital	1100 Butte St. Redding, CA	(530) 244-5353	15m	28h	EDAT	<input type="checkbox"/> No	<input checked="" type="checkbox"/> Yes
Trinity County Hospital (MCHD)	60 Easter Ave, Weaverville, CA	(530) 623-4186	20m	40m	EDAT	<input type="checkbox"/> No	<input checked="" type="checkbox"/> Yes
UC Davis Medical	2315 Stockton Blvd, Sac, CA	(916) 734-2011	45m	3hr	Level 1	<input checked="" type="checkbox"/> Yes	<input checked="" type="checkbox"/> Yes
6. Special Medical Emergency Procedures							
Line Emergency CRW Supervisor will contact Division Supervisor with patient complaint/condition and location. - Division Group Supervisor Contacts: 1. Closest EMS resource 2. Communications Unit - Communications Unit Contacts: 1. Ground or Air ambulance as requested. 2. Operations 3. Safety 4. Medical Unit - Division Supervisor or designee will serve as point of contact and run medical emergency on assigned channel. 1. A pre-assigned frequency (i.e. CALCORD) should be used for IWI and only for duration of the emergency. - Communications Unit will clear the Command channel for emergency traffic as needed for duration of the need.				Injury Reporting Procedures Nature of Injury: _____ Location of Patient: _____ Point of Contact: _____ Transportation Requested by: Air _____ Ground _____ Point of Pick-Up: _____ Lat: _____ Long: _____ Patient Unit ID: _____ Is an EMT with Patient: Yes _____ No _____ Age: _____ Sex: Male _____ Female _____			
Camp Emergency Contact Medical Unit with patient complaint/condition and location. Medical staff will respond to stabilize the patient. - Medical Unit contacts 1. Communications 2. Safety 3. Logistics 4. Operations 5. CRW Supervisor 6. Comp/Claims				All Emergencies - Secure the area and identified witnesses for later investigation. Keep accurate log of events.			
<input type="checkbox"/> Check box if aviation assets are utilized for rescue. If assets are used, coordinate with Air Operations.							
7. Prepared by (Medical Unit Leader):				Signature:			
DARYLE SALAO							
8. Approved by (Safety Officer):				Signature:			
Kenneth J Margiott							
ICS 206		Date/Time:		July 24, 2018 /1700			

**CARR Incident Maps may be accessed
by going to:**

<https://ftp.nifc.gov/>

Click:

>Incident Specific Data

>calif_n

>!CALFIRE

>2018_Incidents

>CA-SHU-007808_Carr

>GIS

>Products

Email incident data to: ShastaTrinityGIS@gmail.com

EMERGENCY SHIFT TICKET and EVALUATION FORM
The responsible Government Officer will complete this form each shift.

Contractor Name: SHIF T TICKET EXAMPLES

Operator #1: Tim Jones
Operator #2: _____

Incident or Project Name: DETWILER
Incident Number: CA-MMU-014474
Request Number: E-8

Agreement Number: MMU-123456789

Equipment Make: PETERBULT
Equipment Model / Type: 3S2 Combo 18 wheels
License Number: 2D153845

Serial Number: 15046057

Equipment Use: _____

Date	Mo / Day	Start	Stop	Work	Assignment	Remarks/Comments
07/30	07:00	19:00	19:00	12	DIV MM	1 op not avail
07/30	19:00	23:59	23:59	5	Off Shift	12 hour resource
07/31	00:01	07:00	07:00	7	Off shift	no damage no claim x _____

Vendor Rating: _____

Govt. Rep. Name and Position - PRINT: Jonny Boy, HEQB

Met Performance Expectations: _____

Equipment in Safe Working Condition: _____

Operator Skill Level: _____

Operator's Cooperation Level: _____

Overall Performance: _____

NOTE: Any rating of POOR requires an explanation in Comment Section.

Final evaluation or for more documentation, use a CAL FIRE Form 230 or equivalent.

CAL FIRE 287 (Rev 3-2011)

DOZER

EMERGENCY SHIFT TICKET and EVALUATION FORM
The responsible Government Officer will complete this form each shift.

Contractor Name: SHIF T TICKET EXAMPLES

Operator #1: Tim Jones
Operator #2: _____

Incident or Project Name: DETWILER
Incident Number: CA-MMU-014474
Request Number: E-84

Agreement Number: MMU-123456789

Equipment Make: CAT
Equipment Model / Type: D5X ML DOZER Type 2
License Number: 15046057

Serial Number: 15046057

Equipment Use: _____

Date	Mo / Day	Start	Stop	Work	Assignment	Remarks/Comments
07/30	07:00	19:00	19:00	12	DIV MM	1 op
07/30	19:00	23:59	23:59	5	Off Shift	12 hour resource
07/31	00:01	07:00	07:00	7	Off shift	no damage no claim x _____

Vendor Rating: _____

Govt. Rep. Name and Position - PRINT: Jonny Boy, HEQB

Met Performance Expectations: _____

Equipment in Safe Working Condition: _____

Operator Skill Level: _____

Operator's Cooperation Level: _____

Overall Performance: _____

NOTE: Any rating of POOR requires an explanation in Comment Section.

Final evaluation or for more documentation, use a CAL FIRE Form 230 or equivalent.

CAL FIRE 287 (Rev 3-2011)

Example 21218

Example 24HR

EMERGENCY SHIFT TICKET and EVALUATION FORM		The responsible Government Officer will complete this form each shift.	
Contractor Name SHIF T TICKET EXAMPLES		Operator #1 Bart Jones	Operator #2 Homer Jones
Incident or Project Name DETWILER		Incident Number CA-MMU-014474	Request Number E-3
Agreement Number MMU-123456789		Operator Furnished By: <input type="checkbox"/> Government <input checked="" type="checkbox"/> Contractor	
Equipment Make CAT		Equipment Model / Type D8XML DOZER Type 2	
Serial Number 15046057		License Number -----	
Equipment Use		Inspected <input checked="" type="checkbox"/> Under Agreement Released by Government Withdrawn by Contractor	
Date	Mo / Day	Start	Stop
07/31	00:01	07:00	07:00
07/30	07:00	23:59	23:59
		Work	Assignment
Vendor Rating		Hours	
Poor Avg. Good Exc. N/A		Remarks/Comments	
24 hour resource no damage no claim x		2 op not available	
Govt Rep. Name and Position - PRINT Jonny Boy, HEGB		Date 7/27/2017	
Contractor Signature		Time 10:34	
Overall Performance		CAL FIRE 297 (Rev 3-2011)	

DOZER

EMERGENCY SHIFT TICKET and EVALUATION FORM		The responsible Government Officer will complete this form each shift.	
Contractor Name SHIF T TICKET EXAMPLES		Operator #1 Bart Jones	Operator #2 Homer Jones
Incident or Project Name DETWILER		Incident Number CA-MMU-014474	Request Number E-3
Agreement Number MMU-123456789		Operator Furnished By: <input type="checkbox"/> Government <input checked="" type="checkbox"/> Contractor	
Equipment Make PETERBUILT		Equipment Model / Type 3S2 Combo 18 wheels	
Serial Number 15046057		License Number 2D153845	
Equipment Use		Inspected <input checked="" type="checkbox"/> Under Agreement Released by Government Withdrawn by Contractor	
Date	Mo / Day	Start	Stop
07/31	00:01	07:00	07:00
07/30	07:00	23:59	23:59
		Work	Assignment
Vendor Rating		Hours	
Poor Avg. Good Exc. N/A		Remarks/Comments	
24 hour resource no damage no claim x		2 op not available	
Govt Rep. Name and Position - PRINT Jonny Boy, HEGB		Date 7/27/2017	
Contractor Signature		Time 10:32	
Overall Performance		CAL FIRE 297 (Rev 3-2011)	

TRANSPORT 3S2 Combo 18 WHEEL



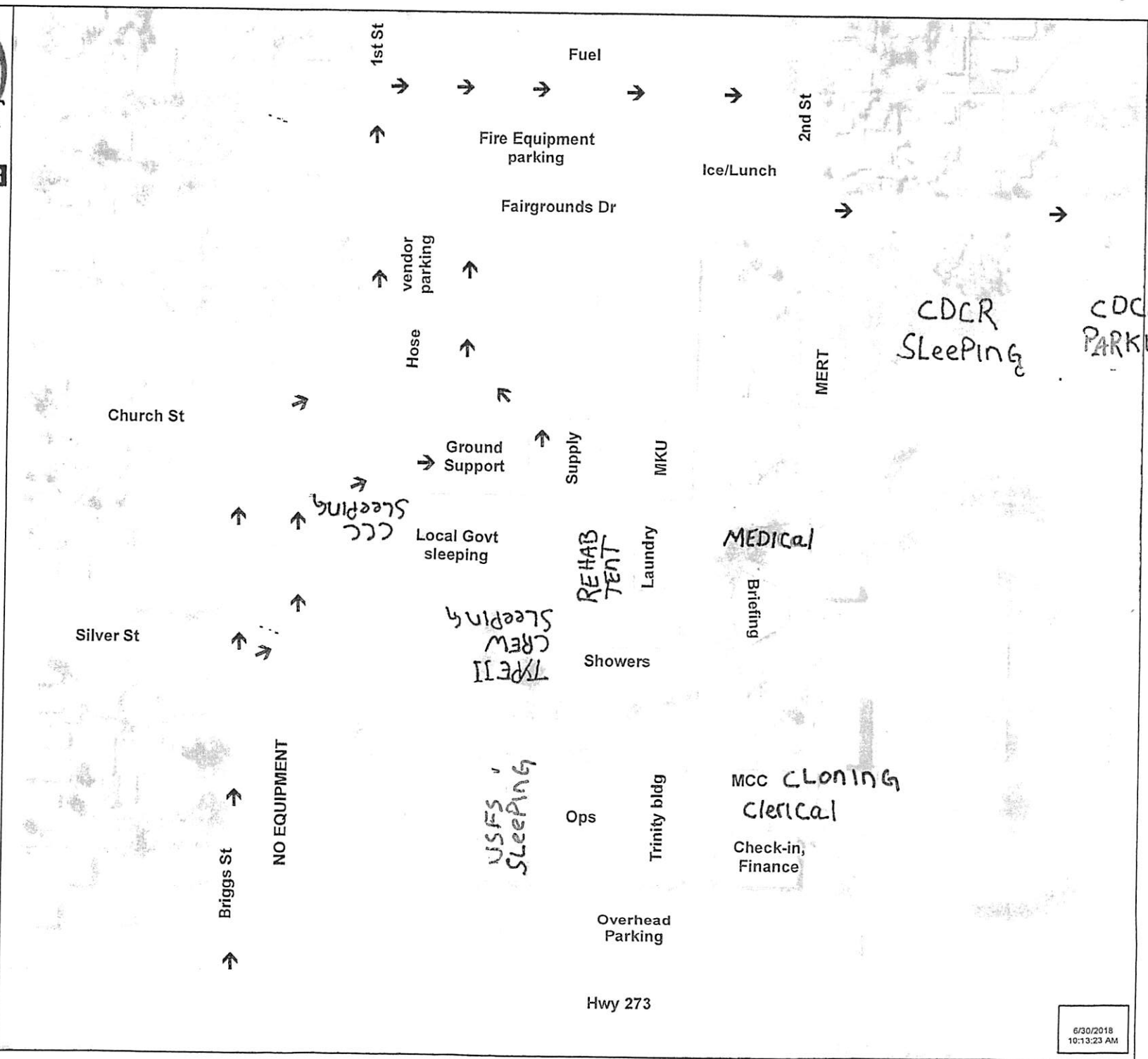
Camp Map
Flat Incident
CA-SHU-006744

↑ Traffic Flow
 Camp Facilities

-22-



0 50 100 200 Feet
 [Scale bar]



6/30/2018
 10:13:23 AM



I-5

REDDING

ANDERSON

HWY 273

OAK YOKO RD

INCIDENT
BASE



BUENAVENTURA BLVD

N 66th Ave

IRON MT ROAD

WHISKEYTOWN
LAKE

OAK
Bottom

TRINITY MT STAGING

