

Carr
INCIDENT
#CA-SHU-007808

INCIDENT ACTION PLAN




OPERATIONAL PERIOD

7/29/2018

to

7/30/2018

INCIDENT OBJECTIVES (ICS 202)

1. Incident Name: <p style="text-align: center;">Carr</p>	2. Operational Period:	Date From: 7/29/2018 Time From: 0700	Date To: 7/30/2018 Time To: 0700																				
3. Objective(s): <u>Management Objectives</u> -Provide for public and emergency personnel safety at all times -Provide for timely and accurate release of incident information to the public, media, first responders, agency administrators and cooperators -Protect and defend property, improvements, infrastructure; economic, natural, cultural, and heritage resources in the fire area -Identify, process, and coordinate the safe repopulation and re-entry of affected communities in an efficient and timely manner -Foster and maintain relationships; ensure coordination and communication with all stakeholders, adjoining jurisdictions and cooperating agencies -Manage the incident in a cost-efficient manner <u>Control Objectives</u> -Keep the fire North of Cottonwood Creek to Highway 36 -Keep the fire South of Dog Creek Rd -Keep the fire East of Deer Lick Springs Rd to Highway 3 to Highway 299 to Trinity Dam Blvd -Keep the fire West of Interstate 5																							
General Situational Awareness: Steep and rugged terrain, critically dry and receptive fuel beds.																							
5. Site Safety Plan Required? Yes <input type="checkbox"/> No <input checked="" type="checkbox"/> Approved Site Safety Plan(s) Located at:																							
6. Incident Action Plan <table style="width: 100%; border: none;"> <tr> <td><input checked="" type="checkbox"/> ICS 203</td> <td><input checked="" type="checkbox"/> ICS 215A</td> <td><input type="checkbox"/> Phone List</td> <td><input type="checkbox"/> Fire Suppression Repair Plan</td> </tr> <tr> <td><input checked="" type="checkbox"/> ICS 204</td> <td><input checked="" type="checkbox"/> ICS 220</td> <td><input checked="" type="checkbox"/> Training Message</td> <td><input checked="" type="checkbox"/> POI Message</td> </tr> <tr> <td><input checked="" type="checkbox"/> ICS 205</td> <td><input checked="" type="checkbox"/> Incident Map</td> <td><input checked="" type="checkbox"/> Travel Map</td> <td><input checked="" type="checkbox"/> OES Message</td> </tr> <tr> <td><input checked="" type="checkbox"/> ICS 206</td> <td><input checked="" type="checkbox"/> Weather Forecast</td> <td><input type="checkbox"/> Demob Plan</td> <td><input checked="" type="checkbox"/> NIFC FTP access path to maps</td> </tr> <tr> <td><input checked="" type="checkbox"/> ICS 208</td> <td><input checked="" type="checkbox"/> Fire Behavior</td> <td><input checked="" type="checkbox"/> Finance Message</td> <td><input checked="" type="checkbox"/> ICS 214</td> </tr> </table>				<input checked="" type="checkbox"/> ICS 203	<input checked="" type="checkbox"/> ICS 215A	<input type="checkbox"/> Phone List	<input type="checkbox"/> Fire Suppression Repair Plan	<input checked="" type="checkbox"/> ICS 204	<input checked="" type="checkbox"/> ICS 220	<input checked="" type="checkbox"/> Training Message	<input checked="" type="checkbox"/> POI Message	<input checked="" type="checkbox"/> ICS 205	<input checked="" type="checkbox"/> Incident Map	<input checked="" type="checkbox"/> Travel Map	<input checked="" type="checkbox"/> OES Message	<input checked="" type="checkbox"/> ICS 206	<input checked="" type="checkbox"/> Weather Forecast	<input type="checkbox"/> Demob Plan	<input checked="" type="checkbox"/> NIFC FTP access path to maps	<input checked="" type="checkbox"/> ICS 208	<input checked="" type="checkbox"/> Fire Behavior	<input checked="" type="checkbox"/> Finance Message	<input checked="" type="checkbox"/> ICS 214
<input checked="" type="checkbox"/> ICS 203	<input checked="" type="checkbox"/> ICS 215A	<input type="checkbox"/> Phone List	<input type="checkbox"/> Fire Suppression Repair Plan																				
<input checked="" type="checkbox"/> ICS 204	<input checked="" type="checkbox"/> ICS 220	<input checked="" type="checkbox"/> Training Message	<input checked="" type="checkbox"/> POI Message																				
<input checked="" type="checkbox"/> ICS 205	<input checked="" type="checkbox"/> Incident Map	<input checked="" type="checkbox"/> Travel Map	<input checked="" type="checkbox"/> OES Message																				
<input checked="" type="checkbox"/> ICS 206	<input checked="" type="checkbox"/> Weather Forecast	<input type="checkbox"/> Demob Plan	<input checked="" type="checkbox"/> NIFC FTP access path to maps																				
<input checked="" type="checkbox"/> ICS 208	<input checked="" type="checkbox"/> Fire Behavior	<input checked="" type="checkbox"/> Finance Message	<input checked="" type="checkbox"/> ICS 214																				
7. Prepared By: Chris Burch		Position/Title: PSC																					
8. Approved by Incident Commander:		Signature: 																					
ICS 202																							

ORGANIZATION ASSIGNMENT LIST (ICS 203)

1. Incident Name: Carr		2. Operational Period: Date From: 7/29/2018 Time From: 0700		Date To: 7/30/2018 Time To: 0700	
3. Incident Commander(s) and Command Staff:			7. Operation Section:		
IC/UC's	Gouvea/ Young/ Bertelli (T)/ Spinharney (T)		Chief	Derrick Davis	
Deputy	Mike Van Loben Sels		Deputy	Mike Wink (T)	
Safety Officer	B. Carter/ A. Stometta (T)		Night Ops	Tony Brownell	
Information Officer	J. LaRusso/ C. Bulivac/ B. Mercado (T)		Staging Area	Anderson	Scott Bidwell (T)/ Jim Price (T)
	J. Clingingsmith (T)		Branch	I	Jim Fitzgerald
Liaison Officer	Dave Schloss/ Brandon Smith (T)		Division/Group	V	Mike Crosby
	Todd Crawford/ Sean McCabe		Division/Group	X	Ryan Woessner
4. Agency/Organization Representatives:			Division/Group	Y	Andy Emerick (9250C)
Agency/Organization	Name		Division/Group	County Line Cont	Dave Russell
Sierra Pacific Industries	Nick Kroncki		Division/Group	Southwest Cont	
Shasta County SO	Anthony Bertain		Branch	II	Tom Lubas
County Roads Dept.	(530) 225-5661		Division/Group	C	Bob Norrborn
Cal OES AREP	Patrick Titus		Division/Group	F	Scott Rohrs
PG&E	Mike Weaver		Division/Group	H	Alex Leonard
CDCR	Mark Ahlin		Division/Group		
NPS	Patrick Gubbins		Division/Group		
CCC	Kenneth McDonald		Branch	III	Ethan Darnall
CSP	Aaron Wright		Division/Group	M	Gus Boston
CHP	Scott Fredrick		Division/Group	O	Mark Rotlisberger
Red Cross	Richard Yoder		Division/Group	P	Shawn Raley
WAPA	Brian Adams		Division/Group		
BLM	Jennifer Mata		Division/Group		
USFS	Alex McBeth		Branch	IV	Mike Webb
5. Planning Section:			Division/Group	S	Colin Smith
Chief	Mike Petro		Division/Group	T	Darren Bakken
Deputy	Chris Burch		Division/Group	U	Chip Fowler
Resource Unit	Carlos / Corey/ Reneau/ Matye/ Weber/ Elward		Division/Group		
Situation Unit	E. Scovel / R. DeCamp/ D. Dresselhaus		Division/Group		
Documentation Unit	Jason Patterson		Branch	North Cont	Mario Gomez
Demobilization Unit	T. Shevenell/ S. Spear (T)		Division/Group	Shasta Group	Pat Bell/ Justin Reglin
GISS	T. Werle/ E. Tumbleson (T)/ K. Towers		Division/Group		
FBAN	Velin/ Bousier/ Pangburn (T)		Staging Area	Anderson Staging	Scott Bidwell/ Jim Price
IMET	Alex Hoon		Branch	Utility/ Restoration	Rich Drozen
Training Tech Spec	Dave Randolph/ Charlie Piccaro (T)		Division/Group		
Hired Equipment Tech	Doug Grandbois		Air Operations Branch		Director: Tim Stepanovich
6. Logistics Section			Air Support Grp Sup		Matt Hill
Chief	Craig White		Helibase Manager		Peter York/ Thomas Smith (T)
Deputy	Alex Long				
Supply Unit	Lon Story/ Matt Brabo (T)		8. Finance/Administration Section:		
Facilities Unit	Jacob Guerra/ Shawn Burris		Chief	Jack Franklin	
Ground Support Unit	Pete Mock		Deputy	Bob Counts	
Communications Unit	Tom Webb		Time Unit	Shannon Thompson	
Medical Unit	Jessie Winnen		Procurement Unit	Casey Craig	
Motel Tech Spec	Stephen Vaquero		Comp/Claims Unit	Matt Boone	
Ordering Manager	A. Gettman/ J. Tompkins/ M. Heyfron		Cost Unit	Suzi Cain	
Prepared By: Name:	Chris Burch	Position/Title:	PSC	Signature:	
ICS 203		Date/Time:	7/28/2018 2318 hrs		



Fire Weather Forecast

FORECAST NO: 4
PREDICTION FOR: DAY/NIGHT SHIFT
SHIFT DATE: July 29, 2018
TIME/DATE ISSUED: July 28, 2018 2000 PDT

NAME OF FIRE: Carr
UNIT: CA-SHU
SIGNED: Alex Hoon
Incident Meteorologist

**WEATHER DISCUSSION: ...RED FLAG WARNING IN EFFECT THROUGH MONDAY MORNING...
...HEAT ADVISORY IN EFFECT THROUGH SUNDAY...**

Critical fire weather conditions continue again for today due to dryness, heat, unstable conditions and locally gusty winds during the late afternoon and evening. Heavy smoke over the region has kept temperatures cooler, provided good shading for the fuels, and kept the thermal low from strengthening over the valley. This heavy smoke will continue for the next couple days, with only limited improvements to visibility. The atmosphere is primed for unstable conditions (HAINES 6) and plume dominated fire if we do get any clear air and alignment of the fire with fuels and topography. If a plume develops, the fire can produce it's own weather, including strong localized winds and whirlwinds. Northwest winds will kick in this evening and continue into the early morning hours with north winds by sunrise that are coming out of the drainages. Similar weather for the next 7 days.

WEATHER FORECAST FOR SUNDAY: ...UNSTABLE CONDITIONS WITH LATE AFTERNOON WINDS...

WEATHER: Sunny and smokey, especially in Branch 2 and 4. Some clearing in the afternoon possible.

MAX TEMPERATURES: 97-102°F. LITTLE CHANGE

MIN HUMIDITY: 8-13%. LITTLE CHANGE

EYE-LEVEL WIND: North 2-5 mph in the morning, becoming Southeast from 1100-1800. Winds increasing after 1800 from the West 4-8 mph with gusts to 12 mph.

20-FOOT WIND:
SLOPE/VALLEY - North 4-8 mph in the morning with gusts up to 20 mph, then becoming light from 1200-1600. Winds increasing again after 1700 from the West 10-15 mph with gusts 20 mph.

RIDGETOP- Northwest 10-15 mph gusts 25 mph in the morning, then Southeast 5-10 gusts 15 mph.

HAINES INDEX: 6

SUNDAY NIGHT: ...GUSTY EVENING NORTHWEST WINDS WITH POOR RECOVERY...

WEATHER: Partly cloudy. Smokey.

MIN TEMPERATURES: 79-84°F. LITTLE CHANGE

MAX HUMIDITY: 25-35% LITTLE CHANGE

EYE-LEVEL WIND: Northwest 4-8 mph with gusts to 12 mph in the evening, becoming North 2-5 mph after 0200.

20-FOOT WIND:
SLOPE/VALLEY - West to Northwest 10-15 mph with gusts to 20 mph in the evening, becoming North 10 mph with gusts to 18 mph after 0200.

RIDGETOP - Northwest 10 to 15 mph with gusts 25-30 mph.

EXTENDED FORECAST: ...HOT AND DRY INTO NEXT WEEK...

MONDAY AND TUESDAY: Mostly cloudy Monday then Sunny Tuesday. Max T...100-105°F. Min RH 14-17%. Southeast 5-10 mph.

WEDNESDAY AND THURSDAY: Sunny. Max temps...99-103°F. Min RH 12-16%. Southeast 5-10 mph.

FIRE BEHAVIOR FORECAST

FORECAST NUMBER: 4	TYPE OF FIRE: Wildland Fire
FIRE NAME: CARR	OPERATIONAL PERIOD: 24hr 7/29 (0700-0700)
DATE ISSUED: 07/28	TIME ISSUED: 2100
UNIT: SHU	SIGNED: D. Boursier FBAN/LTAN

INPUTS

WEATHER SUMMARY

Very Hot and Dry with poor humidity recovery overnight. See Spot Weather Forecast in IAP.

Local Red Flag Warning for low RH and locally gusty winds

OUTPUTS

GENERAL: **Conditions exist for Plume Dominated Fire Behavior**

Fuels in the area range from grass in the lower elevations (cured), decadent brush in mid elevations (nearing critical), and stands of grey pine in the upper elevations and on the Northern aspects. All critically dry.

The topography in the fire area is steep and rugged. The drainages can be narrow and will funnel predominant winds. Ridgetops are also narrow, expect slop overs and spots on fire challenged ridgetops.

In the absence of weather conditions outside the forecast or extreme fire behavior conditions expect:

	Max. Flame Length	Max. Rate of Spread	Spotting	Probability of Ignition
Grass	< 8'	110 ch/hr	< ¼ mile	98%
Grass/Shrub Mix	< 8'	50 ch/hr	< ¼ mile	98%
Timber Understory	< 12'	20 ch/hr	< ½ mile	98%
Timber Litter	< 5'	12 ch/hr	< ¼ mile	98%

****minimum safety zone size for brush fuels is ½ acre for a Strike Team of Engines.**

SPECIFIC:

Branch I

As the fire moves southward it will enter the "Arbuckle Wind" corridor. Anticipate more free air conditions from the west/northwest starting approximately 1700-1100. Fire is established in the Clear Creek Drainage and will move with down canyon winds to the south, expect the largest growth to occur overnight as down canyon winds increase. Fuel types convert to lighter and flashier grasses to the south.

Branch II

The fire will follow terrain and move to the West towards Hoadley Peak and County Line Road. Early morning solar heating with upslope/up canyon winds may test established lines to the west. Afternoon West winds will change conditions to downslope backburning and remove smoke shading.

Branch III

Growth to the North will see a fuel type conversion into timber and slash models. The Sheep fire of 1999 will have heavier timber litter slowing rates of spread. Torching could occur contributing to increased spotting distances.

Branch IV

Smoldering activity with pockets of activity possible. Keep alert to structural hazards and ash pots.

AIR OPERATIONS:

Best chances for clear air will be on the West side of the fire. Late in the afternoon may bring chances of clear air on the South side of the fire.

Mixing height: 3-5,000 ft., Transport winds: SW 10mph, Sunrise 0604, Sunset 2030.


SAFETY

Alignments must be identified for safe engagement.
Continually reevaluate escape routes based on changing fire behavior.

ASSIGNMENT LIST (ICS 204)

1. Incident Name: <p style="text-align: center;">Carr</p>	2. Operational Period: Date From: 07/29/18 Date To: 07/30/18 Time From: 0700 Time To: 0700	3. Branch: I Div/Group: V <p style="text-align: center;">Victor</p> <p style="text-align: center;">Page 1 of 2</p>					
4. Operations Personnel: Operations Section Chief: Derrick Davis Night Ops: Tony Brownell Branch Director: Jim Fitzgerald Branch Safety: Mitch Brookyser, Nathan Larusso (T) Division/Group Supervisor: Mike Crosby							
5. Resources Assigned:	** Resources Below are 24 hour resources unless stated **			Reporting Location, Special Equipment, Remarks, Notes, and Information Time Location			
Resource Identifier	Leader	Personnel	Request #				
STA LFD 1002A	Fortman, Ellsworth S	22	E-282	0700-0700	Iron Mtn x Hwy 299		
STA LAC 1109A	Mayfield, William L	22	E-707	0700-0700	Iron Mtn x Hwy 299		
STA XBO 6220A*	Stewart, Timothy David	21	E-614	0700-0700	Iron Mtn x Hwy 299		
STA TBD				-	Iron Mtn x Hwy 299		
STA TBD				-	Iron Mtn x Hwy 299		
STC SKU 9260C	Stone, Jason	17	E-17	0700-0700	Iron Mtn x Hwy 299		
STC TBD				-	Iron Mtn x Hwy 299		
STC TBD				-	Iron Mtn x Hwy 299		
STF BDC 6239F	Wetzel, David Bryan	17	E-636	0700-0700	Iron Mtn x Hwy 299		
STF CARR # 8	Walker, Chris	18	E-9046	0700-0700	Iron Mtn x Hwy 299		
T/F - XAL - 2006	Palmer, Chuck	14	E-272	0700-0700	Iron Mtn x Hwy 299		
STG SKU 9261G	Pindell, Seth	37	C-5	0700-0700	Iron Mtn x Hwy 299		
STG SHU 9243G	Smutz, Jan	35	C-29	0700-0700	Iron Mtn x Hwy 299		
STG TBD				-	Iron Mtn x Hwy 299		
STG TBD				-	Iron Mtn x Hwy 299		
STG TBD				-	Iron Mtn x Hwy 299		
STG TBD				-	Iron Mtn x Hwy 299		
STL TBD				-	Iron Mtn x Hwy 299		
6. Work Assignments: Construct control lines as direct as possible. Improve and hold control lines. Mop up 300 feet or 100%.							
7. Special Instructions: * Denotes ALS resource.							
8. Communications (radio and/or phone contact numbers needed for this assignment):							
Name	Ch	Function	Rx Freq	Rx Tone	Tx Freq	Tx Tone	Notes
SHA CMD T2	1	COMMAND	154.4300	136.5	159.0150	123.0 (T2)	BASS MTN
VFIRE 24	8	TACTICAL	154.2725	156.7 (T6)	154.2725	156.7 (T6)	
CALCORD	15	MEDICAL	156.0750	156.7 (T6)	156.0750	156.7 (T6)	MEDICAL
A/G	6	AIR TO GROUND	159.3150	192.8	159.3150	192.8	AIR TO GROUND IS CDF TAC 17
GUARD	16	EMERGENCY	168.6250		168.6250	110.9	EMERGENCY USE ONLY
9. Prepared by: Name: B.J. Corey Pos/Title: RESL Signature:							
ICS 204		Date/Time: 7/28/2018		2318 hrs			

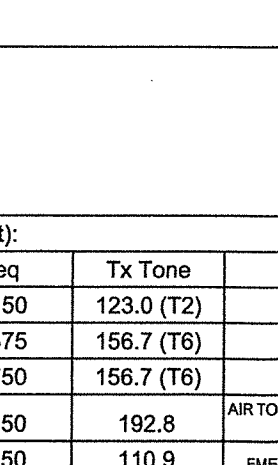
ASSIGNMENT LIST (ICS 204)

1. Incident Name: <p style="text-align: center;">Carr</p>		2. Operational Period: Date From: 07/29/18 Date To: 07/30/18 Time From: 0700 Time To: 0700				3. Branch: I Div/Group: V Victor Page 2 of 2	
4. Operations Personnel: Operations Section Chief: Derrick Davis Night Ops: Tony Brownell Branch Director: Jim Fitzgerald Branch Safety: Mitch Brookyser, Nathan Larusso (T) Division/Group Supervisor: Mike Crosby							
5. Resources Assigned:		** Resources Below are 24 hour resouces unless stated **				Reporting Location, Special Equipment, Remarks, Notes, and Information Time Location	
Resource Identifier	Leader	Personnel	Request #				
DOZ SHF 29	Brown, Dave	3	E-77	0700-1900	Iron Mtn x Hwy 299		
DOZ PVT E-96	Gilbert, Bruce	2	E-96	0700-0700	Iron Mtn x Hwy 299		
DOZ PVT E-343	Wolfe, Larry	2	E-343	0700-0700	Iron Mtn x Hwy 299		
DOZ PVT E-401	Jones, Robert	2	E-401	0700-0700	Iron Mtn x Hwy 299		
DOZ PVT E-402	Briskt, Dale	2	E-402	0700-0700	Iron Mtn x Hwy 299		
DOZ PVT E-403	Smith, Dade	2	E-403	0700-0700	Iron Mtn x Hwy 299		
DOZ PVT E-405	Levi Gill	2	E-405	0700-0700	Iron Mtn x Hwy 299		
DOZ PVT E-406	Shankles, Daryl	2	E-406	0700-0700	Iron Mtn x Hwy 299		
W/T PVT E-202	Gold, Rich	2	E-202	0700-0700	Iron Mtn x Hwy 299		
W/T PVT E-203	Kiser, Kyle	2	E-203	0700-0700	Iron Mtn x Hwy 299		
W/T PVT E-204	Hughes, Jack	2	E-204	0700-0700	Iron Mtn x Hwy 299		
HEQB PETERSEN O-283	Petersen, Larry	1	O-283	0700-0700	Iron Mtn x Hwy 299		
HEQB TBD				-	Iron Mtn x Hwy 299		
6. Work Assignments: Construct control lines as direct as possible. Improve and hold control lines. Mop up 300 feet or 100%.							
7. Special Instructions: * Denotes ALS resource.							
8. Communications (radio and/or phone contact numbers needed for this assignment):							
Name	Ch	Function	Rx Freq	Rx Tone	Tx Freq	Tx Tone	Notes
SHA CMD T2	1	COMMAND	154.4300	136.5	159.0150	123.0 (T2)	BASS MTN
VFIRE 24	8	TACTICAL	154.2725	156.7 (T6)	154.2725	156.7 (T6)	
CALCORD	15	MEDICAL	156.0750	156.7 (T6)	156.0750	156.7 (T6)	MEDICAL
A/G	6	AIR TO GROUND	159.3150	192.8	159.3150	192.8	AIR TO GROUND IS CDF TAC 17
GUARD	16	EMERGENCY	168.6250		168.6250	110.9	EMERGENCY USE ONLY
9. Prepared by: Name: B.J. Corey Pos/Title: RESL Signature: 							
ICS 204			Date/Time: 7/28/2018		2318 hrs		


ASSIGNMENT LIST (ICS 204)

1. Incident Name: Carr		2. Operational Period: Date From: 07/29/18 Date To: 07/30/18 Time From: 0700 Time To: 0700				3. Branch: I Div/Group: X X-ray Page 1 of 2	
4. Operations Personnel: Operations Section Chief: Derrick Davis Night Ops: Tony Brownell Branch Director: Jim Fitzgerald Branch Safety: Mitch Brookyser, Nathan Larusso (T) Division/Group Supervisor: Ryan Woessner							
5. Resources Assigned:		** Resources Below are 24 hour resources unless stated **					
Resource Identifier	Leader	Personnel	Request #				
STB XBU 3000B	Main, Dave	17	E-48	0700-0700	Iron Mtn x Hwy 299		
STC TBD				-	Iron Mtn x Hwy 299		
STC TBD				-	Iron Mtn x Hwy 299		
STC TBD				-	Iron Mtn x Hwy 299		
STC TBD				-	Iron Mtn x Hwy 299		
STC TBD				-	Iron Mtn x Hwy 299		
T/F XNA 2200TF	Martin, Jose	19	E-334	0700-0700	Iron Mtn x Hwy 299		
STG HUU 9122G	Mahoney, James P	35	C-14	0700-0700	Iron Mtn x Hwy 299		
STG LMU 9221 G	Grendahl, Scott	34	C-6	0700-0700	Iron Mtn x Hwy 299		
STG TGU 9253G	Thomas, Luke	35	C-1	0700-0700	Iron Mtn x Hwy 299		
CRW SHU Sugar Pine 2	Ferris, Kyle	16	C-3	0700-0700	Iron Mtn x Hwy 299		
CRW SHU Trinity River 2	Hathaway, Aaron	17	C-15	0700-0700	Iron Mtn x Hwy 299		
DOZ SHU 2440	Flourney, Aaron	2	E-310	0700-0700	Iron Mtn x Hwy 299		
DOZ SHU 2444	Flourney, Aaron	2	E-23	0700-0700	Iron Mtn x Hwy 299		
DOZ SRF 4	Cedar, Hayes	4	E-34	0700-1900	Iron Mtn x Hwy 299		
DOZ ENF 3	Stark, Daniel L	4	E-38	0700-1900	Iron Mtn x Hwy 299		
DOZ KNF 1	Murleen, Jason	4	E-39	0700-1900	Iron Mtn x Hwy 299		
W/T RDN 7	Smith, Tim	2	E-12	0700-0700	Iron Mtn x Hwy 299		
6. Work Assignments: Construct control lines as direct as possible. Improve and hold control lines. Mop up 300 feet or 100%.							
7. Special Instructions: * Denotes ALS resource.							
8. Communications (radio and/or phone contact numbers needed for this assignment):							
Name	Ch	Function	Rx Freq	Rx Tone	Tx Freq	Tx Tone	Notes
SHA CMD T2	1	COMMAND	154.4300	136.5	159.0150	123.0 (T2)	BASS MTN
VFIRE 23	7	TACTICAL	154.2950	156.7 (T6)	154.2950	156.7 (T6)	
CALCORD	15	MEDICAL	156.0750	156.7 (T6)	156.0750	156.7 (T6)	MEDICAL
A/G	6	AIR TO GROUND	159.3150	192.8	159.3150	192.8	AIR TO GROUND IS CDF TAC 17
GUARD	16	EMERGENCY	168.6250		168.6250	110.9	EMERGENCY USE ONLY
9. Prepared by: Name: B.J. Corey		Pos/Title: RESL		Signature:			
ICS 204		Date/Time: 7/28/2018		2318 hrs			

ASSIGNMENT LIST (ICS 204)

1. Incident Name: Carr		2. Operational Period: Date From: 07/29/18 Date To: 07/30/18 Time From: 0700 Time To: 0700				3. Branch: I Div/Group: Y Yankee	
4. Operations Personnel: Operations Section Chief: Derrick Davis Night Ops: Tony Brownell Branch Director: Jim Fitzgerald Branch Safety: Mitch Brookyser, Nathan Larusso (T) Division/Group Supervisor: Andy Emerick (9250C)							
5. Resources Assigned:		** Resources Below are 24 hour resources unless stated **				Reporting Location, Special Equipment, Remarks, Notes, and Information	
Resource Identifier	Leader	Personnel	Request #	Time	Location		
STC TGU 9250C	Emerick, Andy	18	E-16	0700-0700	Iron Mtn x Hwy 299		
STC LNF 3615C	Nickey, John	27	E-78	0700-0700	Iron Mtn x Hwy 299		
STC TBD				-	Iron Mtn x Hwy 299		
STC TBD				-	Iron Mtn x Hwy 299		
ENG RDN 35	Coleman, Sean	3	E-7	0700-0700	Iron Mtn x Hwy 299		
CRW PNF Plumias IHC	Sherman, Mike	20	C-9	0700-1900	Iron Mtn x Hwy 299		
CRW TMU Tallac IHC	Betty, Kyle	19	C-12	0700-1900	Iron Mtn x Hwy 299		
CRW ENF Eldorado IHC	Humphrey, Aaron	20	C-35	0700-1900	Iron Mtn x Hwy 299		
CRW MODULE 3268	Winkler, Rob	7	O-180	0700-1900	Iron Mtn x Hwy 299		
DOZ TGU 2540	Oliver, Kevin	3	E-47	0700-0700	Iron Mtn x Hwy 299		
DOZ PVT E-407	Ingram, Brad	3	E-407	0700-0700	Iron Mtn x Hwy 299		
DOZ PVT E-408	Thurman, Brian E	2	E-408	0700-0700	Iron Mtn x Hwy 299		
DOZ PVT E-409	Morrison, Matthew	2	E-409	0700-0700	Iron Mtn x Hwy 299		
DOZ PVT E-419	Waterman, Tim	3	E-419	0700-0700	Iron Mtn x Hwy 299		
DOZ PVT E-739	Jensen, Devin	2	E-739	0700-0700	Iron Mtn x Hwy 299		
BOAT 8845 E-617	Grinnell, Sean	2	E-617	0700-1900	Iron Mtn x Hwy 299		
FALM O-94		2	O-94	0700-1900	Iron Mtn x Hwy 299		
HEQB TBD				-	Iron Mtn x Hwy 299		
FEMP DRAKE O-426	Drake, Scott A	1	O-426	0700-0700	Iron Mtn x Hwy 299		
FEMT INGSTAD O-341	Ingstad, Eric C	1	O-341	0700-0700	Iron Mtn x Hwy 299		
6. Work Assignments: Construct control lines as direct as possible. Improve and hold control lines. Mop up 300 feet or 100%. Fall hazard trees.							
7. Special Instructions: * Denotes ALS resource.							
8. Communications (radio and/or phone contact numbers needed for this assignment):							
Name	Ch	Function	Rx Freq	Rx Tone	Tx Freq	Tx Tone	Notes
SHA CMD T2	1	COMMAND	154.4300	136.5	159.0150	123.0 (T2)	BASS MTN
VFIRE 25	9	TACTICAL	154.2875	156.7 (T6)	154.2875	156.7 (T6)	
CALCORD	15	MEDICAL	156.0750	156.7 (T6)	156.0750	156.7 (T6)	MEDICAL
A/G	6	AIR TO GROUND	159.3150	192.8	159.3150	192.8	AIR TO GROUND IS CDF TAC 17
GUARD	16	EMERGENCY	168.6250		168.6250	110.9	EMERGENCY USE ONLY
9. Prepared by: Name: B.J. Corey		Pos/Title: RESL		Signature: 			
ICS 204		Date/Time: 7/28/2018 2318 hrs					


ASSIGNMENT LIST (ICS 204)

1. Incident Name: Carr		2. Operational Period: Date From: 07/29/18 Date To: 07/30/18 Time From: 0700 Time To: 0700				3. Branch: I Div/Group: County Line Cont Page 1 of 2	
4. Operations Personnel: Operations Section Chief: Derrick Davis Night Ops: Tony Brownell Branch Director: Jim Fitzgerald Branch Safety: Mitch Brookyser, Nathan Larusso (T) Division/Group Supervisor: Dave Russell							
5. Resources Assigned: ** Resources Below are 24 hour resources unless stated **							
Resource Identifier		Leader		Personnel	Request #	Reporting Location, Special Equipment, Remarks, Notes, and Information Time Location	
T/F XTB 4231		Sommers, Ryan		18	E-281	0700-0700	DP 55
CRW PVT C-34		Duran, Ernesto		20	C-34	0700-1900	DP 55
CRW PVT C-31		Moreno, Anselmo		20	C-31	0700-1900	DP 55
DOZ PVT E-740		Boauer, Paul		2	E-740	0700-0700	DP 55
DOZ PVT E-742		Sherer, Jim		2	E-742	0700-0700	DP 55
DOZ PVT E-743		Ulsh, Dale		2	E-743	0700-0700	DP 55
DOZ PVT E-745		Baugh, Gary		2	E-745	0700-0700	DP 55
DOZ PVT E-746		Harris, Gary		2	E-746	0700-0700	DP 55
DOZ PVT E-747		Cockrell, Weston		2	E-747	0700-0700	DP 55
DOZ PVT E-748		Burnam, Mason		2	E-748	0700-0700	DP 55
DOZ PVT E-751		Steinman, Carl		2	E-751	0700-0700	DP 55
DOZ PVT E-754		Klaseen, Sven		2	E-754	0700-0700	DP 55
DOZ PVT E-755		Ray, Clant		2	E-755	0700-0700	DP 55
W/T PVT E-132				2	E-132	0700-0700	DP 55
W/T PVT E-206		Holden, Jesse		2	E-206	0700-0700	DP 55
W/T PVT E-758		Jones, Ernest		2	E-758	0700-0700	DP 55
W/T PVT E-759		Cleer, Dana		2	E-759	0700-0700	DP 55
GRD PVT SUGAR PINE		Stenberg, Mike		1	E-192	0700-0700	DP 55
6. Work Assignments: Develop and implement contingency plan. 300 feet of vegetation removal at Hoadley Peak.							
7. Special Instructions: * Denotes ALS resource.							
8. Communications (radio and/or phone contact numbers needed for this assignment):							
Name	Ch	Function	Rx Freq	Rx Tone	Tx Freq	Tx Tone	Notes
SHA CMD T2	1	COMMAND	154.4300	136.5	159.0150	123.0 (T2)	BASS MTN
VFIRE 26	10	TACTICAL	154.3025	156.7 (T6)	154.3025	156.7 (T6)	
CALCORD	15	MEDICAL	156.0750	156.7 (T6)	156.0750	156.7 (T6)	MEDICAL
A/G	6	AIR TO GROUND	159.3150	192.8	159.3150	192.8	AIR TO GROUND IS CDF TAC 17
GUARD	16	EMERGENCY	168.6250		168.6250	110.9	EMERGENCY USE ONLY
9. Prepared by: Name: B.J. Corey Pos/Title: RESL Signature: 							
ICS 204		Date/Time: 7/28/2018		2318 hrs			

ASSIGNMENT LIST (ICS 204)

1. Incident Name: Carr		2. Operational Period: Date From: 07/29/18 Date To: 07/30/18 Time From: 0700 Time To: 0700				3. Branch: I Div/Group: County Line Cont	
4. Operations Personnel: Operations Section Chief: Derrick Davis Night Ops: Tony Brownell Branch Director: Jim Fitzgerald Branch Safety: Mitch Brookyser, Nathan Larusso (T) Division/Group Supervisor: Dave Russell						Page 2 of 2	
5. Resources Assigned:		** Resources Below are 24 hour resources unless stated **				Reporting Location, Special Equipment, Remarks, Notes, and Information	
Resource Identifier	Leader	Personnel	Request #	Time	Location		
MAS PVT- LESTER ENT.	Lester, Louis	2	E-760	0700-0700	DP 55		
MAST TBD				-	DP 55		
MAST TBD				-	DP 55		
MAST TBD				-	DP 55		
MAST TBD				-	DP 55		
FELB TBD				0700-1900	DP 55		
FELB TBD				0700-1900	DP 55		
FELB TBD				0700-1900	DP 55		
FELB TBD				0700-1900	DP 55		
FELB TBD				0700-1900	DP 55		
FALM O-93		2	O-93	0700-1900	DP 55		
FALM O-95		2	O-95	0700-1900	DP 55		
FALM O-96		2	O-96	0700-1900	DP 55		
HEQB TBD				-	DP 55		
HEQB TBD				-	DP 55		
6. Work Assignments: Develop and implement contingency plan. 300 feet of vegetation removal at Hoadley Peak.							
7. Special Instructions: * Denotes ALS resource.							
8. Communications (radio and/or phone contact numbers needed for this assignment):							
Name	Ch	Function	Rx Freq	Rx Tone	Tx Freq	Tx Tone	Notes
SHA CMD T2	1	COMMAND	154.4300	136.5	159.0150	123.0 (T2)	BASS MTN
VFIRE 26	10	TACTICAL	154.3025	156.7 (T6)	154.3025	156.7 (T6)	
CALCORD	15	MEDICAL	156.0750	156.7 (T6)	156.0750	156.7 (T6)	MEDICAL
A/G	6	AIR TO GROUND	159.3150	192.8	159.3150	192.8	AIR TO GROUND IS CDF TAC 17
GUARD	16	EMERGENCY	168.6250		168.6250	110.9	EMERGENCY USE ONLY
9. Prepared by: Name: B.J. Corey		Pos/Title: RESL		Signature:			
ICS 204		Date/Time: 7/28/2018 2318 hrs					


ASSIGNMENT LIST (ICS 204)

1. Incident Name: Carr		2. Operational Period: Date From: 07/29/18 Date To: 07/30/18 Time From: 0700 Time To: 0700			3. Branch: II Div/Group: C Charlie Page 1 of 2		
4. Operations Personnel: Operations Section Chief: Derrick Davis Night Ops: Tony Brownell Branch Director: Tom Lubas Branch Safety: Chad Porter, Division/Group Supervisor: Bob Norrbom Gregg Avery (T)							
5. Resources Assigned:		** Resources Below are 24 hour resources unless stated **			Reporting Location, Special Equipment, Remarks, Notes, and Information		
Resource Identifier	Leader	Personnel	Request #	Time	Location		
STC TBD				-	DP 10		
STC TBD				-	DP 10		
STC TBD				-	DP 10		
STF CARR #9	Flores, Jason	17	E-9048	0700-0700	DP 10		
T/F XGL 3050	Blake, Scott	5	E-287	0700-0700	DP 10		
STG TBD				-	DP 10		
STG TBD				-	DP 10		
STG TBD				-	DP 10		
STG TBD				-	DP 10		
STG TBD				-	DP 10		
STG TBD				-	DP 10		
CRW PVT C-32	Mendoza, Jose L	20	C-32	0700-1900	DP 10		
CRW PVT C-33	Rocha, Federico	20	C-33	0700-1900	DP 10		
STL TBD				-	DP 10		
DOZ PVT E-744	Boggs, Steve	2	E-744	0700-0700	DP 10		
DOZ PVT E-749	Parmeter, Doug	2	E-749	0700-0700	DP 10		
DOZ PVT E-750	Parmeter, Wes	2	E-750	0700-0700	DP 10		
DOZ TBD				-	DP 10		
6. Work Assignments: Improve and hold control lines. Mop up 300 feet or 100%.							
7. Special Instructions: * Denotes ALS resource.							
8. Communications (radio and/or phone contact numbers needed for this assignment):							
Name	Ch	Function	Rx Freq	Rx Tone	Tx Freq	Tx Tone	Notes
SHA CMD T2	1	COMMAND	154.4300	136.5	159.0150	123.0 (T2)	BASS MTN
NIFC T5	11	TACTICAL	166.7250	131.8 (T3)	166.7250	131.8 (T3)	
CALCORD	15	MEDICAL	156.0750	156.7 (T6)	156.0750	156.7 (T6)	MEDICAL
A/G	6	AIR TO GROUND	159.3150	192.8	159.3150	192.8	AIR TO GROUND IS CDF TAC 17
GUARD	16	EMERGENCY	168.6250		168.6250	110.9	EMERGENCY USE ONLY
9. Prepared by: Name: B.J. Corey		Pos/Title: RESL		Signature: 			
ICS 204		Date/Time: 7/28/2018 2318 hrs					


ASSIGNMENT LIST (ICS 204)

1. Incident Name: Carr		2. Operational Period: Date From: 07/29/18 Date To: 07/30/18 Time From: 0700 Time To: 0700				3. Branch: II Div/Group: F Foxtrot Page 1 of 3	
4. Operations Personnel: Operations Section Chief: Derrick Davis Night Ops: Tony Brownell Branch Director: Tom Lubas Branch Safety: Chad Porter, Division/Group Supervisor: Scott Rohrs Gregg Avery (T)							
5. Resources Assigned:		** Resources Below are 24 hour resources unless stated **				Reporting Location, Special Equipment, Remarks, Notes, and Information Time Location	
Resource Identifier	Leader	Personnel	Request #				
STC LNU 9148C	Deurloo, Nate	18	E-438		0700-0700 DP 20		
STC TBD					- DP 20		
STB TBD					- DP 20		
T/F XYO 4277	Dunn, Steve	12	E-608		0700-0700 DP 20		
STG TGU 9252G	Brown, Matt	35	C-7		0700-0700 DP 20		
STG TBD					- DP 20		
STG TBD					- DP 20		
STG TBD					- DP 20		
STG TBD					- DP 20		
STG TBD					- DP 20		
STG TBD					- DP 20		
STG TBD					- DP 20		
STG TBD					- DP 20		
STG TBD					- DP 20		
DOZ TBD					- DP 20		
DOZ TBD					- DP 20		
DOZ TBD					- DP 20		
DOZ TBD					- DP 20		
6. Work Assignments: Prepare for firing operations. Construct dozer line.							
7. Special Instructions: * Denotes ALS resource.							
8. Communications (radio and/or phone contact numbers needed for this assignment):							
Name	Ch	Function	Rx Freq	Rx Tone	Tx Freq	Tx Tone	Notes
SHA CMD T2	1	COMMAND	154.4300	136.5	159.0150	123.0 (T2)	BASS MTN
CDF T32	14	TACTICAL	151.2425	192.8 (T16)	151.2425	192.8 (T16)	
CALCORD	15	MEDICAL	156.0750	156.7 (T6)	156.0750	156.7 (T6)	MEDICAL
A/G	6	AIR TO GROUND	159.3150	192.8	159.3150	192.8	AIR TO GROUND IS CDF TAC 17
GUARD	16	EMERGENCY	168.6250		168.6250	110.9	EMERGENCY USE ONLY
9. Prepared by: Name: B.J. Corey		Pos/Title: RESL		Signature:			
ICS 204		Date/Time: 7/28/2018		2318 hrs			

ASSIGNMENT LIST (ICS 204)

1. Incident Name: Carr		2. Operational Period: Date From: 07/29/18 Date To: 07/30/18 Time From: 0700 Time To: 0700			3. Branch: II Div/Group: F Foxtrot Page 2 of 3		
4. Operations Personnel: Operations Section Chief: Derrick Davis Night Ops: Tony Brownell Branch Director: Tom Lubas Branch Safety: Chad Porter, Gregg Avery (T) Division/Group Supervisor: Scott Rohrs							
5. Resources Assigned:		** Resources Below are 24 hour resources unless stated **			Reporting Location, Special Equipment, Remarks, Notes, and Information		
Resource Identifier	Leader	Personnel	Request #	Time	Location		
DOZ TBD				-	DP 20		
DOZ TBD				-	DP 20		
DOZ TBD				-	DP 20		
DOZ TBD				-	DP 20		
DOZ TBD				-	DP 20		
DOZ TBD				-	DP 20		
DOZ TBD				-	DP 20		
DOZ TBD				-	DP 20		
DOZ TBD				-	DP 20		
DOZ TBD				-	DP 20		
DOZ TBD				-	DP 20		
DOZ TBD				-	DP 20		
DOZ TBD				-	DP 20		
DOZ TBD				-	DP 20		
DOZ TBD				-	DP 20		
DOZ TBD				-	DP 20		
DOZ TBD				-	DP 20		
DOZ TBD				-	DP 20		
DOZ TBD				-	DP 20		
DOZ TBD				-	DP 20		
DOZ TBD				-	DP 20		
DOZ TBD				-	DP 20		
W/T PVT E-395	Smith, Rockie	2	E-395	0700-0700	DP 20		
6. Work Assignments: Prepare for firing operations. Construct dozer line.							
7. Special Instructions: * Denotes ALS resource.							
8. Communications (radio and/or phone contact numbers needed for this assignment):							
Name	Ch	Function	Rx Freq	Rx Tone	Tx Freq	Tx Tone	Notes
SHA CMD T2	1	COMMAND	154.4300	136.5	159.0150	123.0 (T2)	BASS MTN
CDF T32	14	TACTICAL	151.2425	192.8 (T16)	151.2425	192.8 (T16)	
CALCORD	15	MEDICAL	156.0750	156.7 (T6)	156.0750	156.7 (T6)	MEDICAL
A/G	6	AIR TO GROUND	159.3150	192.8	159.3150	192.8	AIR TO GROUND IS CDF TAC 17
GUARD	16	EMERGENCY	168.6250		168.6250	110.9	EMERGENCY USE ONLY
9. Prepared by: Name: B.J. Corey Pos/Title: RESL Signature: 							
ICS 204		Date/Time: 7/28/2018		2318 hrs			

ASSIGNMENT LIST (ICS 204)

1. Incident Name: <p style="text-align: center;">Carr</p>		2. Operational Period: Date From: 07/29/18 Date To: 07/30/18 Time From: 0700 Time To: 0700				3. Branch: II Div/Group: F Foxtrot Page 3 of 3		
4. Operations Personnel: Operations Section Chief: Derrick Davis Night Ops: Tony Brownell Branch Director: Tom Lubas Branch Safety: Chad Porter, Division/Group Supervisor: Scott Rohrs Gregg Avery (T)								
5. Resources Assigned:		** Resources Below are 24 hour resources unless stated **				Reporting Location, Special Equipment, Remarks, Notes, and Information Time Location		
Resource Identifier		Leader		Personnel	Request #			
W/T PVT E-399		Hubbard, Warren		2	E-399	0700-0700	DP 20	
W/T PVT E-641		Hubbard, Tom		2	E-641	0700-0700	DP 20	
W/T TBD						-	DP 20	
W/T TBD						-	DP 20	
W/T TBD						-	DP 20	
W/T TBD						-	DP 20	
W/T TBD						-	DP 20	
FALM TBD						0700-1900	DP 20	
FALM TBD						0700-1900	DP 20	
FALM TBD						0700-1900	DP 20	
HEQB TBD						-	DP 20	
HEQB TBD						-	DP 20	
6. Work Assignments: Prepare for firing operations. Construct dozer line.								
7. Special Instructions: * Denotes ALS resource.								
8. Communications (radio and/or phone contact numbers needed for this assignment):								
Name	Ch	Function	Rx Freq	Rx Tone	Tx Freq	Tx Tone	Notes	
SHA CMD T2	1	COMMAND	154.4300	136.5	159.0150	123.0 (T2)	BASS MTN	
CDF T32	14	TACTICAL	151.2425	192.8 (T16)	151.2425	192.8 (T16)		
CALCORD	15	MEDICAL	156.0750	156.7 (T6)	156.0750	156.7 (T6)	MEDICAL	
A/G	6	AIR TO GROUND	159.3150	192.8	159.3150	192.8	AIR TO GROUND IS CDF TAC 17	
GUARD	16	EMERGENCY	168.6250		168.6250	110.9	EMERGENCY USE ONLY	
9. Prepared by: Name: B.J. Corey Pos/Title: RESL Signature: 								
ICS 204			Date/Time: 7/28/2018 2318 hrs					

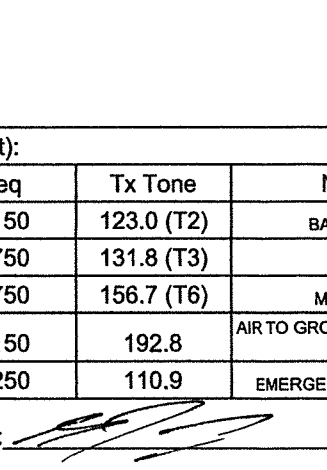
ASSIGNMENT LIST (ICS 204)

1. Incident Name: Carr		2. Operational Period: Date From: 07/29/18 Date To: 07/30/18 Time From: 0700 Time To: 0700				3. Branch: II Div/Group: H Hotel Page 1 of 3	
4. Operations Personnel: Operations Section Chief: Derrick Davis Night Ops: Tony Brownell Branch Director: Tom Lubas Branch Safety: Chad Porter, Division/Group Supervisor: Alex Leonard Gregg Avery (T)							
5. Resources Assigned:		** Resources Below are 24 hour resources unless stated **				Reporting Location, Special Equipment, Remarks, Notes, and Information Time Location	
Resource Identifier	Leader	Personnel	Request #				
STC TGU 9251C	Magana, Gerry	17	E-1	0700-0700	DP 50		
STC TBD				-	DP 50		
STC TBD				-	DP 50		
STC TBD				-	DP 50		
STG BTU 9213G	Sitter, Benjamin	35	C-67	0700-0700	DP 50		
STG TBD				-	DP 50		
STG TBD				-	DP 50		
STG TBD				-	DP 50		
STG TBD				-	DP 50		
STG TBD				-	DP 50		
STG TBD				-	DP 50		
STG TBD				-	DP 50		
STG TBD				-	DP 50		
STG TBD				-	DP 50		
DOZ PVT E-243	Darr, Chris	2	E-243	0700-0700	DP 50		
DOZ PVT E-400	Wurlitzer, George	3	E-400	0700-0700	DP 50		
DOZ PVT E-404	Montz, John	3	E-404	0700-0700	DP 50		
DOZ PVT E-741	Moore, Jake	2	E-741	0700-0700	DP 50		
6. Work Assignments: Prepare for firing operations. Construct dozer line.							
7. Special Instructions: * Denotes ALS resource.							
8. Communications (radio and/or phone contact numbers needed for this assignment):							
Name	Ch	Function	Rx Freq	Rx Tone	Tx Freq	Tx Tone	Notes
SHA CMD T2	1	COMMAND	154.4300	136.5	159.0150	123.0 (T2)	BASS MTN
NIFC T6	12	TACTICAL	166.7750	131.8 (T3)	166.7750	131.8 (T3)	
CALCORD	15	MEDICAL	156.0750	156.7 (T6)	156.0750	156.7 (T6)	MEDICAL
A/G	6	AIR TO GROUND	159.3150	192.8	159.3150	192.8	AIR TO GROUND IS CDF TAC 17
GUARD	16	EMERGENCY	168.6250		168.6250	110.9	EMERGENCY USE ONLY
9. Prepared by: Name: B.J. Corey Pos/Title: RESL Signature:							
ICS 204		Date/Time: 7/28/2018		2318 hrs			

ASSIGNMENT LIST (ICS 204)

1. Incident Name: Carr		2. Operational Period: Date From: 07/29/18 Date To: 07/30/18 Time From: 0700 Time To: 0700			3. Branch: II Div/Group: H Hotel Page 2 of 3		
4. Operations Personnel: Operations Section Chief: Derrick Davis Night Ops: Tony Brownell Branch Director: Tom Lubas Branch Safety: Chad Porter, Gregg Avery (T) Division/Group Supervisor: Alex Leonard							
5. Resources Assigned:		** Resources Below are 24 hour resources unless stated **			Reporting Location, Special Equipment, Remarks, Notes, and Information Time Location		
Resource Identifier	Leader	Personnel	Request #				
DOZ TBD				-		DP 50	
DOZ TBD				-		DP 50	
DOZ TBD				-		DP 50	
DOZ TBD				-		DP 50	
DOZ TBD				-		DP 50	
DOZ TBD				-		DP 50	
DOZ TBD				-		DP 50	
DOZ TBD				-		DP 50	
DOZ TBD				-		DP 50	
DOZ TBD				-		DP 50	
DOZ TBD				-		DP 50	
DOZ TBD				-		DP 50	
DOZ TBD				-		DP 50	
DOZ TBD				-		DP 50	
DOZ TBD				-		DP 50	
DOZ TBD				-		DP 50	
DOZ TBD				-		DP 50	
DOZ TBD				-		DP 50	
DOZ TBD				-		DP 50	
DOZ TBD				-		DP 50	
W/T PVT E-130	Scovil, Peter	2	E-130	0700-0700		DP 50	
W/T PVT E-131	Stanford, Brad	2	E-131	0700-0700		DP 50	
6. Work Assignments: Prepare for firing operations. Construct dozer line.							
7. Special Instructions: * Denotes ALS resource.							
8. Communications (radio and/or phone contact numbers needed for this assignment):							
Name	Ch	Function	Rx Freq	Rx Tone	Tx Freq	Tx Tone	Notes
SHA CMD T2	1	COMMAND	154.4300	136.5	159.0150	123.0 (T2)	BASS MTN
NIFC T6	12	TACTICAL	166.7750	131.8 (T3)	166.7750	131.8 (T3)	
CALCORD	15	MEDICAL	156.0750	156.7 (T6)	156.0750	156.7 (T6)	MEDICAL
A/G	6	AIR TO GROUND	159.3150	192.8	159.3150	192.8	AIR TO GROUND IS CDF TAC 17
GUARD	16	EMERGENCY	168.6250		168.6250	110.9	EMERGENCY USE ONLY
9. Prepared by: Name: B.J. Corey		Pos/Title: RESL		Signature:			
ICS 204		Date/Time: 7/28/2018		2318 hrs			

ASSIGNMENT LIST (ICS 204)

1. Incident Name: Carr		2. Operational Period: Date From: 07/29/18 Date To: 07/30/18 Time From: 0700 Time To: 0700			3. Branch: II Div/Group: H Hotel Page 3 of 3		
4. Operations Personnel: Operations Section Chief: Derrick Davis Night Ops: Tony Brownell Branch Director: Tom Lubas Branch Safety: Chad Porter, Division/Group Supervisor: Alex Leonard Gregg Avery (T)							
5. Resources Assigned: ** Resources Below are 24 hour resources unless stated **							
Resource Identifier	Leader	Personnel	Request #	Reporting Location, Special Equipment, Remarks, Notes, and Information			
				Time	Location		
W/T PVT E-308	Wharff, Steve	1	E-308	0700-0700	DP 50		
W/T PVT E-359	Hinkle, John	1	E-359	0700-1900	DP 50		
W/T PVT E-639	John Traumiller	2	E-639	0700-0700	DP 50		
W/T PVT E-640	Bendall, John	2	E-640	0700-0700	DP 50		
W/T PVT E-642	Kelly, Tom	2	E-642	0700-0700	DP 50		
W/T PVT E-643	Hughes, David	2	E-643	0700-0700	DP 50		
FALM TBD				0700-1900	DP 50		
FALM TBD				0700-1900	DP 50		
FALM TBD				0700-1900	DP 50		
HEQB TBD				-	DP 50		
HEQB TBD				-	DP 50		
FEMP OSBOURNE O-428	Osbourne, Thomas L	1	O-428	0700-0700	DP 50		
FEMT WAN O-342	Wan, Christopher L	1	O-342	0700-0700	DP 50		
6. Work Assignments: Prepare for firing operations. Construct dozer line.							
7. Special Instructions: * Denotes ALS resource.							
8. Communications (radio and/or phone contact numbers needed for this assignment):							
Name	Ch	Function	Rx Freq	Rx Tone	Tx Freq	Tx Tone	Notes
SHA CMD T2	1	COMMAND	154.4300	136.5	159.0150	123.0 (T2)	BASS MTN
NIFC T6	12	TACTICAL	166.7750	131.8 (T3)	166.7750	131.8 (T3)	
CALCORD	15	MEDICAL	156.0750	156.7 (T6)	156.0750	156.7 (T6)	MEDICAL
A/G	6	AIR TO GROUND	159.3150	192.8	159.3150	192.8	AIR TO GROUND IS CDF TAC 17
GUARD	16	EMERGENCY	168.6250		168.6250	110.9	EMERGENCY USE ONLY
9. Prepared by: Name: B.J. Corey Pos/Title: RESL Signature: 							
ICS 204		Date/Time: 7/28/2018		2318 hrs			

ASSIGNMENT LIST (ICS 204)

1. Incident Name: Carr		2. Operational Period: Date From: 07/29/18 Date To: 07/30/18 Time From: 0700 Time To: 0700				3. Branch: III Div/Group: M Mike Page 1 of 2	
4. Operations Personnel: Operations Section Chief: Derrick Davis Night Ops: Tony Brownell Branch Director: Ethan Darnall Branch Safety: Greg Powell, Division/Group Supervisor: Gus Boston Sergio Sanchez (T)							
5. Resources Assigned:		** Resources Below are 24 hour resources unless stated **				Reporting Location, Special Equipment, Remarks, Notes, and Information Time Location	
Resource Identifier	Leader	Personnel	Request #	Time	Location		
STC TBD				-	DP 40		
STC TBD				-	DP 40		
T/F - OES - 0802	Medvin, Brad	14	E-273	0700-0700	DP 40		
STG TBD				-	DP 40		
CRW PNF Beckworth 1 IHC	Wintch, Mike	21	C-10	0700-1900	DP 40		
CRW TBD				-	DP 40		
CRW TBD				-	DP 40		
CRW TBD				-	DP 40		
STL LMU 9222 L	Domielsen, Ryan	7	E-21	0700-0700	DP 40		
DOZ PVT E-51	Cattaneo, Angelo	2	E-51	0700-0700	DP 40		
DOZ PVT E-52	Cattaneo, Angelo	2	E-52	0700-0700	DP 40		
DOZ PVT E-54	Edwards, Rob	2	E-54	0700-0700	DP 40		
DOZ PVT E-56	Caton, Jamie	2	E-56	0700-0700	DP 40		
DOZ PVT E-87	White, Dusty	2	E-87	0700-0700	DP 40		
DOZ PVT E-88	O'Brien, Mike	2	E-88	0700-0700	DP 40		
DOZ PVT E-92	Rhoades, Steven	2	E-92	0700-0700	DP 40		
DOZ TBD				-	DP 40		
W/T PVT E-124	Presidio, Linn	2	E-124	0700-0700	DP 40		
6. Work Assignments: Construct control lines as direct as possible. Plan secondary control lines, begin if possible. Mop up Cline Gulch Rd.							
7. Special Instructions: * Denotes ALS resource.							
8. Communications (radio and/or phone contact numbers needed for this assignment):							
Name	Ch	Function	Rx Freq	Rx Tone	Tx Freq	Tx Tone	Notes
SHA CMD T2	1	COMMAND	154.4300	136.5	159.0150	123.0 (T2)	BASS MTN
CDF T26	7	TACTICAL	159.2925	192.8 (T16)	159.2925	192.8 (T16)	
CALCORD	15	MEDICAL	156.0750	156.7 (T6)	156.0750	156.7 (T6)	MEDICAL
A/G	6	AIR TO GROUND	159.3150	192.8	159.3150	192.8	AIR TO GROUND IS CDF TAC 17
GUARD	16	EMERGENCY	168.6250		168.6250	110.9	EMERGENCY USE ONLY
9. Prepared by: Name: B.J. Corey		Pos/Title: RESL		Signature:			
ICS 204		Date/Time: 7/28/2018		2318 hrs			

ASSIGNMENT LIST (ICS 204)

1. Incident Name: Carr		2. Operational Period: Date From: 07/29/18 Date To: 07/30/18 Time From: 0700 Time To: 0700			3. Branch: III Div/Group: O Oscar Page 1 of 2		
4. Operations Personnel: Operations Section Chief: Derrick Davis Night Ops: Tony Brownell Branch Director: Ethan Darnall Branch Safety: Greg Powell, Division/Group Supervisor: Mark Rotlisberger Sergio Sanchez (T)							
5. Resources Assigned:		** Resources Below are 24 hour resources unless stated **			Reporting Location, Special Equipment, Remarks, Notes, and Information		
Resource Identifier	Leader	Personnel	Request #	Time	Location		
STC CARR # 7	Volrie, Marvin	20	E-9045	0700-0700	Keswick Boat Ramp		
STC TBD				-	Keswick Boat Ramp		
STC TBD				-	Keswick Boat Ramp		
STC TBD				-	Keswick Boat Ramp		
STG TBD				-	Keswick Boat Ramp		
STG TBD				-	Keswick Boat Ramp		
STG TBD				-	Keswick Boat Ramp		
STG TBD				-	Keswick Boat Ramp		
DOZ PVT E-93	Miller, Bruce	2	E-93	0700-0700	Keswick Boat Ramp		
DOZ PVT E-95	Owen, Mitchell	2	E-95	0700-0700	Keswick Boat Ramp		
DOZ PVT E-339	Coughlin, Steve	2	E-339	0700-0700	Keswick Boat Ramp		
DOZ PVT E-340	Oilar, Pat	1	E-340	0700-0700	Keswick Boat Ramp		
DOZ PVT E-341	Oilar, Pat	1	E-341	0700-0700	Keswick Boat Ramp		
DOZ PVT E-348	Erickson, Fred	2	E-348	0700-0700	Keswick Boat Ramp		
DOZ TBD				-	Keswick Boat Ramp		
DOZ TBD				-	Keswick Boat Ramp		
DOZ TBD				-	Keswick Boat Ramp		
W/T SHS 32	Whitmer, John	2	E-28	0700-0700	Keswick Boat Ramp		
6. Work Assignments: Construct handline and dozer line.							
7. Special Instructions: * Denotes ALS resource.							
8. Communications (radio and/or phone contact numbers needed for this assignment):							
Name	Ch	Function	Rx Freq	Rx Tone	Tx Freq	Tx Tone	Notes
SHA CMD T2	1	COMMAND	154.4300	136.5	159.0150	123.0 (T2)	BASS MTN
CDF T27	8	TACTICAL	159.3075	192.8 (T16)	159.3075	192.8 (T16)	
CALCORD	15	MEDICAL	156.0750	156.7 (T6)	156.0750	156.7 (T6)	MEDICAL
A/G	6	AIR TO GROUND	159.3150	192.8	159.3150	192.8	AIR TO GROUND IS CDF TAC 17
GUARD	16	EMERGENCY	168.6250		168.6250	110.9	EMERGENCY USE ONLY
9. Prepared by: Name: B.J. Corey		Pos/Title: RESL		Signature:			
ICS 204		Date/Time: 7/28/2018 2318 hrs					


ASSIGNMENT LIST (ICS 204)

1. Incident Name: <p style="text-align: center;">Carr</p>		2. Operational Period: Date From: 07/29/18 Date To: 07/30/18 Time From: 0700 Time To: 0700				3. Branch: III Div/Group: O Oscar Page 2 of 2	
4. Operations Personnel: Operations Section Chief: Derrick Davis Night Ops: Tony Brownell Branch Director: Ethan Darnall Branch Safety: Greg Powell, Division/Group Supervisor: Mark Rotlisberger Sergio Sanchez (T)							
5. Resources Assigned:		** Resources Below are 24 hour resouces unless stated **				Reporting Location, Special Equipment, Remarks, Notes, and Information	
Resource Identifier	Leader	Personnel	Request #	Time	Location		
W/T PVT E-129	Dunne, Nick	2	E-129	0700-0700	Keswick Boat Ramp		
W/T PVT E-133	Sisson, Mike	2	E-133	0700-0700	Keswick Boat Ramp		
W/T PVT E-150	Pini, Tony	1	E-150	0700-0700	Keswick Boat Ramp		
HEQB HIDALGO O-87	Hidalgo, Jaime	1	O-87	0700-0700	Keswick Boat Ramp		
HEQB (T) BLOCK O-220.56	Block, Joshua	1	O-220.56	0700-0700	Keswick Boat Ramp		
FEMP HINKLE O-427	Hinkle, Kevin S	1	O-427	0700-0700	Keswick Boat Ramp		
FEMT SCHMITZ O-213	Schmitz, Derek James	1	O-213	0700-0700	Keswick Boat Ramp		
6. Work Assignments: Construct handline and dozer line.							
7. Special Instructions: * Denotes ALS resource.							
8. Communications (radio and/or phone contact numbers needed for this assignment):							
Name	Ch	Function	Rx Freq	Rx Tone	Tx Freq	Tx Tone	Notes
SHA CMD T2	1	COMMAND	154.4300	136.5	159.0150	123.0 (T2)	BASS MTN
CDF T27	8	TACTICAL	159.3075	192.8 (T16)	159.3075	192.8 (T16)	
CALCORD	15	MEDICAL	156.0750	156.7 (T6)	156.0750	156.7 (T6)	MEDICAL
A/G	6	AIR TO GROUND	159.3150	192.8	159.3150	192.8	AIR TO GROUND IS CDF TAC 17
GUARD	16	EMERGENCY	168.6250		168.6250	110.9	EMERGENCY USE ONLY
9. Prepared by: Name:		B.J. Corey		Pos/Title: RESL		Signature:	
ICS 204		Date/Time: 7/28/2018		2318 hrs			

ASSIGNMENT LIST (ICS 204)

1. Incident Name: Carr		2. Operational Period: Date From: 07/29/18 Date To: 07/30/18 Time From: 0700 Time To: 0700				3. Branch: III Div/Group: P Papa	
4. Operations Personnel: Operations Section Chief: Derrick Davis Night Ops: Tony Brownell Branch Director: Ethan Darnall Branch Safety: Greg Powell, Division/Group Supervisor: Shawn Raley Sergio Sanchez (T)							
5. Resources Assigned:		** Resources Below are 24 hour resources unless stated **				Reporting Location, Special Equipment, Remarks, Notes, and Information Time Location	
Resource Identifier	Leader	Personnel	Request #				
STC SHF 3675C	Smyth, Keith A	27	E-164	0700-0700	DP 43		
STC TBD				-	DP 43		
STG TBD				-	DP 43		
CRW SHF Trinity IHC	Reposa III, Richard	19	C-4	0700-1900	DP 43		
CRW ONC Redding IHC	Mallia, Daniel	20	C-62	0700-1900	DP 43		
CRW SHF Shasta Lake	Flattley, Isaac	20	C-64	0700-1900	DP 43		
DOZ PVT E-752	Perry, Brett J	4	E-752	0700-0700	DP 43		
DOZ PVT E-753	Vicini, Merv	2	E-753	0700-0700	DP 43		
W/T PVT E-207	Strother, Thomas	2	E-207	0700-0700	DP 43		
W/T PVT E-352	Clay	2	E-352	0700-0700	DP 43		
W/T PVT E-357	Ed	2	E-357	0700-0700	DP 43		
MAST TBD				-	DP 43		
FIRE BOAT STATE PARKS				-	DP 43		
HEQB (T) DIEDE O-579	Diede, Richard	1	O-579	0700-0700	DP 43		
FEMP BAKER O-335	Baker, Curtis	1	O-335	0700-0700	DP 43		
FEMP LOWE O-333	Lowe, Dillon	1	O-333	0700-0700	DP 43		
6. Work Assignments: Construct control lines as direct as possible. Construct safety islands. Prepare structures for defensive actions. Scout fire, Branch, and Division.							
7. Special Instructions: * Denotes ALS resource.							
8. Communications (radio and/or phone contact numbers needed for this assignment):							
Name	Ch	Function	Rx Freq	Rx Tone	Tx Freq	Tx Tone	Notes
SHA CMD T2	1	COMMAND	154.4300	136.5	159.0150	123.0 (T2)	BASS MTN
CDF T28	9	TACTICAL	151.1825	192.8 (T16)	151.1825	192.8 (T16)	
CALCORD	15	MEDICAL	156.0750	156.7 (T6)	156.0750	156.7 (T6)	MEDICAL
A/G	6	AIR TO GROUND	159.3150	192.8	159.3150	192.8	AIR TO GROUND IS CDF TAC 17
GUARD	16	EMERGENCY	168.6250		168.6250	110.9	EMERGENCY USE ONLY
9. Prepared by: Name: B.J. Corey		Pos/Title: RESL		Signature:			
ICS 204		Date/Time: 7/28/2018		2318 hrs			

ASSIGNMENT LIST (ICS 204)

1. Incident Name: Carr		2. Operational Period: Date From: 07/29/18 Date To: 07/30/18 Time From: 0700 Time To: 0700				3. Branch: IV Div/Group: S Sierra Page 1 of 2	
4. Operations Personnel: Operations Section Chief: Derrick Davis Night Ops: Tony Brownell Branch Director: Mike Webb Branch Safety: Mike Watner, Chris Gerking (T) Division/Group Supervisor: Colin Smith							
5. Resources Assigned:		** Resources Below are 24 hour resources unless stated **				Reporting Location, Special Equipment, Remarks, Notes, and Information	
Resource Identifier		Leader	Personnel	Request #	Time	Location	
STC TBD					-	Shasta Dam x Sac Rd	
STC TBD					-	Shasta Dam x Sac Rd	
T/F XMN 6180		Smith, Colin	11	E-604	0700-0700	Shasta Dam x Sac Rd	
ENG Pacific Oasis 64		Frazier, Garrett	3	E-231	0700-1900	Shasta Dam x Sac Rd	
ENG Ardon 1		Holloway, Michael	3	E-232	0700-1900	Shasta Dam x Sac Rd	
ENG CGF E643		Krier, Dillon Everett	4	E-233	0700-1900	Shasta Dam x Sac Rd	
ENG Wax Worldland 64		Gomez, Ben	3	E-234	0700-1900	Shasta Dam x Sac Rd	
ENG SDS 61		Eastman, William Richard	3	E-455	0700-1900	Shasta Dam x Sac Rd	
ENG A-1 16		Klotz, Skip	3	E-239	0700-1900	Shasta Dam x Sac Rd	
STG TBD					-	Shasta Dam x Sac Rd	
DOZ PVT E-55		Schnetzer, Donald	1	E-55	0700-0700	Shasta Dam x Sac Rd	
DOZ PVT E-89		Saltens, Mike	3	E-89	0700-0700	Shasta Dam x Sac Rd	
DOZ PVT E-90		Ron	3	E-90	0700-0700	Shasta Dam x Sac Rd	
DOZ PVT E-91		Zack	3	E-91	0700-0700	Shasta Dam x Sac Rd	
DOZ PVT E-94		Bruce Miller	2	E-94	0700-0700	Shasta Dam x Sac Rd	
DOZ PVT E-241		Larue, Clint	2	E-241	0700-0700	Shasta Dam x Sac Rd	
DOZ PVT E-242		Drue, Gangbin	2	E-242	0700-0700	Shasta Dam x Sac Rd	
DOZ PVT E-342		Leland, Ward	1	E-342	0700-0700	Shasta Dam x Sac Rd	
6. Work Assignments: Complete dozer line from Flanigan Rd. to Dam. Prep structures for structure defense operations. Develop structure defense plan.							
7. Special Instructions: * Denotes ALS resource.							
8. Communications (radio and/or phone contact numbers needed for this assignment):							
Name	Ch	Function	Rx Freq	Rx Tone	Tx Freq	Tx Tone	Notes
SHA CMD T2	1	COMMAND	154.4300	136.5	159.0150	123.0 (T2)	BASS MTN
CDF T29	10	TACTICAL	151.3475	192.8 (T16)	151.3475	192.8 (T16)	
CALCORD	15	MEDICAL	156.0750	156.7 (T6)	156.0750	156.7 (T6)	MEDICAL
A/G	6	AIR TO GROUND	159.3150	192.8	159.3150	192.8	AIR TO GROUND IS CDF TAC 17
GUARD	16	EMERGENCY	168.6250		168.6250	110.9	EMERGENCY USE ONLY
9. Prepared by: Name:		B.J. Corey	Pos/Title:		RESL	Signature: 	
ICS 204			Date/Time:		7/28/2018 2318 hrs		

ASSIGNMENT LIST (ICS 204)

1. Incident Name: Carr		2. Operational Period: Date From: 07/29/18 Date To: 07/30/18 Time From: 0700 Time To: 0700				3. Branch: IV Div/Group: S Sierra Page 2 of 2	
4. Operations Personnel: Operations Section Chief: Derrick Davis Night Ops: Tony Brownell Branch Director: Mike Webb Branch Safety: Mike Watner, Division/Group Supervisor: Colin Smith Chris Gerking (T)							
5. Resources Assigned:		** Resources Below are 24 hour resources unless stated **				Reporting Location, Special Equipment, Remarks, Notes, and Information Time Location	
Resource Identifier	Leader	Personnel	Request #				
DOZ PVT E-346	Looper, John	2	E-346	0700-0700	Shasta Dam x Sac Rd		
DOZ PVT E-347	Thompson, Torin	2	E-347	0700-0700	Shasta Dam x Sac Rd		
DOZ PVT E-349	Darrah, Keith	2	E-349	0700-0700	Shasta Dam x Sac Rd		
DOZ TBD				-	Shasta Dam x Sac Rd		
W/T PVT E-356	Tony	2	E-356	0700-0700	Shasta Dam x Sac Rd		
W/T PVT E-361	Debois, Scott	2	E-361	0700-0700	Shasta Dam x Sac Rd		
W/T PVT E-392	Funes, Anthony	2	E-392	0700-0700	Shasta Dam x Sac Rd		
W/T PVT E-393	Troedel, Bryan	2	E-393	0700-0700	Shasta Dam x Sac Rd		
HEQB SILVA O-282	Silva, Joey	1	O-282	0700-0700	Shasta Dam x Sac Rd		
HEQB (T) FARNSWORTH O-281	Farnsworth, Joe	1	O-281	0700-0700	Shasta Dam x Sac Rd		
HEQB TBD				-	Shasta Dam x Sac Rd		
HEQB TBD				-	Shasta Dam x Sac Rd		
6. Work Assignments: Complete dozer line from Flanigan Rd. to Dam. Prep structures for structure defense operations. Develop structure defense plan.							
7. Special Instructions: * Denotes ALS resource.							
8. Communications (radio and/or phone contact numbers needed for this assignment):							
Name	Ch	Function	Rx Freq	Rx Tone	Tx Freq	Tx Tone	Notes
SHA CMD T2	1	COMMAND	154.4300	136.5	159.0150	123.0 (T2)	BASS MTN
CDF T29	10	TACTICAL	151.3475	192.8 (T16)	151.3475	192.8 (T16)	
CALCORD	15	MEDICAL	156.0750	156.7 (T6)	156.0750	156.7 (T6)	MEDICAL
A/G	6	AIR TO GROUND	159.3150	192.8	159.3150	192.8	AIR TO GROUND IS CDF TAC 17
GUARD	16	EMERGENCY	168.6250		168.6250	110.9	EMERGENCY USE ONLY
9. Prepared by: Name: B.J. Corey		Pos/Title: RESL		Signature:			
ICS 204		Date/Time: 7/28/2018 2318 hrs					

ASSIGNMENT LIST (ICS 204)

1. Incident Name: Carr		2. Operational Period: Date From: 07/29/18 Date To: 07/30/18 Time From: 0700 Time To: 0700				3. Branch: IV Div/Group: T Tango	
4. Operations Personnel: Operations Section Chief: Derrick Davis Night Ops: Tony Brownell Branch Director: Mike Webb Branch Safety: Mike Watner, Division/Group Supervisor: Darren Bakken Chris Gerking (T)							
5. Resources Assigned:		** Resources Below are 24 hour resources unless stated **				Reporting Location, Special Equipment, Remarks, Notes, and Information Time Location	
Resource Identifier	Leader	Personnel	Request #				
STC MVU 9331C	Johnson, Richard	19	E-600	0700-0700	Hwy 299 x L. Spring		
STC HUU 9122C	Lake, Michael I	20	E-598	0700-0700	Hwy 299 x L. Spring		
T/F CARR #4	Nelson, Darin	0	E-9044	0700-0700	Hwy 299 x L. Spring		
STG HUU 9126G	Burgess, Jake	33	C-70	0700-0700	Hwy 299 x L. Spring		
CRW 1 TBD				-	Hwy 299 x L. Spring		
CRW 1 TBD				-	Hwy 299 x L. Spring		
CRW 1 TBD				-	Hwy 299 x L. Spring		
CRW 1 TBD				-	Hwy 299 x L. Spring		
CRW 1 TBD				-	Hwy 299 x L. Spring		
CRW 1 TBD				-	Hwy 299 x L. Spring		
CRW 1 TBD				-	Hwy 299 x L. Spring		
CRW 1 TBD				-	Hwy 299 x L. Spring		
CRW 1 TBD				-	Hwy 299 x L. Spring		
CRW 1 TBD				-	Hwy 299 x L. Spring		
CRW 1 TBD				-	Hwy 299 x L. Spring		
CRW 1 TBD				-	Hwy 299 x L. Spring		
CRW 1 TBD				-	Hwy 299 x L. Spring		
CRW 1 TBD				-	Hwy 299 x L. Spring		
DOZ PVT E-244	Dills, Evan	2	E-244	0700-0700	Hwy 299 x L. Spring		
DOZ PVT E-344	Lassen, Steven	2	E-344	0700-0700	Hwy 299 x L. Spring		
W/T PVT E-394	Troedel, Bryan	1	E-394	0700-0700	Hwy 299 x L. Spring		
W/T PVT E-396	Dee Holmes	2	E-396	0700-0700	Hwy 299 x L. Spring		
6. Work Assignments: Provide for Responder safety, civilian rescue, and evacuation. Effect structure defense tactics.							
7. Special Instructions: * Denotes ALS resource.							
8. Communications (radio and/or phone contact numbers needed for this assignment):							
Name	Ch	Function	Rx Freq	Rx Tone	Tx Freq	Tx Tone	Notes
SHA CMD T2	1	COMMAND	154.4300	136.5	159.0150	123.0 (T2)	BASS MTN
CDF T30	11	TACTICAL	151.3925	192.8 (T16)	151.3925	192.8 (T16)	
CALCORD	15	MEDICAL	156.0750	156.7 (T6)	156.0750	156.7 (T6)	MEDICAL
A/G	6	AIR TO GROUND	159.3150	192.8	159.3150	192.8	AIR TO GROUND IS CDF TAC 17
GUARD	16	EMERGENCY	168.6250		168.6250	110.9	EMERGENCY USE ONLY
9. Prepared by: Name: B.J. Corey		Pos/Title: RESL		Signature:			
ICS 204		Date/Time: 7/28/2018		2318 hrs			

ASSIGNMENT LIST (ICS 204)

1. Incident Name: Carr		2. Operational Period: Date From: 07/29/18 Date To: 07/30/18 Time From: 0700 Time To: 0700				3. Branch: IV Div/Group: U Uniform Page 1 of 2	
4. Operations Personnel: Operations Section Chief: Derrick Davis Night Ops: Tony Brownell Branch Director: Mike Webb Branch Safety: Mike Watner, Division/Group Supervisor: Chip Fowler Chris Gerking (T)							
5. Resources Assigned:		** Resources Below are 24 hour resources unless stated **				Reporting Location, Special Equipment, Remarks, Notes, and Information Time Location	
Resource Identifier	Leader	Personnel	Request #				
STA XSM 2276A*	Cardosi, Steve	21	E-270	0700-0700	ICP		
STA OES 1821A	Nunez,scott	22	E-274	0700-0700	ICP		
STA OES 0801A	Sjotvedt, Steven	22	E-275	0700-0700	ICP		
STA XSM 2275A*	Emil Picchi	21	E-276	0700-0700	ICP		
STA TBD				-	ICP		
ENG SHA 56	Pereria, Mark	3	E-263	0700-0700	ICP		
STC TBD				-	ICP		
STC TBD				-	ICP		
STC TBD				-	ICP		
STC TBD				-	ICP		
STC TBD				-	ICP		
T/F XBU 3001	Fowler, Chip	13	E-278	0700-0700	ICP		
ENG SHS 559	Painter, David	3	E-120	0700-0700	ICP		
STG TBD				-	ICP		
STG TBD				-	ICP		
STG TBD				-	ICP		
STG TBD				-	ICP		
STG TBD				-	ICP		

6. Work Assignments:
Provide for Responder safety, civilian rescue, and evacuation.
Effect structure defense tactics.

7. Special Instructions:
* Denotes ALS resource.

8. Communications (radio and/or phone contact numbers needed for this assignment):							
Name	Ch	Function	Rx Freq	Rx Tone	Tx Freq	Tx Tone	Notes
SHA CMD T2	1	COMMAND	154.4300	136.5	159.0150	123.0 (T2)	BASS MTN
CDF T32	12	TACTICAL	151.2425	192.8 (T16)	151.2425	192.8 (T16)	
CALCORD	15	MEDICAL	156.0750	156.7 (T6)	156.0750	156.7 (T6)	MEDICAL
A/G	6	AIR TO GROUND	159.3150	192.8	159.3150	192.8	AIR TO GROUND IS CDF TAC 17
GUARD	16	EMERGENCY	168.6250		168.6250	110.9	EMERGENCY USE ONLY

9. Prepared by: Name: B.J. Corey Pos/Title: RESL Signature:
ICS 204 Date/Time: 7/28/2018 2318 hrs

ASSIGNMENT LIST (ICS 204)

1. Incident Name: <p style="text-align: center; margin-top: 5px;">Carr</p>		2. Operational Period: Date From: 07/29/18 Date To: 07/30/18 Time From: 0700 Time To: 0700				3. Branch: IV Div/Group: U <p style="text-align: center;">Uniform</p>	
4. Operations Personnel: Operations Section Chief: Derrick Davis Night Ops: Tony Brownell Branch Director: Mike Webb Branch Safety: Mike Watner, Division/Group Supervisor: Chip Fowler Chris Gerking (T)							
5. Resources Assigned:		** Resources Below are 24 hour resources unless stated **			Reporting Location, Special Equipment, Remarks, Notes, and Information Time Location		
Resource Identifier	Leader	Personnel	Request #				
W/T PVT E-353	Douglas, Jason	2	E-353	0700-0700	ICP		
W/T PVT E-354	Mitch	2	E-354	0700-0700	ICP		
W/T PVT E-355	Ken	2	E-355	0700-0700	ICP		
W/T PVT E-360	Miller, Jim	2	E-360	0700-0700	ICP		
6. Work Assignments: Provide for Responder safety, civilian rescue, and evacuation. Effect structure defense tactics.							
7. Special Instructions: * Denotes ALS resource.							
8. Communications (radio and/or phone contact numbers needed for this assignment):							
Name	Ch	Function	Rx Freq	Rx Tone	Tx Freq	Tx Tone	Notes
SHA CMD T2	1	COMMAND	154.4300	136.5	159.0150	123.0 (T2)	BASS MTN
CDF T32	12	TACTICAL	151.2425	192.8 (T16)	151.2425	192.8 (T16)	
CALCORD	15	MEDICAL	156.0750	156.7 (T6)	156.0750	156.7 (T6)	MEDICAL
A/G	6	AIR TO GROUND	159.3150	192.8	159.3150	192.8	AIR TO GROUND IS CDF TAC 17
GUARD	16	EMERGENCY	168.6250		168.6250	110.9	EMERGENCY USE ONLY
9. Prepared by: Name: B.J. Corey Pos/Title: RESL ICS 204 Date/Time: 7/28/2018 2318 hrs Signature:							

ASSIGNMENT LIST (ICS 204)

1. Incident Name: Carr		2. Operational Period: Date From: 07/29/18 Date To: 07/30/18 Time From: 0700 Time To: 0700				3. Branch: North Cont Div/Group: Shasta Group	
4. Operations Personnel: Operations Section Chief: Derrick Davis Night Ops: Tony Brownell Branch Director: Marlo Gomez Division/Group Supervisor: Pat Bell/ Justin Reglin						Page 1 of 2	
5. Resources Assigned:		** Resources Below are 24 hour resources unless stated **				Reporting Location, Special Equipment, Remarks, Notes, and Information	
Resource Identifier	Leader	Personnel	Request #	Time	Location		
CRW 2 TBD				-	Lakeshore Station		
CRW 2 TBD				-	Lakeshore Station		
CRW 2 TBD				-	Lakeshore Station		
CRW 2 TBD				-	Lakeshore Station		
CRW 2 TBD				-	Lakeshore Station		
CRW 2 TBD				-	Lakeshore Station		
DOZ SHF 79	Rivers, Victor	3	E-200000	0700-1900	Lakeshore Station		
DOZ MDF 4	St John, Perry	2	E-200001	0700-1900	Lakeshore Station		
DOZ TBD				-	Lakeshore Station		
DOZ TBD				-	Lakeshore Station		
DOZ TBD				-	Lakeshore Station		
DOZ TBD				-	Lakeshore Station		
DOZ TBD				-	Lakeshore Station		
DOZ TBD				-	Lakeshore Station		
MAST McCloud	McCloud	1	E-200004	0700-1900	Lakeshore Station		
FALM TBD				0700-1900	Lakeshore Station		
TFLD ANDERSON O-200000	Anderson, Mike	1	O-200000	0700-0700	Lakeshore Station		
TFLD MATA O-200001	Mata, Abel	1	O-200001	0700-0700	Lakeshore Station		
6. Work Assignments: Construct contingency line from Bear Creek Mtn. to County Line Rd. Prepare indirect control line for possible firing operation. Reopen and prepare existing dozer lines on Backbone Ridge from Shasta Lake to Dog Creek Mtn.							
7. Special Instructions: * Denotes ALS resource.							
8. Communications (radio and/or phone contact numbers needed for this assignment):							
Name	Ch	Function	Rx Freq	Rx Tone	Tx Freq	Tx Tone	Notes
SHA CMD T2	1	COMMAND	154.4300	136.5	159.0150	123.0 (T2)	BASS MTN
NIFC T6	13	TACTICAL	166.7750	131.8 (T3)	166.7750	131.8 (T3)	
CALCORD	15	MEDICAL	156.0750	156.7 (T6)	156.0750	156.7 (T6)	MEDICAL
A/G	6	AIR TO GROUND	159.3150	192.8	159.3150	192.8	AIR TO GROUND IS CDF TAC 17
GUARD	16	EMERGENCY	168.6250		168.6250	110.9	EMERGENCY USE ONLY
9. Prepared by: Name:		B.J. Corey		Pos/Title: RESL		Signature:	
ICS 204		Date/Time: 7/28/2018		2318 hrs			

ICS 205 - INCIDENT RADIO COMMUNICATIONS PLAN


1. Incident Name: Carr
Branches I and II

2. Date/Time Prepared Date: 07/28/2018 Time: 1830

3. Operational Period: Date From: 07/29/18 Date To: 07/30/18
Time From: 0700 Time To: 0700

4. Communications		Name	Assigned To	Rx Freq	Rx Tone	Tx Freq	Tx Tone	Notes
Ch#	Function							
1	COMMAND	SHA CMD T2	ALL DIVISIONS	154.4300	136.5	159.0150	123.0 (T2)	BASS MTN
2	COMMAND	SHA CMD T4	ALL DIVISIONS	154.4300	136.5	159.0150	136.5 (T4)	INSKIP MTN
3	COMMAND	SHA CMD T14	ALL DIVISIONS	154.4300	136.5	159.0150	151.4 (T14)	HOADLEY MTN
4	COMMAND	SHA CMD T15	ALL DIVISIONS	154.4300	136.5	159.0150	162.2 (T15)	SUGARLOAF MTN
5	COMMAND	CALAW1	ALL DIVISIONS	154.9200	0	154.9200	0	LE INTEROPERABILITY
6	AIR TO GROUND	A/G	INCIDENT WIDE	159.3150	192.8	159.3150	192.8	AIR TO GROUND IS CDF TAC 17
7	TACTICAL	VFIRE 23	DIV X	154.2950	156.7 (T6)	154.2950	156.7 (T6)	
8	TACTICAL	VFIRE 24	DIV V	154.2725	156.7 (T6)	154.2725	156.7 (T6)	
9	TACTICAL	VFIRE 25	DIV Y	154.2875	156.7 (T6)	154.2875	156.7 (T6)	
10	TACTICAL	VFIRE 26	County Line	154.3025	156.7 (T6)	154.3025	156.7 (T6)	
11	TACTICAL	NIFC T5	DIV C	166.7250	131.8 (T3)	166.7250	131.8 (T3)	
12	TACTICAL	NIFC T6	DIV H	166.7750	131.8 (T3)	166.7750	131.8 (T3)	
13	TACTICAL	NIFC T7	SW Cont	168.2500	131.8 (T3)	168.2500	131.8 (T3)	
14	TACTICAL	CDF T32	DIV F	151.2425	192.8 (T16)	151.2425	192.8 (T16)	
15	MEDICAL	CALCORD	INCIDENT WIDE	156.0750	156.7 (T6)	156.0750	156.7 (T6)	MEDICAL
16	EMERGENCY	GUARD	INCIDENT WIDE	168.6250		168.6250	110.9	EMERGENCY USE ONLY
17								
18								
19								
20	EMERGENCY	GUARD	ALL DIVISIONS	168.6250		168.6250	110.9	EMERGENCY USE ONLY

5. Special Instructions

6. Prepared by (Communications Unit Leader): Name: Tom Webb
Signature: 
Date/Time: 07/28/18 1830


ICS 205 - INCIDENT RADIO COMMUNICATIONS PLAN

CONTROLLED UNCLASSIFIED
INFORMATION//BASIC

1. Incident Name: Carr Branches III and IV	2. Date/Time Prepared Date: 07/28/2018 Time: 1830	3. Operational Period: Date From: 07/29/18 Date To: 07/30/18 Time From: 0700 Time To: 0700
---	--	---

4. Communications									
Ch#	Function	Name	Assigned To	Rx Freq	Rx Tone	Tx Freq	Tx Tone	Notes	
1	COMMAND	SHA CMD T2	All Divisions	154.4300	136.5	159.0150		BULLY CHOOP	
2	COMMAND	SHA CMD T4	All Divisions	154.4300	136.5	159.0150		SHASTA BALLY	
3	COMMAND	SHA CMD T14	All Divisions	154.4300	136.5	159.0150		SOUTH FORK MTN	
4	COMMAND	SHA CMD T15	All Divisions	154.4300	136.5	159.0150		BEAR MTN	
5	COMMAND	CALAW1	All Divisions	154.9200	0	154.9200	0		
6	AIR TO GROUND	A/G	INCIDENT WIDE	159.3150	192.8	159.3150	192.8	AIR TO GROUND IS CDF TAC 17	
7	TACTICAL	CDF T26	DIV M	159.2925	192.8 (T16)	159.2925	192.8 (T16)		
8	TACTICAL	CDF T27	DIV O	159.3075	192.8 (T16)	159.3075	192.8 (T16)		
9	TACTICAL	CDF T28	DIV P	151.1825	192.8 (T16)	151.1825	192.8 (T16)		
10	TACTICAL	CDF T29	DIV S	151.3475	192.8 (T16)	151.3475	192.8 (T16)		
11	TACTICAL	CDF T30	DIV T	151.3925	192.8 (T16)	151.3925	192.8 (T16)		
12	TACTICAL	CDF T32	DIV U	151.2425	192.8 (T16)	151.2425	192.8 (T16)		
13	Tactical	NIFC T6	Shasta Group	166.7750	131.8 (T3)	166.7750	131.8 (T3)		
14	TACTICAL	NIFC T7	SW Cant	168.2500	131.8 (T3)	168.2500	131.8 (T3)		
15	MEDICAL	CALCORD	INCIDENT WIDE	156.0750	156.7 (T6)	156.0750	156.7 (T6)	MEDICAL	
16	EMERGENCY	GUARD	INCIDENT WIDE	168.6250	0.0	168.6250	110.9	EMERGENCY USE ONLY	
17									
18									
19									
20	EMERGENCY	GUARD	All Divisions	168.6250	0.0	168.6250	110.9	EMERGENCY USE ONLY	

5. Special Instructions

6. Prepared by (Communications Unit Leader): Name: Tom Webb	Signature: 
ICS 205 - CONTROLLED UNCLASSIFIED INFORMATION//BASIC	Date/Time: 07/28/18 1830

SAFETY MESSAGE/PLAN (ICS 208)

INCIDENT NAME:
CARR FIRE CA-SHU-007808

Operational Period: Date From: 7/29/18 Date to: 7/30/18
Time From: 0700 Time to: 0700

USE LOOKOUTS, COMMUNICATIONS, ESCAPE ROUTES, SAFETY ZONES
Wear your Personal Protective Equipment during ALL Operations

MAJOR HAZARDS AND RISKS

Fire Behavior/Weather

Monitor weather for wind shifts, temperature changes, and decreased RH's throughout the day. Expect fuel and terrain driven fire, have a contingency plan with established decision points and safety zones.

Hydration/Nutrition/Fatigue

EXTREME HEAT: Drink plenty of fluids throughout the day, take tactical pauses to rehydrate and eat accordingly. Address dehydration and fatigue concerns immediately upon symptom onset, do not delay treatment for dehydration emergencies.

Situational Awareness/Accountability

Ensure that all personnel working for you are accounted for. Ensure clear Leader's Intent is communicated to your personnel by explaining **TASK, PURPOSE, and END STATE**. This will lead to your goals being accomplished safely

Driving

Steep, narrow, one-way, dusty roads throughout fire area. Maintain safe following distances and appropriate speed when traversing low visibility roadways. Flag unstable roads and other hazards that may be encountered while driving. Use caution and slow for uncontrolled intersections.

Hazardous Trees/Snags

Identify, Communicate, and flag hazardous trees. Avoid parking or taking breaks under trees. Mitigate hazards when possible with qualified felling personnel.

Line Construction

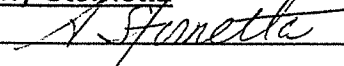
Conduct thorough briefing for all personnel, use downhill line construction checklist (IRPG pg.8). Follow "Look Up, Look Down, Look Around" procedures (IRPG pg 2-3). Utilize Risk Management Process (IRPG pg 1)

Public in and around fire area

Be familiar with evacuation routes, give yourself plenty of time for escape and implement PACE due to possible delays because of heavy traffic and pedestrians around fire.

Prepared By: Anthony Stornetta

Position/Title: SOF1(T)

Signature: 

ICS 208	IAP Page	Date/Time: 7/28/18 1830 hrs
---------	----------	-----------------------------

MEDICAL PLAN (ICS 206)

1. Incident Name: CARR INCIDENT		2. Operational Period: Date From: 07/29/2018 Date To: 07/30/2018 Time From: 07:00 Time To: 07:00					
3. Medical Aid Stations: MEDICAL UNIT LEADER: (408) 710-7196 COMMUNICATIONS UNIT: (530) 949-6816							
Name	Location	Contact Number(s)/Frequency	Paramedics on Site?				
MERT	BASE CAMP (BY CDC SLEEPING AREA)	(530) 310-0716	RN & PA				
EXPEDITORS	TRAILER ROW	---	NONE				
4. Transportation (indicate air or ground):							
Ambulance Service	Location	Contact Number(s)/Frequency	Level of Service				
AMR 145	HWY 299 X MAGNOLIA & BASE CAMP	CDF COMMAND 2 T14	ALS				
MERCY 115	HWY 299 X MAGNOLIA AVE & BASE CAMP	CDF COMMAND 2 T14	ALS				
REACH AIRSHIP 5 (NIGHT)	1524 East St. Redding	(877) 939-6300	RN				
PHI AIR MED	5900 Old Oregon Trail Redding	(800) 597-9571	RN				
CHP 14 & 16 (HOIST)	2651 Gold Street (Benton Airpark), Redding	(530) 225-2040	ALS 24 HOUR HOIST				
NATIONAL GUARD 840	REDDING MUNI HELIBASE	CDF COMMAND 2 T14	24 HOUR HOIST				
5. Hospitals:							
Hospital Name	Address, Latitude & Longitude if Helipad	Contact Number(s)/ Frequency	Travel Time		Trauma Center	Burn Center	Helipad
			Air	Ground			
SHASTA REG MED CTR MED 2	1100 BUTTE ST, REDDING 40° 35.106'N, 122° 23.268'W	(530) 244-5400 468.025 Tx, 468.025 Rx PL 5	10 MIN	29 MIN	YES LEVEL: 3	NO	YES
MERCY MED CTR MED 4	2175 ROSALINE AVE, REDDING 40° 34.332'N, 122° 23.796'W	(530) 225-7201 468.075 Tx, 463.000 Rx PL 5	10 MIN	29 MIN	YES LEVEL: 2	NO	YES
UC DAVIS MED 8	2315 STOCKTON BLVD SACRAMENTO 38° 33.360'N, 121° 27.330'W	(916) 734-2011 446.525 Tx, 203.5 Rx	1.25 HOUR	3.5 HOUR	YES Level: 1	YES	YES
6. Special Medical Emergency Procedures:				BASE CAMP EMERGENCY: CONTACT COMMUNICATIONS UNIT AT: (530) 949-6816 report patient complaint/condition and location. Medical Staff will respond to stabilize incident <ul style="list-style-type: none"> • COMMUNICATIONS Unit contacts: <ol style="list-style-type: none"> 1. Operations 2. Medical 3. Safety 4. Logistics INJURY REPORTING PROCEDURES CHIEF COMPLAINT _____ LOCATION OF PATIENT _____ TRANSPORT REQUEST BY: AIR ___ GROUND ___ DIVISION _____ CREW _____ POINT OF PICKUP _____ LAT _____ LONG _____ IS EMT WITH THE PATIENT: YES ___ NO ___ AGE _____ SEX: MALE ___ FEMALE ___ **Pre-determined rendezvous location for transfer from rescue helicopter to ground ambulance or air ambulance: SKY RANCH HELIBASE** N 40°29.49 W 122°22.27 7400 MARKET ST REDDING, 96003			
LINE EMERGENCY: Crew Supervisor to contact Division Supervisor with patient complaint/condition, location, and resource needs. <ul style="list-style-type: none"> • Division Supervisor contacts and gives report on conditions, complaint/condition, and resource needs to: <ol style="list-style-type: none"> 1. Nearest Line FEMT/FEMP 2. Communications Unit • Emergency or Priority traffic received: Communication Unit will clear the command channel for emergency traffic only, for the duration of the MAJOR IWI • Communications Unit will make proper notifications • OPERATIONS can declare a MAJOR IWI based on the report on conditions from the division supervisor • Division Supervisor or designee will serve as point of contact (IWI SUPERVISOR) and run the emergency utilizing the <u>COMMAND CHANNEL</u> and <u>CALCORD</u> for the tac net during the IWI **ALL EMERGENCIES: Secure the area and identify witnesses for later investigation. Keep an accurate log of events** ***START 20 MINUTE TIMER IF MAJOR IWI***							
7. Prepared by (Medical Unit Leader): Name: JESSE WINNEN Signature:							
8. Approved by (Safety Officer): ANTHONY STORNETTA Signature:							
ICS 206	IAP Page _____	Date/Time: 07/28/2018 1800					



STRUCTURE DEFENSE GUIDE

STRUCTURE TRIAGE DECISION PROCESS (S-FACTS)

SURVIVAL

- Initial Assessment: can you survive here? **If not, LEAVE NOW!**
- Is there a Safety Zone nearby? **If not, LEAVE NOW! (IRPG)**
- Do you have a viable Escape Route?
- What is the decision point at which you will leave based on fire behavior and rate of spread?
- Is there a Temporary Refuge Area (TRA) on site? **If not, LEAVE NOW!**
 - Preplanned area for immediate, temporary refuge
 - Use of fire shelter should not be necessary
 - Is there a viable Escape Route to the TRA or Safety Zone?
- Is "Prep and Go" tactic an option?
- Do you have communications with your supervisor and adjoining forces?
- If safety issues cannot be mitigated, **LEAVE NOW!**

FIRE ENVIRONMENT

- Can you survive based on current and expected fire behavior? **If not, LEAVE NOW!**
- Look up, Look Down, Look Around Indicators:
 - Fuels (characteristics, moisture, temperature)
 - What will the intensity of the fire be when it arrives?
 - How long will it take to consume the fuels?
 - Wind
 - Current speed/direction
 - Expect changing winds
 - Terrain
 - Are you in a chute, chimney, or saddle? **If yes, LEAVE NOW!**
 - Is wind in alignment with topography?
 - What is your position relative to topography?
 - Are you mid slope or on top of a ridge?
 - Atmospheric Stability
 - Fire Behavior (requires constant monitoring)
 - Spotting, crowning, sheeting, rate of spread?
 - Flame length and height?
- Other weather considerations:
 - What is the current relative humidity?
 - Is there an expected change?
 - Are thunderstorms forecasted?

ACCESS

- Is access compatible with time and distance factors necessary to utilize as an Escape Route to a Safety Zone?
 - Road surface adequate for speed necessary?
 - Adequate width?
 - Turnaround/turnouts?
 - Bridges within limits for fire apparatus?
 - Drainage ditches/culverts?
 - Steep grades?
 - Is there a safe place to spot apparatus?

CONSTRUCTION/CLEARANCE

- Does the structure have adequate defensible space, based on topography, fuels, and current and expected fire behavior?
- Can defensible space problems be mitigated quickly?
- Will building materials and yard clutter compromise safety?
- Is the construction wood siding or shake shingle roof?
- Are there vent openings, open eaves, large glass windows facing fire front, decks with vegetation below?
 - Will ember intrusion through attic or foundation vents be a problem?
- What are the contents in the garage and outbuildings?
- Are there hazardous materials present?
- Are there propane tanks, fuel tanks, or power lines?
- Is there an adequate water supply nearby?
- Are additional resources needed to mitigate issues?
- Consider "Prep and Go" or "Prep and Defend" tactics

TIME CONSTRAINTS

- Is there time for an adequate size up of the structure defense problem?
- Is there time to mitigate safety concerns?
- Is there time and adequate resources to properly prepare and defend the structure?
- Is there time to escape, utilizing Escape Routes, to a Safety Zone? **If not, LEAVE NOW!**

STAY OR GO

- Tactical decision based on the S-FACTS
- Is it safe to stay? If no, utilize "Check and Go" tactic
- Is there time to prepare the structure for defense and what will the fire behavior be when the fire gets here?
- "Prep and Go" or "Fire Front Following" tactics should be used when it is not safe to "Prep and Defend"

STRUCTURE TRIAGE CATEGORIES

Not-Threatened

- Safety Zone nearby and TRA present at structure
- Construction features/defensible space make the structure unlikely to ignite
- Residents may/may not have evacuated

Threatened Defensible

- Safety Zone nearby and TRA present at structure
- Construction features/defensible space require structure defense tactics during fire front impact
- Residents may/may not have evacuated

Threatened non-Defensible

- Lack of adequate Safety Zone nearby
- Structure cannot be safely defended
- Residents must be evacuated

ENTRAPMENT AVOIDANCE

- Are you adhering to the **10 Standard Firefighting Orders?** (*IRPG*)
- Have you considered the **18 Situations that Shout Watch Out?**
- Have you considered the **Common Denominators of Fire Behavior on Tragedy Fires?** (*IRPG*)
- Are you maintaining **LCES?** (*IRPG*)
- Look Up, Look Down, Look Around (*IRPG*)
- Have Decision Points ("Trigger Points") been established?
- Conduct Risk Management (*IRPG*)
 - Situational Awareness – Hazard Assessment – Hazard Control – Decision Point – Evaluate

FIRING OPERATION CHECKLIST

Location: _____

Date: _____ Time: _____

Firing Supervisor _____

1. Personnel Briefing

- Objectives
- Conditions (fire environment)
- Resource assignments identified
 - Firing personnel
 - Holding forces
 - Lookouts
- Ignition plan/sequence
- Communication Plan
- Contingency Plan
- Safety issues

2. Go / No-Go

- All personnel briefed
- Weather forecast reviewed
- Resources in place
- Lookouts posted as needed
- Anchor and termination firing points identified
- Communications systems in place
- Fire behavior forecast reviewed
- Escape routes and safety zones established and made known
- Adjoining forces/Air Attack notified

3. Approval Prior To Firing

- Division Supervisor
- Branch Director
- Operations

4. Other Notifications

- Other: _____
- Other: _____

Attach Firing Operations Checklist to ICS-214



PUBLIC INFORMATION



Incident Information Line: (530) 225-2510
Incident Media Line: (530) 448-2466

STATUS	
Incident Start Date: 7/23/2018	Incident Start Time: 1:15 PM
Cause: Mechanical Failure of Vehicle	Acres:
Containment:	Total Personnel:

MEDIA – The California State Penal Code Section 409.5(d) allows the news media to enter scenes of disaster, riot or civil disturbance. Properly identified members of the news media should not be restricted from entering locations specified within the code. However, this does not include crime scenes, private property and does not imply that the news media may interfere with incident operations while they are in the areas of concern. More information can be found [here](#).



CAL FIRE SOCIAL MEDIA POLICY – When assigned to a CAL FIRE incident, you will adhere to the CAL FIRE Social Media Policy, Section 0691. You can find further information about the CAL FIRE Social Media Policy [here](#).



PHOTOGRAPHS AND VIDEOS OF INCIDENT – We are in a new era of media. Media no longer means news/broadcast industry, but now refers to anyone that has the capability to shoot video, photographs and post them onto social media sites in a matter of minutes. Unfortunately, we have seen some instances of photographs or videos that have depicted unsafe, unprofessional or embarrassing circumstances which are a serious breach of ethics. When this happens, it reflects poorly on all that are attached to this incident. Posting an inappropriate video, photo or blog comment could expose oneself to unwanted ramifications. It may be unsafe to shoot photos or video and a firefighter who is concentrating on a camera loses their situational awareness.

The Public Information Office would like copies of the video and pictures that you safely took while not in an emergency situation, fire suppression activity or in an overhead assignment. Bring your video and pictures to the Public Information trailer; they will be reviewed and possibly uploaded to our many CAL FIRE social media sites. Remember, we don't want photographs or videos that depict unsafe, unprofessional or embarrassing circumstances, which are a serious breach of ethics.

LOST AND FOUND – The Information Section will manage lost and found items for the incident. If you have lost an item please leave your contact information and what you have lost at the Information Section. If you have found an item on the incident, bring the item to the Information Section with your contact information as well.

MAIL SERVICE – The Information Section can assist you with sending and receiving mail. The address is Shasta District Fairgrounds 1890 Briggs St. Anderson CA. 96007



CARR FIRE

CA-SHU-007808

FINANCE MESSAGE

DATE: 7/29/2018

- Finance Section is located in Fusaro Building
 - Please come by the Time Unit and start your and update your FC-33
 - Vendors please drop off your agreements to the Time Unit
 - Shift Tickets need to be completed by line supervisor and turned in at the end of each shift.
 - All injuries need to be reported to the COMP / CLAIMS Unit
 - All property Damage must be reported and documented
 - Please report any Vehicle Damage this includes Rental Vehicles
 - Local Government please check in with OES
 - Federal Time: Timekeeper on site.
 - **OFF-SITE FEEDING IS NOT APPROVED**
 - Water usage report needs to be turned in daily to the COMP / CLAIMS Unit
-
- **This fire is under Cost Apportionment**
 - **All DIVS, OPBD, STAM need to debrief with the Cost Apportionment Team Daily**
 - Cost Apportionment is located in the trailer directly across from Fusaro Hall

INCIDENT BILLING INFORMATION

CAL FIRE – SHASTA / TRINITY UNIT

875 CYPRESS AVE.
Redding Ca. 96001

Index Code: 2400

E-fund Billing Code: 013860

Federal P Code: PNL1A6 (1502) [P]

STATE OF CALIFORNIA
DEPARTMENT OF FORESTRY AND FIRE PROTECTION
PROPERTY CERTIFICATION OF LOCATION OR DAMAGE
CERTIFICATE OF RESPONSIBILITY FOR INCIDENT OCCURRENCE
CAL FIRE-101 page 1 of 2 (1/07)

NOTE: This form must not be used to certify lost, stolen or worn out property. A STD 152 Property Survey Report must be completed.

DOC. NUMBER: _____

LOCATION / INCIDENT NAME:	INCIDENT NUMBER:	UNIT:	REGION:	DATE:
---------------------------	------------------	-------	---------	-------

THE FOLLOWING ARTICLES WERE: (broken, left on line, damaged, or other)

DATE OF OCCURRENCE: _____

QUANTITY	UNIT OF MEAS.	CAL FIRE STOCK NUMBER (COMPLETE WHENEVER ASSIGNED)	DESCRIPTION <small>(INDICATE SIZE, MAKE, MODEL, TYPE, ETC., TO CLEARLY DESCRIBE THE ITEM, PROVIDE ADEQUATE DATA TO EFFECTIVELY IDENTIFY EQUIPMENT OR PROPERTY.)</small>	PROPERTY NUMBER

LOCATION OF ITEMS: _____

REMARKS:

SIGNATURE OF PERSON CERTIFYING OCCURRENCE AS DESCRIBED

SIGNATURE:	PRINTED NAME:	TITLE:	DATE:
------------	---------------	--------	-------

UNIT SUPERVISOR'S APPROVAL

COMMENTS: _____

SIGNATURE OF UNIT ADMINISTRATOR:	TITLE:	DATE:
----------------------------------	--------	-------



WATER USAGE REPORT

DATE: _____

Division / Group: _____

AGENCY ID / VENDOR: _____

i.e.. Strike Team 1110C, Acme Water Tenders

REQUEST # _____

TURN INTO FINANCE DAILY

WATER SOURCE LOCATION	Hydrant	Open source i.e. pond	Tank	Gallons Used	Property Owner / Contact Number if known **

****Please note if you made contact with property owner and their contact.**
 (Use reverse side if needed.)
 Information: _____

The intent of this document is intended to track, record and validated the amount of water used on a incident. It's not intended to review the performance of equipment using the water on an incident.

SHIFT TICKET EXAMPLE

EMERGENCY SHIFT TICKET and EVALUATION FORM						Contractor Name													
Incident or Project Name LILAC INC			Incident Number CAMVU024612		Request Number E#		DOZER DUDE												
Agreement Number XXX - 000000 - 00						Operator #1 BOB SMITH		Operator #2 TOM SMITH											
Equipment Make CAT			Equipment Model / Type D6XM			<input checked="" type="checkbox"/> Contractor <input type="checkbox"/> Government		Operator Furnished By:											
Serial Number FULL VIN#			Licence Number 1234567			<input checked="" type="checkbox"/> Contractor <input type="checkbox"/> Government		Operating Supplies Furnished By:											
Equipment Use (Circle) <u>Hours</u> Days / Miles						<input checked="" type="checkbox"/> Inspected <input type="checkbox"/> Released by Government <input type="checkbox"/> Withdrawn by Contractor		<input type="checkbox"/> Under Agreement											
Date	Start	Stop	Work	Assignment		Remarks/Comments ** 2 OPERATORS													
12/8	0700	2400	17	DIV M															
12/9	0001	0700	7	DIV M															
Vendor Rating						Govt. Rep. Name and Position - PRINT													
<table border="1"> <tr> <th>Poor*</th> <th>Avg.</th> <th>Good</th> <th>Exc.</th> <th>N/A</th> </tr> <tr> <td></td> <td></td> <td></td> <td></td> <td></td> </tr> </table>						Poor*	Avg.	Good	Exc.	N/A						Mike Weber			
Poor*	Avg.	Good	Exc.	N/A															
Met Performance Expectations						Govt. Rep. Signature													
Equipment in Safe Working Condition						Mike Weber													
Operator Skill Level						Contractor Signature													
Operates Safely						Bob Smith													
Operator's Cooperation Level						Date		Time											
Overall Performance						08/04/15		0800											
* NOTE: Any rating of POOR requires an explanation in Comment Section. **Final evaluation or for more documentation, use an ICS Form 230 or equivalent.						CALFIRE 297 (Rev 3-2011)													
Pink - Finance		Blue - Home Unit HE Coordinator		Yellow - Vendor		White - Govt Representative													

EMERGENCY SHIFT TICKET and EVALUATION FORM						Contractor Name													
The responsible Government Officer will complete this form each shift						DUDE TRANSPORT													
Incident or Project Name LILAC INC			Incident Number CAMVU 024612		Request Number E #		Operator #1 BOB SMITH		Operator #2 TOM SMITH										
Agreement Number XXX - 000000 - 00						<input checked="" type="checkbox"/> Contractor <input type="checkbox"/> Government		Operator Furnished By:											
Equipment Make TRANSPORT/ KENWORTH			Equipment Model / Type COZAD TRAILER /26 WHEELS			<input checked="" type="checkbox"/> Contractor <input type="checkbox"/> Government		Operating Supplies Furnished By:											
Serial Number 1XP3ESMP14239012			Licence Number 9999999			<input checked="" type="checkbox"/> Inspected <input type="checkbox"/> Released by Government <input type="checkbox"/> Withdrawn by Contractor		<input type="checkbox"/> Under Agreement											
Date	Start	Stop	Work	Assignment		Remarks/Comments ** 2 OPERATORS													
12/8	0700	2400	17	DIV M															
12/9	0001	0700	7	DIV M															
Vendor Rating						Govt. Rep. Name and Position - PRINT													
<table border="1"> <tr> <th>Poor*</th> <th>Avg.</th> <th>Good</th> <th>Exc.</th> <th>N/A</th> </tr> <tr> <td></td> <td></td> <td></td> <td></td> <td></td> </tr> </table>						Poor*	Avg.	Good	Exc.	N/A						Mike Weber			
Poor*	Avg.	Good	Exc.	N/A															
Met Performance Expectations						Govt. Rep. Signature													
Equipment in Safe Working Condition						Mike Weber													
Operator Skill Level						Contractor Signature													
Operates Safely						Bob Smith													
Operator's Cooperation Level						Date		Time											
Overall Performance						08/04/15		0800											
* NOTE: Any rating of POOR requires an explanation in Comment Section. **Final evaluation or for more documentation, use an ICS Form 230 or equivalent.						CALFIRE 297 (Rev 3-2011)													
Pink - Finance		Blue - Home Unit HE Coordinator		Yellow - Vendor		White - Govt Representative													

Turn shift tickets into Finance.

SHIFT TICKET EXAMPLE

EMERGENCY SHIFT TICKET and EVALUATION FORM					Contractor Name	
Incident or Project Name LILAC INC		Incident Number CAMVU 024612	Request Number E or S # Here		Contractor Name H2O DUDE	
Agreement Number XXX - 000000 - 00		Operator #1 BOB SMITH	Operator #2	Operator Furnished By: <input checked="" type="checkbox"/> Contractor <input type="checkbox"/> Government		
Equipment Make FREIGHTLINER		Equipment Model / Type WATER TENDER 2500+ TYPE 1			Operating Supplies Furnished By: <input checked="" type="checkbox"/> Contractor <input type="checkbox"/> Government	
Serial Number LAST 8 OF VIN#		Licence Number 55555555			Equipment Status <input checked="" type="checkbox"/> Inspected <input checked="" type="checkbox"/> Under Agreement <input type="checkbox"/> Released by Government <input type="checkbox"/> Withdrawn by Contractor	
Equipment Use (Circle) Hours Days / Miles				Remarks/Comments **		
Date Mo / Day	Start	Stop	Work	Assignment		
12/8	0001	0700	7	OFF SHIFT		
12/8	0700	1900	12	BASE CAMP		
12/8	1900	2400	5	OFFSHIFT		
Vendor Rating				Govt. Rep. Name and Position - PRINT		
		Poor*	Avg.	Good	Exc.	N/A
Met Performance Expectations		Vendor Rating must be done.			Govt. Rep. Name and Position - PRINT Mike Weber	
Equipment in Safe Working Condition					Govt. Rep. Signature <i>Mike Weber</i>	
Operator Skill Level					Contractor Signature <i>Bob Smith</i>	
Operates Safely					Date 08/04/15	
Operator's Cooperation Level					Time 0800	
Overall Performance					Calfire 297 (Rev 3-2011)	
* NOTE: Any rating of POOR requires an explanation in Comment Section. **Final evaluation or for more documentation, use an ICS Form 230 or equivalent.						
Pink - Finance		Blue - Home Unit HE Coordinator		Yellow - Vendor		White - Govt Representative

EMERGENCY SHIFT TICKET and EVALUATION FORM					Contractor Name	
The responsible Government Officer will complete this form each shift					Contractor Name WATER GUY	
Incident or Project Name LILAC INC		Incident Number CAMVU 024612	Request Number E OR S # Here		Operator #1 BOB SMITH	
Agreement Number XXX - 000000 - 00		Operator #2 BILL SMITH	Operator Furnished By: <input checked="" type="checkbox"/> Contractor <input type="checkbox"/> Government			
Equipment Make PETERBUILT		Equipment Model / Type WATER TENDER 2500 + TYPE 1			Operating Supplies Furnished By: <input checked="" type="checkbox"/> Contractor <input type="checkbox"/> Government	
Serial Number LAST 8 OF VIN#		Licence Number 99999999			Equipment Status <input checked="" type="checkbox"/> Inspected <input checked="" type="checkbox"/> Under Agreement <input type="checkbox"/> Released by Government <input type="checkbox"/> Withdrawn by Contractor	
Equipment Use (Circle) Hours Days / Miles				Remarks/Comments **		
Date Mo / Day	Start	Stop	Work	Assignment		
12/8	0700	2400	17	DIV M		
12/9	0001	0700	7	DIV M		
Vendor Rating				Govt. Rep. Name and Position - PRINT		
		Poor*	Avg.	Good	Exc.	N/A
Met Performance Expectations		Vendor Rating must be done.			Govt. Rep. Name and Position - PRINT Mike Weber	
Equipment in Safe Working Condition					Govt. Rep. Signature <i>Mike Weber</i>	
Operator Skill Level					Contractor Signature <i>Bob Smith</i>	
Operates Safely					Date 08/04/15	
Operator's Cooperation Level					Time 0800	
Overall Performance					Calfire 297 (Rev 3-2011)	
* NOTE: Any rating of POOR requires an explanation in Comment Section. **Final evaluation or for more documentation, use an ICS Form 230 or equivalent.						
Pink - Finance		Blue - Home Unit HE Coordinator		Yellow - Vendor		White - Govt Representative

Turn shift tickets into Finance.

Peer Support Team Message:

The gravity of this event is large. Many of us have been impacted by the events that have occurred as well as past events.

We have a peer support team activated our contact number is (916)-591-9004 which is available 24/7.

Some of the signs and symptoms you may be experiencing include but not limited to:

Irritability, lack of sleep, quick to anger, withdrawing, above average tobacco use, lack of appetite, isolation, excessive alcohol use, unexplained responses to normal every day events.

You may not be experiencing these symptoms now or during this fire incident, however you may find yourself experiencing them when you return to your home unit or home. You may find yourself on a small fire and freeze up being triggered by a past event that has impacted you. A sight, sound, smells, or touch could trigger a memory that previously existed but you may not have been aware of.

If you find yourself in this situation and need to talk to someone contact EAP they are here to help. It is important to be able to talk to someone and get stuff off your chest vs caring this around for your career.

TRAINING SPECIALIST MESSAGE

TRAINEES: CAPTURE YOUR TRAINING OPPORTUNITIES. COME SEE THE **TRAINING SPECIALIST TODAY!**

LOCATED IN THE FUSARO BUILDING

TO **OPEN** A FILE, YOU MUST BRING THE FOLLOWING ITEMS:


- YOUR **HOME AGENCY ISSUED** POSITION TASK BOOK IN FOR REVIEW.
- BRING YOUR IQCS/IQS (RED CARD) OR AGENCY SPECIFIC QUALIFICATION CARD
- YOUR TRAINER/EVALUATOR INFORMATION

BEFORE DEMOBILIZATION, RETURN TO **CLOSE** YOUR FILE, YOU **MUST** BRING THE FOLLOWING ITEMS:

- YOUR **INITIATED** POSITION TASK BOOK IN FOR REVIEW. THE PTB MUST BE COMPLETED BY THE TRAINER/EVALUATOR
- YOUR TRAINER/EVALUATOR
- COMPLETED EVALUATION RECORD
- COMPLETED INDIVIDUAL PERFORMANCE EVALUATION (ICS 225)

TRAINING SPECIALIST: DAVE RANDOLPH (805) 857-4820

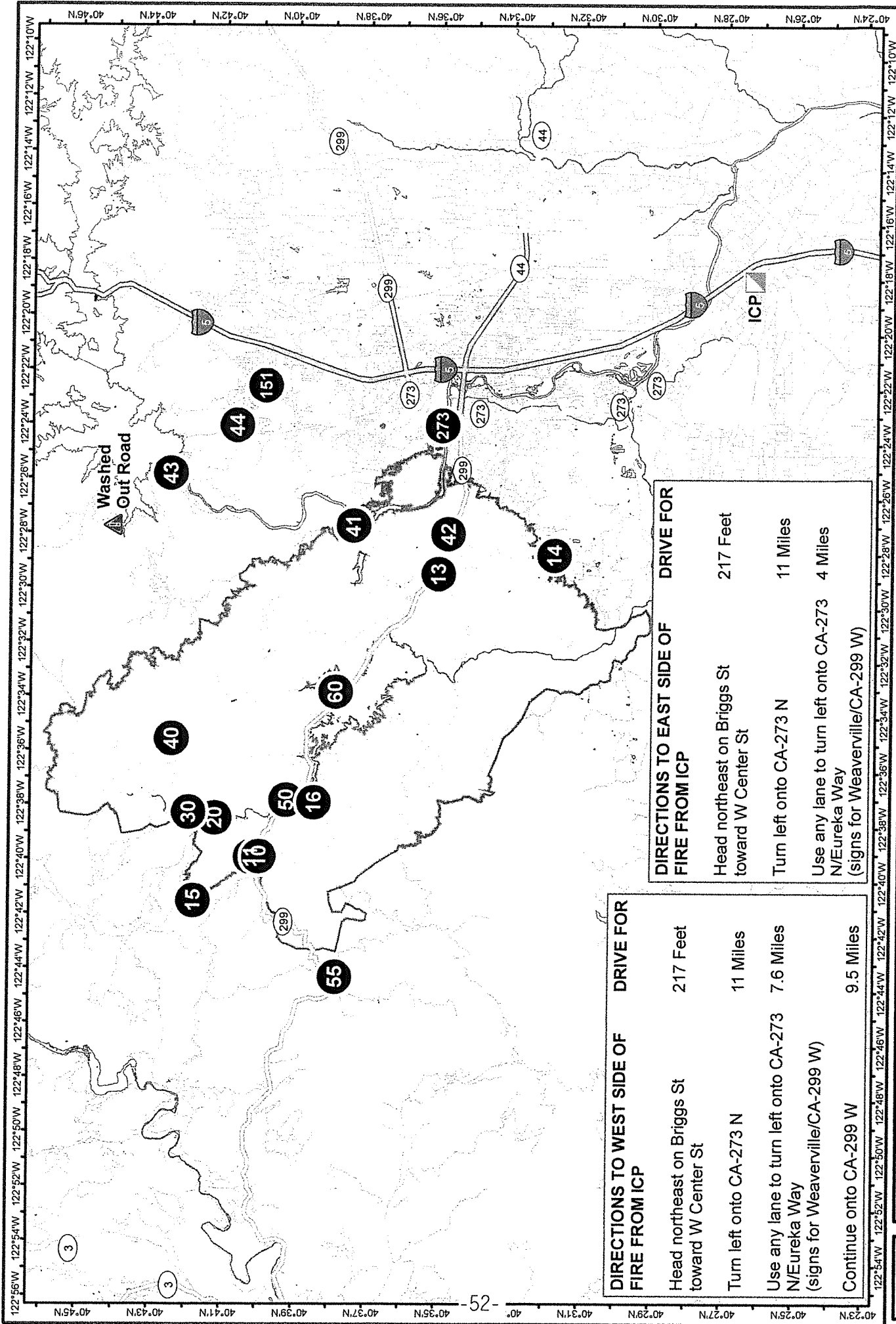
TRAINING SPECIALIST TRAINEE: CHARLIE PICCARO (310) 529-5844



Facilities Map CARR INCIDENT CA-SHU-7808

- 1. Check-In/Finance
- 2. Logistics- Facilities
- 3. Communications
- 4. Safety/OPS
- 5. Liason
- 6. IC
- 7. GIS
- 8. Accomadations
- 9. OES
- 10. Crew Sleeping
- 11. PIO
- 12. Ground Support
- 13. Supply
- 14. Kitchen
- 15. Briefing
- 16. Lunches/Water/Ice
- 17. Engine Parking
- 18. CDCR Parking
- 19. CDCR
- 20. MERT
- 21. Laundry
- 22. Showers
- 23. Mobile Sleepers
- 24. CCC Sleeping
- 25. Fuel
- 26. Transport Parking
- 27. CNG
- 28. Overhead Parking
- 29. Rehab Lounge





DIRECTIONS TO WEST SIDE OF FIRE FROM ICP

Head northeast on Briggs St toward W Center St

Turn left onto CA-273 N

Use any lane to turn left onto CA-273 N/Eureka Way (signs for Weaverville/CA-299 W)

Continue onto CA-299 W

DRIVE FOR

217 Feet

11 Miles

7.6 Miles

9.5 Miles

DIRECTIONS TO EAST SIDE OF FIRE FROM ICP

Head northeast on Briggs St toward W Center St

Turn left onto CA-273 N

Use any lane to turn left onto CA-273 N/Eureka Way (signs for Weaverville/CA-299 W)

DRIVE FOR

217 Feet

11 Miles

4 Miles

Transportation Map

Carr Fire

CA-SHU-007808

Incident Command Post

Drop Point

Wildfire Daily Fire Perimeter

NAD83 1:250,000

Carr Fire

CA-SHU-007808

TRANSPORTATION MAP

Jul 29, 2018

10 Miles

5

0

**THIS PAGE
INTENTIONALLY
LEFT BLANK**

