

122°45'W

122°40'W

122°35'W

122°30'W

122°25'W

122°20'W

122°15'W

40°45'N

40°45'N

40°40'N

40°40'N

40°35'N

40°35'N

122°45'W

122°40'W





122°35'W

122°30'W

122°25'W

122°20'W

Infrared Map
Carr (CA-SHU-007808)
Map Date: 07/28/2018
Imagery Date: 07/28/2018
Imagery Time: 0245 MDT
IR Interpreted Acres: 80,906 acres
IRIN: Tammy Hocut

-  Isolated Heat Sources
-  Heat Perimeter
-  Intense Heat
-  Scattered Heat

WGS 1984 UTM Zone 10N

0 0.5 1 2 3 4 5 Miles

