


\*CORRECTED\*

**HAT**

**INCIDENT**

**CA-SHU-008470**

**INCIDENT ACTION PLAN**




**OPERATIONAL PERIOD**

**8/14/2018 0700**

**to**

**8/15/2018 0700**



# INCIDENT OBJECTIVES (ICS 202)

<b>1. Incident Name:</b> <div style="text-align: center;">Hat</div>	<b>2. Operational Period:</b>	Date From: 8/14/2018 Time From: 0700	Date To: 8/15/2018 Time To: 0700
--	-------------------------------	---	-------------------------------------

**3. Objective(s):**

Management Objectives

- Provide for emergency personnel and public safety at all times.
- Protect property, improvements, and infrastructure.
- Ensure repopulation takes place in a quick, efficient, and effective manner.
- Ensure coordinated, timely and accurate release of public information.
- Foster and maintain relationships with all cooperators and stakeholders.
- Protect economic, natural, cultural and heritage resources.
- Maintain fiscal accountability and keep costs commensurate with values at risk.

Control Objectives

- Keep the fire within current perimeter.

**General Situational Awareness:**

Pit River drainage steep and narrow. Critically dry and receptive fuel beds, active area for fire history and drought-stressed trees.

**5. Site Safety Plan Required?** Yes  No

**Approved Site Safety Plan(s) Located at:**

**6. Incident Action Plan**

<input checked="" type="checkbox"/> ICS 203	<input type="checkbox"/> ICS 215A	<input type="checkbox"/> Phone List	<input checked="" type="checkbox"/> Fire Suppression Repair Plan
<input checked="" type="checkbox"/> ICS 204	<input checked="" type="checkbox"/> ICS 220	<input type="checkbox"/> Training Message	<input type="checkbox"/>
<input checked="" type="checkbox"/> ICS 205	<input checked="" type="checkbox"/> Incident Map	<input type="checkbox"/> Travel Map	<input type="checkbox"/>
<input checked="" type="checkbox"/> ICS 206	<input checked="" type="checkbox"/> Weather Forecast	<input type="checkbox"/> Demob Plan	<input type="checkbox"/>
<input checked="" type="checkbox"/> ICS 208	<input checked="" type="checkbox"/> Fire Behavior	<input checked="" type="checkbox"/> Finance Message	<input checked="" type="checkbox"/> ICS 214

<b>7. Prepared By:</b> J. Pangburn	Position/Title: PSC	Signature: <u>Jonathan Pangburn</u>
<b>8. Approved by Incident Commander:</b>	Troy Velin	Signature: <u>TV</u>

**ICS 202**

## ORGANIZATION ASSIGNMENT LIST (ICS 203)

<b>1. Incident Name:</b> Hat		<b>2. Operational Period: Date From:</b> 8/14/2018 <b>Time From:</b> 0700		<b>Date To:</b> 8/15/2018 <b>Time To:</b> 0700	
<b>3. Incident Commander(s) and Command Staff:</b>			<b>7. Operation Section:</b>		
IC/UC's	Nick Truax	Chief			
Deputy		Deputy			
Safety Officer		Night Ops			
Information Officer	Cheryl Buliavac	Staging Area			
Liaison Officer		<b>Branch</b>	<b>I</b>		
		Division/Group	A/S/Y/L		Jim Mobley
		Division/Group	M		Sean Norman
		Division/Group	Suppression Repair		Jason Poburko
<b>4. Agency/Organization Representatives:</b>			Division/Group		
Agency/Organization	Name	Division/Group			
		Division/Group			
		Division/Group			
		Division/Group			
		Division/Group			
		Division/Group			
		Division/Group			
		Division/Group			
		Division/Group			
		Division/Group			
		Division/Group			
		Division/Group			
		Division/Group			
		Division/Group			
		Division/Group			
		Division/Group			
		Division/Group			
		Division/Group			
		Division/Group			
		Division/Group			
		Division/Group			
<b>5. Planning Section:</b>			Division/Group		
Chief	Jonathan Pangburn	Division/Group			
Deputy		Division/Group			
Resource Unit		Division/Group			
Situation Unit		Division/Group			
Documentation Unit		Division/Group			
Demobilization Unit		Division/Group			
GISS		Division/Group			
FBAN		Division/Group			
IMET		Division/Group			
Training Tech Spec		Staging Area			
			<b>Air Operations Branch</b>		<b>Director:</b>
<b>6. Logistics Section</b>			Air Support Grp Sup		
Chief	Colleen Sykes	Helibase Manager			
Supply Unit					
Facilities Unit		<b>8. Finance/Administration Section:</b>			
Ground Support Unit		Chief	Susan Chism		
Hired Equipment Tech		Time Unit			
Communications Unit		Procurement Unit			
Medical Unit		Comp/Claims Unit			
Motel Tech Spec		Cost Unit			
<b>Prepared By: Name:</b>	J. Pangburn	<b>Position/Title:</b>	PSC	<b>Signature:</b> <i>Jonathan Pangburn</i>	
<b>ICS 203</b>		<b>Date/Time:</b>	8/13/2018	2300 hours	



Fire Weather Forecast

FORECAST NO: 5
PREDICTION FOR: DAY/NIGHT SHIFT
SHIFT DATE: August 14, 2018
TIME/DATE ISSUED: August 13, 2018 2000 PDT

NAME OF FIRE: Hat
UNIT: CA-SHU
SIGNED: Ryan Walbrun
Incident Meteorologist

WEATHER DISCUSSION: The weather pattern remains quiet and stagnant over the region with no big day over day changes forecast for today. Afternoon highs will once again warm into the 90s with humidity lowering to around 15%. The biggest threat to containment lines will continue to be gusty southwest winds during the afternoon and early evening hours when gusts to 25 mph will be possible.

WEATHER FORECAST FOR TUESDAY:

WEATHER: Smoke and Haze. Continued seasonably warm and dry. Southwest winds increasing after 1400.

MAX TEMPERATURES: 90-95°F Little change.

MIN HUMIDITY: 11-17%. Little change.

20-FOOT WIND:

VALLEY - Downslope/downvalley 2-5 mph early becoming upslope/upvalley 3-7 mph with gusts to 10 to 12 mph after 1300.

MIDSLOPES/RIDGETOP- Southeast winds 2-5 gust 8 mph before 1100 becoming Southwest 8-12 gust 18 mph after 1300. Gusts to 25 mph from 1500 thru sunset.

HAINES INDEX: 4 INVERSION: Moderate inversion breaking around 1200 |

TUESDAY NIGHT:

WEATHER: Breezy through sunset. Hazy and clear with moderate RH recovery.

MIN TEMPERATURES: 59-65°F Little change

MAX HUMIDITY: 38-46% Little change

20-FOOT WIND:

SLOPE/VALLEY - Southwest winds along Hwy 299 5-10 mph gust 15 mph thru sunset. Otherwise becoming downslope 2-5 mph.

RIDGETOP - Southwest 10-15 gust 25 mph through 7 pm then slowly easing overnight.

EXTENDED FORECAST:

WEDNESDAY THROUGH FRIDAY: Seasonable weather pattern continues with a trend towards late week warming. Mostly sunny. Haze and smoke. Max temps...91-96°F. Min RH 10-20%. Southwest winds during the afternoons. Haines indices will be trending more stable as well with a more stable upper pattern over the region at least through midweek.

SAFETY THOUGHT: There is a Fuels and Fire Behavior Advisory in effect for the region. Avoid complacency and monitor for changes in the inversion or smoke changes from nearby fires as skies turn sunny. Heat related issues may be your biggest weather related risk. Drink water to mitigate.

# FIRE BEHAVIOR FORECAST

FORECAST NUMBER: 5	TYPE OF FIRE: Wildland Fire
FIRE NAME: Hat	OPERATIONAL PERIOD: 24hr 8/14 (0700-0700)
DATE ISSUED: 08/13	TIME ISSUED: 2100
UNIT: SHU	SIGNED: D. Boursier FBAN/LTAN

## INPUTS

### WEATHER SUMMARY

**\*\*Hot and Dry with Southwest afternoon winds\*\***  
See Weather Forecast in IAP.

## OUTPUTS

### GENERAL:

Expect varying windows for direct attack versus indirect, as related to flame lengths and rates of speed, based upon forecast wind and smoke coverage if new start occurs.

In the absence of weather conditions outside the forecast or extreme fire behavior conditions expect:

	Max. Flame Length	Max. Rate of Spread	Spotting	Probability of Ignition
Grass	< 5' (1.5m)	40 ch/hr (1.2 km/hr)	< ½ mile (.8 km)	89%
Grass/Shrub Mix	< 5' (1.5m)	20 ch/hr (.6 km/hr)	< ½ mile (.8 km)	89%
Timber Understory	< 8' (2.5m)	10 ch/hr (.2 km/hr)	< ¾ mile (1.2 km)	89%
Timber Litter	< 3' (1m)	5 ch/hr (.1 km/hr)	< ¼ mile (.4 km)	89%

**\*\*minimum safety zone size for brush fuels is ¾ acre (.3 Ha) for a Strike Team of Engines.**

### SPECIFIC:

Smoldering activity within perimeter containment lines.

If fire escapes initial containment lines, expect rapid movement through shallow saddle on the western slope of Saddle Mountain.

Areas considered dormant may flare with afternoon winds.

Expect rapid rates of spread in grass fuels wherever torching and ember cast is seen.

Areas of tactical advantage (water features), normally utilized as barriers to fire spread, may be compromised with afternoon winds via spotting if escape occurs.

New starts will see rapid growth and establishment.

### AIR OPERATIONS:

Anticipate turbulence near Big Valley Mountains to the East.

Mixing height: 7,500 ft. AGL, Transport winds: SW 10 mph, Sunrise 0619, Sunset 2011.

### SAFETY

Fuels are highly receptive to spot fires, post lookouts to monitor for this.  
Safety Zones and Escape Routes need to be adjusted to account for rapid growth in rough terrain.

# Fuels and Fire Behavior Advisory Northwestern California

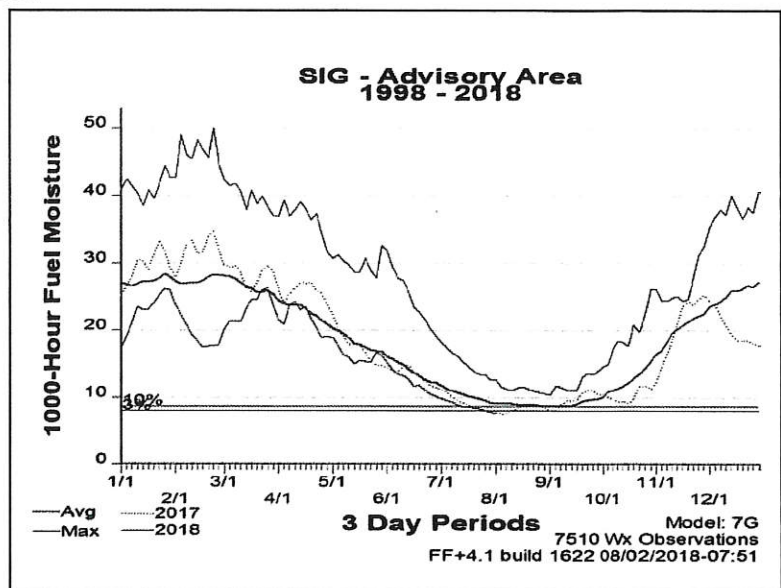
August 3, 2018 – August 17, 2018

**Subject:** Potential for extreme fire behavior and rapid fire spread due to low live and dead fuel moistures and elevated fire danger rating values across much of the northwestern California Predictive Services Areas (PSA).

**Discussion:** A drier than normal rainy season has led to drier than normal fuels and soils across the North Ops region. Wet spring weather was also ideally timed to produce a heavier than normal fine fuel crop at mid and lower elevations and a near to slightly above normal green-up phase among perennial live fuels. Perennial live fuels are also now on their annual drying trend. Now that these fuels are readily available, extreme fire behavior can be expected from continuous fuels independent of topography or wind influences.

## Difference from normal conditions:

The fine fuel crop in the foothills of the eastern Sacramento Valley had reached more than 180% of normal, higher than the 120% reading last year. North Ops' western PSA's 1000-hr fuel moisture charts show heavier fuels are drier than normal and at or below 10th percentile values. In some instances, they are setting new record minimum values. Extreme fire behavior and rapid fire spread have been observed at elevations below 7000 ft. and these conditions will spread to even higher elevations during August.



## Concerns to Firefighters and the Public:

- Any time the fire establishes itself in a continuous fuel bed, large fire growth is highly likely and containment measures may be ineffective.
- Large fire growth and intensity should be expected with any new or on going fires, particularly under critical fire weather conditions. This includes all areas of fire perimeters, even the normally less active flanks and heel.
- Energy Release Component (ERC) values at numerous weather stations have been running well above average. Some are above the 90<sup>th</sup> percentile or setting new record highs. Ignition potential remains very high, and new or spot fires can rapidly grow and outpace suppression efforts.
- Neither previous-year fire scars nor fuel transitions are acting as typically effective fire spread barriers.

## Mitigation Measures:

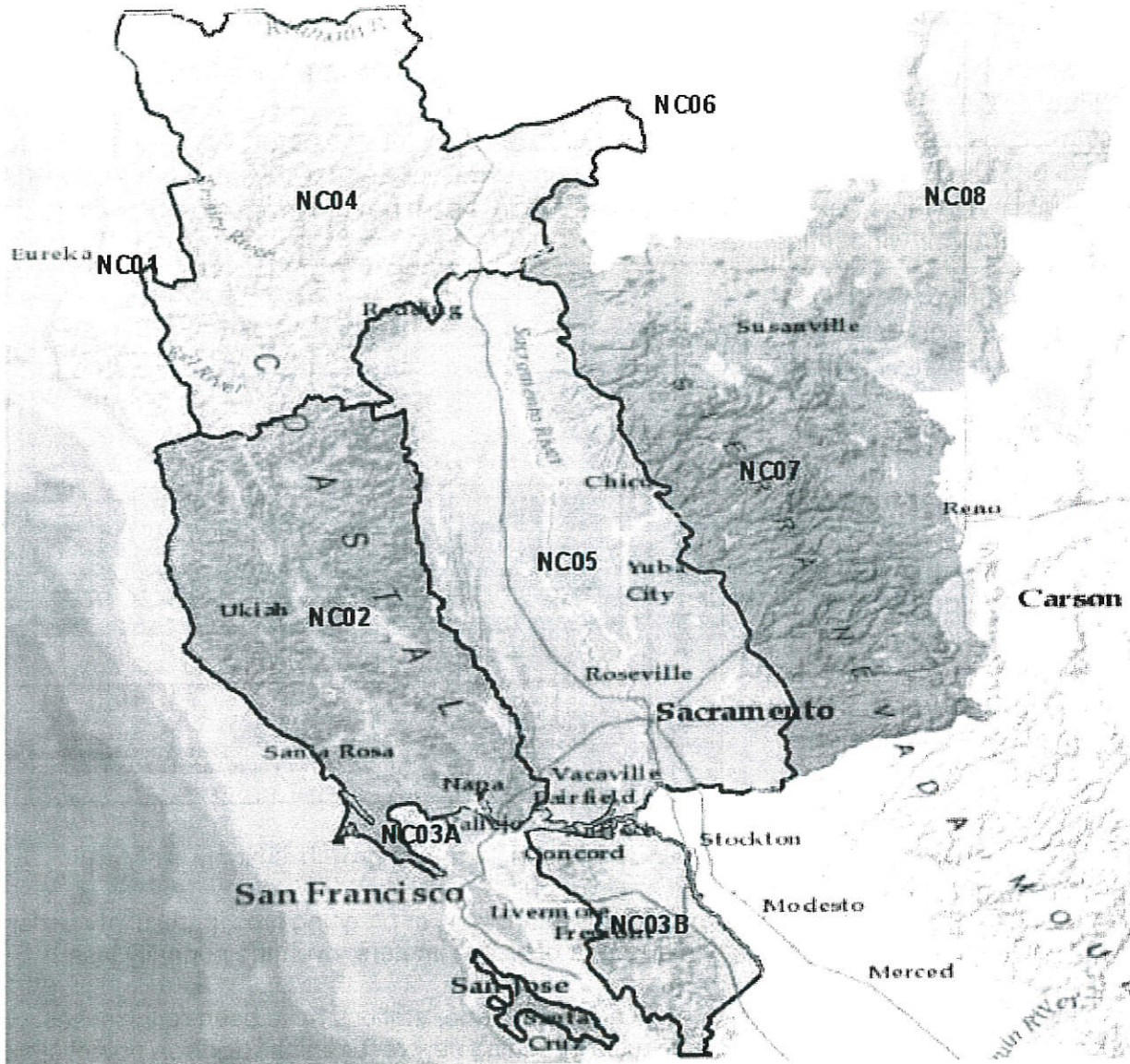
- Brief all incoming resources about these conditions, especially out-of-area resources unfamiliar with local conditions.
- Modify tactics to account for potential high rates of spread and high resistance to control.
- Ensure firefighters have LCES for both direct and indirect tactics, and evaluate hourly.
- Assume that fire growth and behavior may exceed anything previously experienced.

**Area of Concern:** Diablo-Santa Cruz Mountains north through Mid-Coast to Mendocino and Northwest Mountains and east through the Sacramento Valley and Foothills PSA's

# Fuels and Fire Behavior Advisory Northwestern California

August 3, 2018 – August 17, 2018

Issued By: ONCC Predictive Services



Nationally additional Fuels and Fire Behavior Advisories can be found at the following website:  
[Fuels and Fire Behavior Advisories](#)



### SAFETY MESSAGE/PLAN (ICS 208)

1. Incident Name: Hat	2. Operational Period:	Date From: 8/14/18 Time From: 0700	Date To: 8/15/18 Time To: 0700
--------------------------	------------------------	---------------------------------------	-----------------------------------

**S  
A  
F  
E  
T  
Y  
  
S  
A  
F  
E  
T  
Y  
  
S  
A  
F  
E  
T  
Y  
  
S  
A  
F  
E  
T  
Y**

Steep winding roads are throughout the incident. Slow down when driving on loose gravel and blind curves. Drive defensively with headlights on and use hands free devices.

Working on steep, uneven terrain. Be mindful of rolling materials.

Ensure radios are properly programmed for today's IAP and that crews are trained in communications procedures for the incident.

Maintain situational awareness. Look up, Look down, Look around

Stay hydrated!!! Time to think = time to drink. Document rest and hydration on 214.

Remain mindful of what is going on around you! LCES!

HEADS UP!!! Lookout for SNAGS when working around areas with burned trees. Evaluate all wind damaged trees with large limbs before working under around them.

Avoid complacency!!!! Experiencing extreme fire behavior due to low live and dead fuel moistures, persistent drought, and elevated fire danger rating values.

**I  
T  
.  
S  
  
U  
P  
  
T  
O  
  
Y  
O  
U  
!  
!  
!  
!  
!  
!  
!  
!  
!  
!  
!  
!**

<b>5. Prepared By:</b> ICS 208	Position/Title: SOFR Date/Time: 8/13/2018 / 2030	Signature: _____
-----------------------------------	---	------------------

## ASSIGNMENT LIST (ICS 204)

1. Incident Name: <p style="text-align: center;">Hat</p>		2. Operational Period: Date From: 08/14/18      Date To: 08/15/18 Time From: 0700      Time To: 0700			3.  Branch: <span style="float: right; font-size: 1.5em;">I</span>  Div/Group: <span style="float: right; font-size: 1.5em;">A/S/Y/L</span> <span style="float: right; font-size: 1.5em;">Alpha/Lima</span>		
4. Operations Personnel: Operations Section Chief: Branch Director: Division/Group Supervisor: <b>Jim Mobley</b>							
5. Resources Assigned:		<b>** Resources Below in Bold are 12 Hour **</b>				Reporting Location, Special Equipment, Remarks, Notes, and Information Time      Location	
Resource Identifier		Leader	Personnel	Request #			
STC BTU 9211C ✓		<b>J. Morris</b>	<b>17</b>	<b>E-34</b>	<b>0700-1900</b>	<b>DP-1</b>	
STG LMU 9226G ✓		<i>Spencer Pendley</i>		<b>C-5</b>	<b>0700-1900</b>	<b>DP-1</b>	
WT PVT E-40 ✓		<b>Cordell Dilly</b>	<b>2</b>	<b>E-40</b>	<b>0700-1900</b>	<b>DP-1</b>	
WT PVT E-64 ✓		<b>Greg Littlefield</b>	<b>2</b>	<b>E-64</b>	<b>0700-1900</b>	<b>DP-1</b>	
6. Work Assignments: Mop up 300' in from control line. Backhaul all trash. Implement fire suppression repair.							
7. Special Instructions:							
8. Communications (radio and/or phone contact numbers needed for this assignment):							
Name	Ch	Function	Rx Freq	Rx Tone	Tx Freq	Tx Tone	Notes
CDF C9	1	COMMAND	151.1750	103.5 (T8)	159.4500	100.0 (T9)	TONE 9
CDF T23	2	TACTICAL	159.4500	192.8 (T16)	159.4500	192.8 (T16)	DIV A/S/Y/L
CALCORD	14	MEDICAL	156.0750	156.7	156.0750	156.7	
A/G CDF T13	15	AIR TO GROUND	151.3775	192.8 (T16)	151.3775	192.8 (T16)	
GUARD	16	EMERGENCY	168.6250		168.6250	110.9	
9. Prepared by: Name: J. Pangburn      Pos/Title: PSC      Signature: <i>Jonathan Pangburn</i> ICS 204      Date/Time: 8/13/2018      2300 hours							

# ASSIGNMENT LIST (ICS 204)

<b>1. Incident Name:</b>  <div style="text-align: center; padding: 5px;"><b>Hat</b></div>	<b>2. Operational Period:</b> Date From: 08/14/18      Date To: 08/15/18 Time From: 0700      Time To: 0700	<b>3.</b>  Branch: <b>I</b>  Div/Group: <b>M</b>  <div style="text-align: center;"><b>Mike</b></div>
<b>4. Operations Personnel:</b> Operations Section Chief: Branch Director: Division/Group Supervisor: <b>Sean Norman</b>		

5. Resources Assigned:	** Resources Below in Bold are 12 Hour **			Reporting Location, Special Equipment, Remarks, Notes, and Information Time                          Location	
Resource Identifier	Leader	Personnel	Request #		
<b>T/F HAT 1</b> ✓	<b>John Capen</b>	<b>16</b>	<b>E-59</b>	<b>0700-1900</b>	<b>DP-10</b>
<b>CRW SHU SP 1</b> ✓	<b>Eric Hill</b>	<b>16</b>	<b>C-13</b>	<b>0700-1900</b>	<b>DP-10</b>
<b>CRW SHU SP 3</b> ✓	<b>Justin Bates</b>	<b>16</b>	<b>C-14</b>	<b>0700-1900</b>	<b>DP-10</b>
<b>WT PVT E-38</b> ✓	<b>Jeff Wells</b>	<b>2</b>	<b>E-38</b>	<b>0700-1900</b>	<b>DP-10</b>
<b>WT PVT E-39</b> ✓	<b>Danny Oilar</b>	<b>2</b>	<b>E-39</b>	<b>0700-1900</b>	<b>DP-10</b>

**6. Work Assignments:**  
 Backhaul all trash.  
 Implement fire suppression repair.

**7. Special Instructions:**

8. Communications (radio and/or phone contact numbers needed for this assignment):							
Name	Ch	Function	Rx Freq	Rx Tone	Tx Freq	Tx Tone	Notes
CDF C9	1	COMMAND	151.1750	103.5 (T8)	159.4500	100.0 (T9)	TONE 9
CDF T25	4	TACTICAL	159.3525	192.8	159.3525	192.8	DIV M
CALCORD	14	MEDICAL	156.0750	156.7	156.0750	156.7	
A/G CDF T13	15	AIR TO GROUND	151.3775	192.8 (T16)	151.3775	192.8 (T16)	
GUARD	16	EMERGENCY	168.6250		168.6250	110.9	

<b>9. Prepared by:</b> Name:	J. Pangburn	Pos/Title:	PSC	Signature: <u>Jonathan Pangburn</u>
<b>ICS 204</b>	Date/Time:	8/13/2018	2300 hours	

# ASSIGNMENT LIST (ICS 204)

<b>1. Incident Name:</b> <p style="text-align: center;">Hat</p>	<b>2. Operational Period:</b> Date From: 08/14/18      Date To: 08/15/18 Time From: 0700      Time To: 0700	<b>3.</b>  Branch: <b>I</b> Div/Group: <b>Suppression Repair</b>					
<b>4. Operations Personnel:</b> Operations Section Chief: Branch Director: Division/Group Supervisor: <b>Jason Poburko</b>		Reporting Location, Special Equipment, Remarks, Notes, and Information Time      Location					
<b>5. Resources Assigned:</b> <b>** Resources Below in Bold are 12 Hour **</b>							
Resource Identifier	Leader	Personnel	Request #				
DOZ SHU 2442 ✓	<b>Dale Wilson</b>	<b>1</b>	<b>E-3</b>	<b>0700-1900   DP-5</b>			
DOZ PVT PACKWAY ✓	<b>Luke Hennessey</b>	<b>2</b>	<b>E-23</b>	<b>0700-1900   DP-5</b>			
DOZ PVT E-19 ✓	<b>Stony Creek</b>	<b>2</b>	<b>E-19</b>	<b>0700-1900   DP-5</b>			
EXC PVT E-66 ✓	<b>Wilcox</b>	<b>1</b>	<b>E-66</b>	<b>0700-1900   DP-5</b>			
EXC PVT E-67 ✓	<b>Sonny Moore</b>	<b>1</b>	<b>E-67</b>	<b>0700-1900   DP-5</b>			
EXC PVT E-68 ✓	<b>Dave Johnson</b>	<b>1</b>	<b>E-68</b>	<b>0700-1900   DP-5</b>			
<b>6. Work Assignments:</b> Mop up 300' in from control line. Backhaul all trash. Implement fire suppression repair.							
<b>7. Special Instructions:</b>							
<b>8. Communications</b> (radio and/or phone contact numbers needed for this assignment):							
Name	Ch	Function	Rx Freq	Rx Tone	Tx Freq	Tx Tone	Notes
CDF C9	1	COMMAND	151.1750	103.5 (T8)	159.4500	100.0 (T9)	TONE 9
CDF T24	3	TACTICAL	151.3175	192.8 (T16)	151.3175	192.8 (T16)	SUPP REP
CALCORD	14	MEDICAL	156.0750	156.7	156.0750	156.7	
A/G CDF T13	15	AIR TO GROUND	151.3775	192.8 (T16)	151.3775	192.8 (T16)	
GUARD	16	EMERGENCY	168.6250		168.6250	110.9	
<b>9. Prepared by: Name:</b> J. Pangburn      Pos/Title: PSC      Signature: <u>Jonathan Pangburn</u> ICS 204      Date/Time: 8/13/2018      2300 hours							

# ICS 205 - INCIDENT RADIO COMMUNICATIONS PLAN

CONTROLLED UNCLASSIFIED  
INFORMATION/BASIC

<b>1. Incident Name:</b>  Hat		<b>2. Date/Time Prepared</b> Date: 08/13/2018 Time: 1830		<b>3. Operational Period:</b> Date From: 08/14/18 Time From: 0700 Date To: 08/15/18 Time To: 0700					
<b>4. Communications</b>									
Ch#	Function	Name	Assigned To	Rx Freq	Rx Tone	Tx Freq	Tx Tone	Notes	
1	COMMAND	CDF C9	COMMAND	151.1750	103.5 (T8)	159.4500	100.0 (T9)	TONE 9	
2	TACTICAL	CDF T23	DIV A/S/Y/L	159.4500	192.8 (T16)	159.4500	192.8 (T16)	DIV A/S/Y/L	
3	TACTICAL	CDF T24	SUPP REP	151.3175	192.8 (T16)	151.3175	192.8 (T16)	SUPP REP	
4	TACTICAL	CDF T25	DIV M	159.3525	192.8	159.3525	192.8	DIV M	
5									
6									
7									
8									
9									
10									
11									
12									
13									
14	MEDICAL	CALCORD	MEDICAL	156.0750	156.7	156.0750	156.7		
15	AIR TO GROUND	A/G CDF T13	AIR TO GROUND	151.3775	192.8 (T16)	151.3775	192.8 (T16)		
16	EMERGENCY	GUARD	EMERGENCY	168.6250		168.6250	110.9		
17									
18									
19									
20	EMERGENCY	GUARD	EMERGENCY	168.6250		168.6250	110.9		
<b>5. Special Instructions</b>									
<b>6. Prepared by (Communications Unit Leader): Name:</b>						Signature: _____			
<b>ICS 205 - CONTROLLED UNCLASSIFIED INFORMATION/BASIC</b>						Date/Time: 08/13/18 1830			

## MEDICAL PLAN (ICS 206)

<b>1. Incident Name:</b> <p style="text-align: center;">Hat</p>		<b>2. Operational Period:</b> Date From: 8/14/18 Date To: 8/15/18 Time From: 0700 Time To: 0700					
<b>3. Medical Aid Stations:</b>							
Name	Location	Contact Number/Freq	Paramedics				
<b>4. Transportation (indicate air or ground):</b>							
Ambulance Service	Location	Contact Number	Level of Service				
AMR		911	ALS				
<b>5. Hospitals:</b>							
Hospital Name	Address,	Contact Number(s)/ Frequency	Travel Time		Trauma Center	Burn Center	Helipad
	Lat & Long Helipad		Air	Ground			
MAYERS MEMORIAL MED CTR	43563 CA-299, FALL RIVER MILLS 41° 1.41912' N, 121° 25.4338' W	530-244-5400 468.025 Tx 468.025 Rx PL 5	30	60		<input type="checkbox"/>	<input checked="" type="checkbox"/>
SHASTA REG MED CTR MED 2	1100 BUTTE ST, REDDING 40° 35.106' N, 122° 23.268' W	530-244-5400 468.025 Tx 468.025 Rx PL 5	30	60	Level 3	<input type="checkbox"/>	<input checked="" type="checkbox"/>
MERCY MED CTR MED 4	2175 ROSALINE AVE, REDDING 40° 34.332' N, 122° 23.796' W	530-225-7201 468.075 Tx 463.000 Rx PL 5	30	60	Level 2	<input type="checkbox"/>	<input checked="" type="checkbox"/>
UC DAVIS MED 8	2315 STOCKTON BLVD SACRAMENTO 38° 33.360' N, 121° 27.330' W	916-734-2011 446.525 Tx 203.5 Rx	1.5 HOUR	4 HOUR	Level 1	<input checked="" type="checkbox"/>	<input checked="" type="checkbox"/>
						<input type="checkbox"/>	<input type="checkbox"/>
<b>6. Special Medical Emergency Procedures</b>							
<b>Line Emergency</b> Crew Supervisor will contact Division Supervisor with patient complaint/condition and location. - Division Group Supervisor Contacts: 1. Closest EMS resource 2. Communications Unit - Communications Unit Contacts: 1. Ground or Air ambulance as requested. 2. Operations 3. Safety 4. Medical Unit - Division Supervisor or designee will serve as point of contact and run medical emergency on assigned channel. 1. A pre-assigned tactical frequency (i.e. CALCORD) should be used for IWI and only for duration of the emergency. - Communications Unit will clear the Command channel for emergency traffic as needed for duration of the need.  <b>Camp Emergency</b> Contact Medical Unit with patient complaint/condition and location. Medical staff will respond to stabilize the patient. - Medical Unit contacts 1. Communications 2. Safety 3. Logistics 4. Operations 5. Crew Supervisor 6. Comp/Claims				<b>Injury Reporting Procedures</b>  Nature of Injury: _____ Location of Patient: _____ Point of Contact: _____ Transportation Requested by: Air _____ Ground _____ Point of Pick-Up: _____ Lat: _____ Long: _____ Patient Unit ID: _____ Is an EMT with Patient: Yes _____ No _____ Age: _____ Sex: Male _____ Female _____  <b>All Emergencies - Secure the area and identified witnesses for later investigation. Keep accurate log of events.</b>			
<input type="checkbox"/> Check box if aviation assets are utilized for rescue. If assets are used, coordinate with Air Operations.							
<b>7. Prepared by (Medical Unit Leader):</b>				Signature: _____			
<b>8. Approved by (Safety Officer):</b>				Signature: _____			
ICS 206		Date/Time: _____					

# FIRING OPERATION CHECKLIST

Location: \_\_\_\_\_

Date: \_\_\_\_\_ Time: \_\_\_\_\_

Firing Supervisor \_\_\_\_\_

## 1. Personnel Briefing

- Objectives
- Conditions (fire environment)
- Resource assignments identified
  - Firing personnel
  - Holding forces
  - Lookouts
- Ignition plan/sequence
- Communication Plan
- Contingency Plan
- Safety issues

## 2. Go / No-Go

- All personnel briefed
- Weather forecast reviewed
- Resources in place
- Lookouts posted as needed
- Anchor and termination firing points identified
- Communications systems in place
- Fire behavior forecast reviewed
- Escape routes and safety zones established and made known
- Adjoining forces/Air Attack notified

## 3. Approval Prior To Firing

- Division Supervisor
- Branch Director
- Operations

## 4. Other Notifications

- Other: \_\_\_\_\_
- Other: \_\_\_\_\_

Attach Firing Operations Checklist to ICS-214

Rev: Ops Group February 8, 2011

EMERGENCY SHIFT TICKET and EVALUATION FORM					Contractor Name			
The responsible Government Officer will complete this form each shift					WATER HAULERS			
Incident or Project Name <b>SOBERANES</b>		Incident Number <b>CABEU 003422</b>		Request Number <b>E-64</b>		Operator #1 <b>SEAN RODGERS</b>	Operator #2 <b>WAYNE RODGERS</b>	
Agreement Number <b>LNU-22223333</b>					Operator Furnished By: <input checked="" type="checkbox"/> Contractor <input type="checkbox"/> Government			
Equipment Make <b>PETERBILT</b>		Equipment Model / Type <b>4000 GALLON</b>			Operating Supplies Furnished By: <input checked="" type="checkbox"/> Contractor <input type="checkbox"/> Government			
Serial Number <b>11343N</b>		Licence Number <b>6S256483</b>			Equipment Status Inspected <input type="checkbox"/> Under Agreement <input checked="" type="checkbox"/>			
Equipment Use (Circle) Hours / Days / Miles					Released by Government <input type="checkbox"/>		Withdrawn by Contractor <input type="checkbox"/>	
Date Mo / Day	Start	Stop	Work	Assignment				
7/17	0701	2400	17	DIVISION B				
7/18	0001	0700	7	DIVISION B				
					Remarks/Comments ** <b>2 OPERATORS</b>			
Vendor Rating					Govt. Rep. Name and Position - PRINT <b>STEVE HAMPTON, DIV B</b>			
		Poor*	Avg.	Good	Exc.	N/A		
Met Performance Expectations		MUST BE FILLED OUT						
Equipment in Safe Working Condition								
Operator Skill Level								
Operates Safely								
Operator's Cooperation Level								
Overall Performance								
					Govt. Rep. Signature <b>STEVE HAMPTON</b>		Contractor Signature <b>WAYNE RODGERS</b>	
					Date <b>07/18/12</b>		Time <b>0800</b>	
							CALFIRE 297 (Rev 3-2011)	
Pink - Finance		Blue - Home Unit HE Coordinator		Yellow - Vendor		White - Govt Representative		

EMERGENCY SHIFT TICKET and EVALUATION FORM					Contractor Name			
The responsible Government Officer will complete this form each shift					WE BUILD LINE			
Incident or Project Name <b>WILD</b>		Incident Number <b>CABEU003244</b>		Request Number <b>E-61</b>		Operator #1 <b>JASON FERGUSON</b>	Operator #2	
Agreement Number <b>Obtain from vendor's agreement</b>					Operator Furnished By: <input checked="" type="checkbox"/> Contractor <input type="checkbox"/> Government			
Equipment Make <b>CAT</b>		Equipment Model / Type <b>DOZER D6N</b>			Operating Supplies Furnished By: <input checked="" type="checkbox"/> Contractor <input type="checkbox"/> Government			
Serial Number <b>3BG0236</b>		Licence Number			Equipment Status Inspected <input type="checkbox"/> Under Agreement <input checked="" type="checkbox"/>			
Equipment Use (Circle) Hours / Days / Miles					Released by Government <input type="checkbox"/>		Withdrawn by Contractor <input type="checkbox"/>	
Date Mo / Day	Start	Stop	Work	Assignment				
7/17	0001	0700	7	OFF SHIFT				
7/17	0701	1900	12	DIVISION B				
7/17	1901	2400	5	OFF SHIFT				
					Remarks/Comments ** <b>1 OPERATOR</b>			
Vendor Rating					Govt. Rep. Name and Position - PRINT <b>STEVE HAMPTON</b>			
		Poor*	Avg.	Good	Exc.	N/A		
Met Performance Expectations		MUST BE FILLED OUT						
Equipment in Safe Working Condition								
Operator Skill Level								
Operates Safely								
Operator's Cooperation Level								
Overall Performance								
					Govt. Rep. Signature <b>STEVE HAMPTON</b>		Contractor Signature <b>JASON FERGUSON</b>	
					Date <b>07/17/12</b>		Time <b>2000</b>	
							CALFIRE 297 (Rev 3-2011)	
Pink - Finance		Blue - Home Unit HE Coordinator		Yellow - Vendor		White - Govt Representative		



## GENERAL MESSAGE (ICS 213)

1. Incident Name (Optional):		
2. To (Name and Position):		
3. From (Name and Position):		
4. Subject:	5. Date:	6. Time
7. Message:		
8. Approved by: Name: _____ Signature: _____ Position/Title: _____		
9. Reply:		
10. Replied by: Name: _____ Position/Title: _____ Signature: _____		
ICS 213	Date/Time: _____	

**THIS PAGE  
INTENTIONALLY  
LEFT BLANK**

## Narrative

Suppression Repair is conducted under the authority of sections 4675 and 4676 of the Public Resources Code. Suppression Rehabilitation is the necessary and reasonable repairs made and actions taken to minimize the effects of fire suppression activities on state and private property, soil, watercourses, cultural resources, wildlife and fish habitat. The following specifications shall be used in the repair of suppression activity associated with the Hat Incident:

### **Control Lines:**

1. Where excessive berms were formed, back blade or pull berms onto control line surface.
2. Back blade or pull organic debris onto and scatter evenly over control line surface at designated sensitive areas.
3. Construct waterbars on slopes greater than 20% slope.
  - a. Waterbars shall be constructed at 35° - 45° angle to the control line.
  - b. Waterbars shall be constructed to a depth of 6 inches below grade and 6 inches above grade.
  - c. Discharge shall be free of obstruction and where possible, shall discharge into rock, vegetation or other material that will disperse the water and reduce its energy.
  - d. Space waterbars every 75-100 feet on slopes 25 percent or less, 50 feet on slopes 26-50 percent and 30 feet on slopes greater than 50 percent.
4. On out sloped roads, remove lower berm, formed during suppression activity, to allow water to flow off the surface evenly.
5. At access points to dozer lines, scatter brush and other organic material available from suppression activity to hide the entrance and discourage use of the line.

### **Watercourse Crossings and Waterways:**

1. Remove dirt and other debris deposited in the watercourse to allow free flow of water and reduce the movement of material downstream.
2. Re-slope watercourse to original channel shape and location.
3. Notify fire suppression repair specialist of any damage to water diversion devices, such as culverts.

### **Access Roads:**

1. Re-slope all constructed access roads to as natural as shape as existed before their use on the incident.
2. Breach berms according to the spacing standards for waterbars on dozer line.

### **Areas of Special Concern:**

1. Archaeological Site:
  - a. Archaeological sites shall be evaluated for impact and need for State Archaeologist involvement. Sites shall be treated per Archaeological Certified staff or State Archaeologist.

### **General Cleanup:**

1. Collect any and all forms of trash such as plastic water bottles, cardboard, plastic flagging, foodstuffs, wrappers, blown hose and plastic bags **and PACK IT OUT or ARRANGE FOR MATERIAL TO BE FLOWN OUT.**

## Archaeological and Historical Sites Fireline Guidance for the Hat Incident

**Do not compromise safety for the protection and preservation of archaeological and historical sites. When feasible and prudent:**

1. Be on the lookout for prehistoric and historic sites. Prehistoric archaeological sites include temporary camps containing scatters of obsidian and/or chert flakes that often look like broken glass. More permanent village sites containing circular depressions (house pits), artifact scatters, and dark brown-black soils (midden). These typically occur on flats near sources of water, along ridgetops and saddles, and other such places suitable for camping. Historic sites include old wooden buildings, structures and corrals, rock foundations, wells, and debris scatters. These kinds of resources can be found in the same kinds of environmental settings as prehistoric camp sites.
2. No archaeological or historical sites have yet been flagged. If you observe artifacts, features, or sites, attempt to avoid dozing or driving through and/or parking on these sites, if feasible, especially with heavy equipment.
3. If you can't avoid sites, minimize disturbance as much as feasible, only clearing the surface to as minimal a depth and width as necessary.
4. Leave all artifacts in place. Some artifacts may have been intentionally placed for religious or ceremonial reasons.
5. When a site is discovered, flag it for visibility and report its location to the Division Supervisor. If feasible, note locations of discovered resources on a map. Better yet, take a GPS reading. Leave information with the Plans Section so that the sites can be relocated and protected during both the suppression and fire suppression repair phases of the Incident.
6. If you encounter a burial or other human remains, cease work in that area immediately and contact the CAL FIRE Archaeologist. State law requires that CAL FIRE then contact the County Coroner, who will then determine if the remains are part of a crime scene. If the Coroner determines that the remains are Native American, State law requires the Coroner to contact the Native American Heritage Commission in Sacramento.

### UNIT LOG (ICS 214)

<b>1. Incident Name:</b> <div style="text-align: center;">Hat</div>	<b>2. Operational Period:</b> Date From: 8/14/18 Date To: 8/15/18 Time From: 0700 Time To: 0700
--	--

<b>3. Unit Name/Designators</b>	<b>4. Unit Leader (Name and ICS Position)</b>
---------------------------------	---

5. Personnel Assigned/Designators		
NAME	ICS POSITION	HOME BASE

6. Activity Log (Continue on Reverse)	
TIME	MAJOR EVENTS

<b>7. Prepared By:</b>	<b>Date/Time:</b>
------------------------	-------------------

