

****CORRECTED****

**Klamathon
INCIDENT
CA-SKU-004641**

INCIDENT ACTION PLAN



OPERATIONAL PERIOD

7/8/2018 0700


to

7/9/2018 0700

INCIDENT OBJECTIVES (ICS 202)

| | | | | | | | | | | | | | | | | | | | | | |
|---|---|---|---|-------------------------------------|---|---|---|---|--------------------------|---|--|--|--------------------------|---|--|-------------------------------------|--------------------------|---|---|---|---|
| 1. Incident Name: <p style="text-align: center;">Klamathon</p> | 2. Operational Period: <table style="width: 100%; border: none;"> <tr> <td style="border: none;">Date From:</td> <td style="border: none;">7/8/2018</td> <td style="border: none;">Date To:</td> <td style="border: none;">7/9/2018</td> </tr> <tr> <td style="border: none;">Time From:</td> <td style="border: none;">0700</td> <td style="border: none;">Time To:</td> <td style="border: none;">0700</td> </tr> </table> | Date From: | 7/8/2018 | Date To: | 7/9/2018 | Time From: | 0700 | Time To: | 0700 | | | | | | | | | | | | |
| Date From: | 7/8/2018 | Date To: | 7/9/2018 | | | | | | | | | | | | | | | | | | |
| Time From: | 0700 | Time To: | 0700 | | | | | | | | | | | | | | | | | | |
| 3. Objective(s): <u>Management Objectives</u> <ul style="list-style-type: none"> · Provide for and maintain public and first responder safety by utilizing the incident safety analysis process · Protect the commercial timberland, interstate commerce, historical and cultural assets within the affected area, infrastructure and improvements, watershed, and transmission lines · It is the Unified Incident Commander's Leader's Intent to ensure transparent, timely and accurate communication at all levels of the incident. · Be financially responsible for all assigned management and fire suppression tactics · Foster and enhance community and political relationships · All management actions and efforts will be focused on serving, safeguarding, and protecting the citizens and natural resources within Siskiyou County, CA and Jackson County, OR <u>Control Objectives</u> <ul style="list-style-type: none"> -Keep the fire EAST of Empire Creek -Keep the fire WEST of Ager Road in the South and the Iron Gate Reservoir on the North end. -Keep the fire NORTH of Paradise Craggy Lookout -Keep the fire SOUTH of Siskiyou Crest | | | | | | | | | | | | | | | | | | | | | |
| General Situational Awareness: Steep and rugged terrain, critically dry and receptive fuel beds, active area for fire history and drought stressed trees. ✓ | | | | | | | | | | | | | | | | | | | | | |
| 5. Site Safety Plan Required? Yes <input type="checkbox"/> No <input checked="" type="checkbox"/> | | | | | | | | | | | | | | | | | | | | | |
| Approved Site Safety Plan(s) Located at: | | | | | | | | | | | | | | | | | | | | | |
| 6. Incident Action Plan <table style="width: 100%; border: none;"> <tr> <td><input checked="" type="checkbox"/> ICS 203</td> <td><input type="checkbox"/> ICS 215A</td> <td><input type="checkbox"/> Phone List</td> <td><input type="checkbox"/> Fire Suppression Repair Plan</td> </tr> <tr> <td><input checked="" type="checkbox"/> ICS 204</td> <td><input checked="" type="checkbox"/> ICS 220</td> <td><input type="checkbox"/> Training Message</td> <td><input type="checkbox"/></td> </tr> <tr> <td><input checked="" type="checkbox"/> ICS 205</td> <td><input checked="" type="checkbox"/> Incident Map</td> <td><input checked="" type="checkbox"/> Travel Map</td> <td><input type="checkbox"/></td> </tr> <tr> <td><input checked="" type="checkbox"/> ICS 206</td> <td><input checked="" type="checkbox"/> Weather Forecast</td> <td><input type="checkbox"/> Demob Plan</td> <td><input type="checkbox"/></td> </tr> <tr> <td><input checked="" type="checkbox"/> ICS 208</td> <td><input checked="" type="checkbox"/> Fire Behavior</td> <td><input checked="" type="checkbox"/> Finance Message</td> <td><input checked="" type="checkbox"/> ICS-214</td> </tr> </table> | | <input checked="" type="checkbox"/> ICS 203 | <input type="checkbox"/> ICS 215A | <input type="checkbox"/> Phone List | <input type="checkbox"/> Fire Suppression Repair Plan | <input checked="" type="checkbox"/> ICS 204 | <input checked="" type="checkbox"/> ICS 220 | <input type="checkbox"/> Training Message | <input type="checkbox"/> | <input checked="" type="checkbox"/> ICS 205 | <input checked="" type="checkbox"/> Incident Map | <input checked="" type="checkbox"/> Travel Map | <input type="checkbox"/> | <input checked="" type="checkbox"/> ICS 206 | <input checked="" type="checkbox"/> Weather Forecast | <input type="checkbox"/> Demob Plan | <input type="checkbox"/> | <input checked="" type="checkbox"/> ICS 208 | <input checked="" type="checkbox"/> Fire Behavior | <input checked="" type="checkbox"/> Finance Message | <input checked="" type="checkbox"/> ICS-214 |
| <input checked="" type="checkbox"/> ICS 203 | <input type="checkbox"/> ICS 215A | <input type="checkbox"/> Phone List | <input type="checkbox"/> Fire Suppression Repair Plan | | | | | | | | | | | | | | | | | | |
| <input checked="" type="checkbox"/> ICS 204 | <input checked="" type="checkbox"/> ICS 220 | <input type="checkbox"/> Training Message | <input type="checkbox"/> | | | | | | | | | | | | | | | | | | |
| <input checked="" type="checkbox"/> ICS 205 | <input checked="" type="checkbox"/> Incident Map | <input checked="" type="checkbox"/> Travel Map | <input type="checkbox"/> | | | | | | | | | | | | | | | | | | |
| <input checked="" type="checkbox"/> ICS 206 | <input checked="" type="checkbox"/> Weather Forecast | <input type="checkbox"/> Demob Plan | <input type="checkbox"/> | | | | | | | | | | | | | | | | | | |
| <input checked="" type="checkbox"/> ICS 208 | <input checked="" type="checkbox"/> Fire Behavior | <input checked="" type="checkbox"/> Finance Message | <input checked="" type="checkbox"/> ICS-214 | | | | | | | | | | | | | | | | | | |
| 7. Prepared By: Jason Martin | Position/Title: PSC Signature: | | | | | | | | | | | | | | | | | | | | |
| 8. Approved by Incident Commander: | Todd Derum Signature: | | | | | | | | | | | | | | | | | | | | |
| ICS 202 | | | | | | | | | | | | | | | | | | | | | |

ORGANIZATION ASSIGNMENT LIST (ICS 203)

| | | | | | |
|--|---|--|--|--|--|
| 1. Incident Name: Klamathon | | 2. Operational Period: Date From: 7/8/2018 Time From: 0700 | | Date To: 7/9/2018 Time To: 0700 | |
| 3. Incident Commander(s) and Command Staff: | | | 7. Operation Section: | | |
| IC/UC's | Todd Derum, Tim Keith(ODF), Jeremiah LaRue (SSO) | Chief | Mark Brown, Darryl Laws (T) | | |
| Deputy | Dave Russell | Deputy | Mark Higgins | | |
| Safety Officer | Jack Piccinini, Doug Ferro | Night Ops | Bill Weiser | | |
| Information Officer | Steve Kaufmann, Bill Murphy (T) | Staging Area | | | |
| Liaison Officer | Shannon Barney | Branch | II | Jeffrey McCarroll | |
| | | Division/Group | A / M | John Jones CHRIS TATE | |
| | | Division/Group | W | Ross Miller | |
| | | Division/Group | | | |
| 4. Agency/Organization Representatives: | | | | | |
| Agency/Organization | Name | Division/Group | | | |
| Cal Fire | Ron Bravo | Division/Group | | | |
| Oregon Dept of Forestry | Dave Larson | Branch | III | Monty Smith | |
| BLM Redding | Jeremy Strait | Division/Group | P | Gabe Troll TRUL, GRAHAM, DREW | |
| BLM Medford | Kristi Mastrofini | Division/Group | R | Shawn Raley, Nicholas Garcia (T) | |
| USFS Klamath | Chris Hays | Division/Group | S | Dave Esteves, Polar Bear (T) DIVS COSTA | |
| USFS Rogue River Siskiyou | Merve George | Division/Group | Contingency | Bradley Schuette, Curtis Matthews (T) | |
| Siskiyou Co SO | Capt. K. Houtman | Division/Group | | | |
| Jackson Co SO | Sydney Zerr/Chris Duran | Branch | IV | Jeffrey McCarroll JIM FITZ GEARLD (12) | |
| CHP | Lt. Kevin Luntney | Division/Group | U | Kent Cunningham, Russell Mitchell | |
| Oregon State Police | Lt. Tyler Lee | Division/Group | V | Christopher Tate John Jones | |
| Calif Conservation Corps | Aaron Bayhon | Division/Group | T | JEFF TURCHETTO | |
| Cal Trans | Carl Snibbe | Division/Group | | | |
| Oregon Dept Of Trans | Everett Carroll | Division/Group | | | |
| Fruit Growers/Michigan Cal Timber | Alex Lujan | Staging Area | Hornbrook | Sara Rathbun | |
| 5. Planning Section: | | | Division/Group | | |
| Chief | Chris Burch | Division/Group | | | |
| Deputy | Jason Martin | Division/Group | | | |
| Resource Unit | Gwyndolyn Ozard, Coby Diche, Jim Irving | Division/Group | | | |
| Situation Unit | Jason Taylor, Denny O'Neil, Brandon Strohnahn (T) | Division/Group | | | |
| Documentation Unit | Paul Rutkowski | Branch | | | |
| Demobilization Unit | Mike Gil | Division/Group | | | |
| GISS | Tim Werle | Division/Group | | | |
| FBAN | Tim Chavez | Division/Group | | | |
| IMET | | Division/Group | | | |
| Training Tech Spec | Cory Cisnero | Staging Area | | | |
| | | Air Operations Branch | Director: | | |
| 6. Logistics Section | | | Air Operations Branch Mark Gradek, Tim Perkins | | |
| Chief | Matt Reich | Air Support Grp Sup | Greg Bradshaw | | |
| Supply Unit | Matt Brandt | Helibase Manager | Kenny Dossey | | |
| Facilities Unit | Shawn Burris, Maggi Koufeld (T) | 8. Finance/Administration Section: | | | |
| Ground Support Unit | Conor Stapleton | Chief | Georg Haung, Mara Zaver | | |
| Hired Equipment Tech | | Time Unit | Shane Beck, Greg Tunzi (T) | | |
| Communications Unit | Matt Lathrop | Procurement Unit | Joe Flag | | |
| Medical Unit | Darin Nelson, Clayton Thomas | Comp/Claims Unit | Sean Bowe | | |
| Motel Tech Spec | Matt Aldrich | Cost Unit | Rob Jenkins | | |
| Prepared By: Name: | Jason Martin | Position/Title: | PSC | Signature:  | |
| ICS 203 | | Date/Time: | 7/7/2018 2300 hours | | |



INCIDENT Weather Forecast



FORECAST NO: 1

NAME OF FIRE: Klamathon

PREDICTION FOR: 24 Hour SHIFT

UNIT: CalFire Siskiyou

SHIFT DATE: 7/8/18 (0700)- 7/9/18 (0700)

SIGNED: Rich Thompson

TIME AND DATE

FORECAST ISSUED: 7/7/18 @ 1900

Incident Meteorologist

WEATHER DISCUSSION: Near persistence conditions can be expected through the operational period. A strong inversion is expected this morning with the inversion expected to dissipate in the early afternoon hours. Afternoon high temperatures will be a little warmer with an associated decrease in relative humidity. For tonight, relative humidity recovery will be good. As for winds, gusty northwest to north winds are expected this afternoon and evening across the ridges and upper slopes while typical terrain-driven winds are anticipated at lower levels.

For next week, relatively persistent conditions are anticipated through Tuesday with a warming trend for the second half of the week.

WEATHER FORECAST:

WEATHER: Mostly clear. Areas of smoke.

TEMPERATURES: Max: 86-94 below 3000 feet.
78-86 above 3000 feet.

Min: 48-58.

HUMIDITY: Min: 12-22% below 3000 feet.
22-32% above 3000 feet.

Max: 65-75%.

20 FT WINDS:

RIDGETOP -

0700-1200: East to southeast 3-6 MPH
1200-1500: Southwest to west 5-10 MPH
1500-2300: Northwest to north 6-12 MPH Gust 18 MPH
2300-0700: North to northeast 4-8 MPH


SLOPE/VALLEY -

0700-1100: Upslope 4-8 MPH
1100-2000: Upvalley 5-10 MPH Gust 15 MPH
2000-0700: Downslope/downvalley 4-8 MPH

STABILITY/INVERSION: Strong inversion in the morning, dissipating after 1300.

OUTLOOK FOR MONDAY: Mostly clear with areas of smoke. High temps: mid 80s to mid 90s below 3000 feet and mid 70s to mid 80s above 3000 feet. Relative humidity: Min 12-22% below 3000 feet and 22-32% above 3000 feet. Overnight humidity recovery: 65-75%. Winds: Ridges/Upper Slopes: Northwest 5-10 MPH Gust 15 MPH...Lower Elevations: terrain-driven winds with upvalley winds gusting around 15 MPH in the afternoon.

FIRE BEHAVIOR FORECAST

| | |
|---------------------------------------|---|
| FORECAST NUMBER: 2 | TYPE OF FIRE: WILDLAND |
| FIRE NAME: KLAMATHON | OPERATIONAL PERIOD: 24 HOUR July 8, 2018 |
| DATE ISSUED: 7/7/2018 | TIME ISSUED: 1900 |
| UNIT: CALFIRE SISKYOU | SIGNED:  |
| Typed/printed: Tim Chavez FBAN | |

INPUTS

WEATHER SUMMARY:

WINDS NORTH NORTHWEST OVER THE NEXT SEVERAL DAYS. CLEAR, WARM AND DRY FOR MUCH OF THE NEXT WEEK. GOOD RECOVERY LATE AT NIGHT. SEE IMET FORECAST.

OUTPUTS

FIRE BEHAVIOR

GENERAL:

WINTER PRECIPITATION IN THIS AREA WAS 50% OF NORMAL, BUT FELL AT THE RIGHT TIME TO CAUSE A HEAVY GRASS CROP. FUEL MOISTURE IN THE LIVE BRUSH FUELS IS SLIGHTLY BELOW NORMAL FOR THIS TIME OF YEAR. MANZANITA FUEL MOISTURE IS 80% WHICH IS CONSIDERED CRITICAL. THE ENERGY RELEASE COMPONENT OF THE NATIONAL FIRE DANGER RATING SYSTEM IS 73 (97TH PERCENTILE). PROBABILITY OF IGNITION NEAR 100% MID-AFTERNOON IN FULL SUN. DAY LENGTH NEARLY 15 HOURS. FIRE VERY ACTIVE FROM 1400-2000.

SPECIFIC:

BRANCH II

THIS PART OF THE FIRE IS APPROACHING CONTAINMENT. TIMBER IN DRAINAGES THAT HAVE BURNED UNDERSTORY COULD FALL WITHOUT WARNING, EVEN LIVE GREEN TREES.

BRANCH III

FUELS IN THIS BRANCH ARE THE HEAVIEST ON THE FIRE WITH MIXED BRUSH/GRASS AND JUNIPERS AND CONIFERS. SOME SINGLE TREE AND GROUP TORCHING WILL OCCUR IN FIRE RUNS THAT ARE ALIGNED WITH SUN, WIND AND SLOPE.

BRANCH IV

THE FIRE IS HOLDING IN THE KLAMATH RIVER DRAINAGE AT THIS TIME. THE FLOW UP AND DOWN CANYON WILL DETERMINE FUTURE GROWTH. WATCH FOR SPOT FIRES IN SHARP BENDS IN THE RIVER LIKE NEAR DRY CREEK AND WILLOW CREEK. AIR CAN CIRCULATE IN THESE BENDS AND DEPOSIT FIREBRANDS ON THE OTHER SIDE.

AIR OPERATIONS: SUNRISE 0544 SUNSET 2047

SMOKE INVERSIONS POSSIBLE IN THE KLAMATH AND COTTONWOOD DRAINAGES IN THE MORNING TO MID-DAY HOURS.

SAFETY

- COMMON DENOMINATOR- FIRE WAS IN RELATIVELY LIGHT FUELS LIKE GRASS AND BRUSH
- SCORCHED CANOPY OF BRUSH AND TREES CAN RE-BURN IN AREAS WHERE THE CANOPIES ARE TOUCHING
- MORNING AND EVENING WIND DIRECTION CHANGES IN DEEP RIVER CANYONS CAN RESULT IN ERATIC FIRE SPREAD.



SAFETY MESSAGE

KLAMATHON



CA-SKU-004641 JULY 08, 2018 0700-0700

S
A
F
E
T
Y

SNAGS

TREES ARE DROUGHT STRESSED, BEATLE IMPACTED AND FIRE DAMAGED

Watch Out

- Ground cover has burned loosening the stability of the root system
- Some of the fire area is within the tree mortality area
- Large oak trees are drought stressed

Mitigation

- Remove the hazard if safe to do so
- Flag and report the hazard to personnel
- Be alert while working and driving in hazard area

GENERAL ILLNESS

FATIGUE, HOT WEATHER, HARD EXHAUSTIVE WORK PUTS US AT RISK

Watch Out

- **Hot weather** causes dehydration, heat exhaustion and serious medical emergencies
- **Hard exhaustive work** increases core temperature, weakens the body's ability to function healthy and causes fatigue
- **Fatigue** Causes poor judgement and decreased work performance affecting safety

Mitigation

- Proper nutrition, rest and hydration reduces fatigue and exhaustion emergencies
- Drink plenty of water and eat right- START EARLY – reduce caffeine input
- Take breaks throughout the work-period and take measures to cool down

S
A
F
E
T
Y

TOPOGRAPHY

TOUGH COUNTRY TO WORK IN!

Watch Out

- Steep slopes may cause rolling material hazards
- This terrain will cause quick, unexpected upslope fire behavior
- Significant slip hazard exists throughout the incident

Mitigation

- Post lookouts and monitor changes in fire behavior
- Watch out in areas with steep slopes, watch your footing and drive appropriately
- Listen for rolling rocks and boulders and 'yell out' to others around you

S
A
F
E
T
Y

E
V
E
R
Y
O
N
E
S


R
E
S
P
O
N
S
I
B
I
L
I
T
Y




215A

Douglas Michael Ferro
INCIDENT TEAM SAFETY

ASSIGNMENT LIST (ICS 204)

| | | | | | | | |
|---|------------------------|---|---------------------|---|------------------|--|-----------------------|
| 1. Incident Name: Klamathon | | 2. Operational Period: Date From: 07/08/18 Date To: 07/09/18 Time From: 0700 Time To: 0700 | | | | 3. Branch: II Div/Group: A / M | |
| 4. Operations Personnel: Operations Section Chief: Mark Brown, Darryl Laws (T) Night Ops: Bill Weiser Branch Director: Jeffrey McCarroll Division/Group Supervisor: John Jones → DIV V CHRIS TATE | | | | | | | |
| 5. Resources Assigned: | | ** Resources Below in Bold are 12 Hour ** | | | | Reporting Location, Special Equipment, Remarks, Notes, and Information Time Location | |
| Resource Identifier | Leader | Personnel | Request # | | | | |
| STC+ 3075 C | STEVE HITCHCOCK | 16 | E-70 | | 0700-0700 | DP 41 | |
| ENG NEU 2396 | | 3 | E-11 | | 0700-0700 | DP 41 | |
| ENG 2386 | | | | | 0700-0700 | DP 41 | |
| ENG SKU 2695 | MAZZAGILA | 3 | E-268 | | 0700-1900 | DP 41 | |
| ENG 514 | | | | | 0700-0700 | DP 41 | |
| ENG 16 | | | | | 0700-1900 | DP 41 | |
| CRW ORS Patrick 1 | Josh Barney | 20 | C-31 | | 0700-1900 | DP 41 | |
| CRW ORS Patrick 2 | Weston, Smith | 20 | C-30 | | 0700-1900 | DP 41 | |
| CRW ORS Tom Fery 2 | Alex, Garcia | 20 | C-37 | | 0700-1900 | DP 41 | |
| W/T MTF 530 | Vela, Jason | 1 | | | 0700-0700 | DP 41 | |
| W/T PVT E-44 | | 2 | E-44 | | 0700-0700 | DP 41 | |
| W/T PVT E-45 | | 2 | E-45 | | 0700-0700 | DP 41 | |
| FEMP+ | | | | | 0700-0700 | DP 41 | |
| FEMT+ | | | | | 0700-0700 | DP 41 | |
| ENG 2697 | Hoffman | 3 | | | | | |
| STL U2659 | DARREN DOW | 1 | E-296 | | 0700-1900 | | |
| ↳ STRIKETEAM KLAMATHON #1 | | | DOWN, DARREN | | | | |
| W/T PVT E50 | | | | | 0700-0700 | | |
| 6. Work Assignments: Hold Fire within established control lines Mop up 300ft in from control lines to eliminate threat to fireline Backhaul excess hose and trash | | | | | | | |
| 7. Special Instructions: | | | | | | | |
| 8. Communications (radio and/or phone contact numbers needed for this assignment): | | | | | | | |
| Name | Ch | Function | Rx Freq | Rx Tone | Tx Freq | Tx Tone | Notes |
| NIFC C5 | 1 | COMMAND | 169.75 | 0 | 167.1 | 146.2 (T5) | SODA MOUNTAIN |
| CDF T26 | 4 | TACTICAL | 159.2925 | 192.8 (T16) | 159.2925 | 192.8 (T16) | |
| CALCORD | 13 | MEDICAL | 156.0750 | 156.7 | 156.0750 | 156.7 | |
| A/G T20 | 14 | Air To Ground | 159.375 | 192.8 (T16) | 159.375 | 192.8 (T16) | A/G IS CDF TAC 20 |
| GUARD | 16 | EMERGENCY | 168.6250 | 0 | 168.6250 | 110.9 | GPH/DPH, 16 CH RADIOS |
| 9. Prepared by: Name: Jim Irving | | Pos/Title: RESL | | Signature:  | | | |
| ICS 204 | | Date/Time: 7/7/2018 | | 2300 hours | | | |


ASSIGNMENT LIST (ICS 204)

| | | | | | | | |
|---|------------------------|---|-------------|---|------------------|--|-----------------------|
| 1. Incident Name: Klamathon | | 2. Operational Period: Date From: 07/08/18 Date To: 07/09/18 Time From: 0700 Time To: 0700 | | | | 3. Branch: III Div/Group: P Papa | |
| 4. Operations Personnel: Operations Section Chief: Mark Brown, Darryl Laws (T) Night Ops: Bill Weiser Branch Director: Monty Smith Division/Group Supervisor: Gabe Troll, Andrew Graham | | | | | | | |
| 5. Resources Assigned: | | ** Resources Below in Bold are 12 Hour ** | | | | Reporting Location, Special Equipment, Remarks, Notes, and Information Time Location | |
| Resource Identifier | Leader | Personnel | Request # | | | | |
| STC NEU 9232C | Webb, Thomas | 15 | E-60 | | 0700-0700 | Hornbrook Staging | |
| ENG 110 | | | | | 0700-0700 | Hornbrook Staging | |
| ENG 1712 | | | | | 0700-0700 | Hornbrook Staging | |
| ENG 2364 | | | | | 0700-0700 | Hornbrook Staging | |
| ENG 2366 | | | | | 0700-1900 | Hornbrook Staging | |
| ENG 8331 | | | | | 0700-0700 | Hornbrook Staging | |
| CRW ORS Grayback C-23 | Scott, McIntyre | 20 | C-23 | | 0700-1900 | Hornbrook Staging | |
| CRW ORS Whitehead C-33 | | 20 | C-33 | | 0700-1900 | Hornbrook Staging | |
| DOZ SHF 79 → DIV R | Thomas Graham | 3 | E-22 | | 0700-0700 | Hornbrook Staging | |
| W/T PVT E-113 | Don, String | 1 | E-113 | | 0700-0700 | Hornbrook Staging | |
| W/T 3430 | | | | | | | |
| HEQB+ | | | | | 0700-0700 | | |
| FEMP+ | | | | | 0700-0700 | | |
| FEMT FLANDERS O-301 | Barron Flanders | 1 | O-301 | | 0700-0700 | | |
| 9223 C | THORNTON | | | | | | |
| XSD 2351 C | MATTHEWS | | | | | | |
| 6. Work Assignments: Hold Fire within established control lines Mop up 300ft and patrol around structures to prevent structure damage and alleviate citizen concerns Mop up 300ft in from control lines to eliminate threat to fireline | | | | | | | |
| 7. Special Instructions: | | | | | | | |
| 8. Communications (radio and/or phone contact numbers needed for this assignment): | | | | | | | |
| Name | Ch | Function | Rx Freq | Rx Tone | Tx Freq | Tx Tone | Notes |
| NIFC C5 | 1 | COMMAND | 169.75 | 0 | 167.1 | 146.2 (T5) | SODA MOUNTAIN |
| CDF T28 | 6 | TACTICAL | 151.1825 | 192.8 (T16) | 151.1825 | 192.8 (T16) | |
| CALCORD | 13 | MEDICAL | 156.0750 | 156.7 | 156.0750 | 156.7 | |
| A/G T20 | 14 | Air To Ground | 159.375 | 192.8 (T16) | 159.375 | 192.8 (T16) | A/G IS CDF TAC 20 |
| GUARD | 16 | EMERGENCY | 168.6250 | 0 | 168.6250 | 110.9 | GPH/DPH, 16 CH RADIOS |
| 9. Prepared by: Name: Jim Irving | | Pos/Title: RESL | | Signature:  | | | |
| ICS 204 | | Date/Time: 7/7/2018 | | 2300 hours | | | |


ASSIGNMENT LIST (ICS 204)

| | | | | | | | |
|--|---------------------|---|----------------|-------------------|--------------|---|-----------------------|
| 1. Incident Name: Klamathon | | 2. Operational Period: Date From: 07/08/18 Date To: 07/09/18 Time From: 0700 Time To: 0700 | | | | 3. Branch: III Div/Group: R Romeo Page 2 of 2 | |
| 4. Operations Personnel: Operations Section Chief: Mark Brown, Darryl Laws (T) Night Ops: Bill Weiser Branch Director: Monty Smith Division/Group Supervisor: Shawn Raley, Nicholas Garcia (T) | | | | | | | |
| 5. Resources Assigned: | | ** Resources Below in Bold are 12 Hour ** | | | | Reporting Location, Special Equipment, Remarks, Notes, and Information | |
| Resource Identifier | Leader | Personnel | Request # | Time | Location | | |
| DOZ MEU 1142 | | 3 | E-72 | 0700-0700 | DP-30 | | |
| DOZ PVT E-24 | | 2 | E-24 | 0700-0700 | DP-30 | | |
| DOZ PVT E-75 | | 2 | E-75 | 0700-0700 | DP-30 | | |
| DOZ PVT E-246 | Montz, John | 3 | E-246 | 0700-0700 | DP-30 | | |
| W/T 333 | | 2 | | 0700-0700 | DP-30 | | |
| W/T 6113 | | 2 | | 0700-0700 | DP-30 | | |
| W/T PVT E-56 | | 2 | E-56 | 0700-0700 | DP-30 | | |
| W/T PVT E-112 | Shawn, Bultena | 2 | E-112 | 0700-0700 | DP-30 | | |
| HEQB CARRIER | Ivan Carrier | 1 | O-10012 | 0700-1900 | DP-30 | | |
| HEQB+ | | | | 0700-0700 | DP-30 | | |
| FEMP BALBIANI O-12 | Balbiani, Anthony | 1 | O-12 | 0700-0700 | DP-30 | | |
| FEMP POTTS O-14 | Potts, Rod | 1 | O-14 | 0700-0700 | DP-30 | | |
| DOZ SH# 79 FROM P | | | | | | | |
| DOZ PVT E-107 | | | | | | | |
| DOZ PVT E-107 | | | | | | | |
| W/T PVT E-43 | | | | | | | |
| W/T PVT E-49 | | | | | | | |
| W/T PVT E-51 | | | | | | | |
| 6. Work Assignments: Hold Fire within established control lines Construct direct control lines from Ditch Creek Rd at the 1960 Rd to DIV S- Hold and improve to contain fire spread Mop up 300ft in from control lines to eliminate threat to fireline | | | | | | | |
| 7. Special Instructions: W/T PVT E-111 | | | | | | | |
| 8. Communications (radio and/or phone contact numbers needed for this assignment): | | | | | | | |
| Name | Ch | Function | Rx Freq | Rx Tone | Tx Freq | Tx Tone | Notes |
| NIFC C5 | 1 | COMMAND | 169.75 | 0 | 167.1 | 146.2 (T5) | SODA MOUNTAIN |
| CDF T29 | 7 | TACTICAL | 151.3475 | 192.8 (T16) | 151.3475 | 192.8 (T16) | |
| CALCORD | 13 | MEDICAL | 156.0750 | 156.7 | 156.0750 | 156.7 | |
| A/G T20 | 14 | Air To Ground | 159.375 | 192.8 (T16) | 159.375 | 192.8 (T16) | A/G IS CDF TAC 20 |
| GUARD | 16 | EMERGENCY | 168.6250 | 0 | 168.6250 | 110.9 | GPH/DPH, 16 CH RADIOS |
| 9. Prepared by: Name: Jim Irving | | Pos/Title: RESL | | Signature: | | | |
| ICS 204 | | Date/Time: 7/7/2018 | | 2300 hours | | | |


ASSIGNMENT LIST (ICS 204)

| | | | | | | | |
|---|--------------------------------------|---|--------------|--|----------|--|-----------------------|
| 1. Incident Name: Klamathon | | 2. Operational Period: Date From: 07/08/18 Date To: 07/09/18 Time From: 0700 Time To: 0700 | | | | 3. Branch: III Div/Group: S Sierra Page 1 of 2 | |
| 4. Operations Personnel: Operations Section Chief: Mark Brown, Darryl Laws (T) Night Ops: Bill Weiser Branch Director: Monty Smith Division/Group Supervisor: Dave Esteves, Polar Bear (T) , <i>Costa</i> | | | | | | | |
| 5. Resources Assigned: ** Resources Below in Bold are 12 Hour ** | | | | | | | |
| Resource Identifier | Leader | Personnel | Request # | Reporting Location, Special Equipment, Remarks, Notes, and Information | | | |
| | | | | Time | Location | | |
| STC LNU 9140C | Novak, Jason | 21 | E-67 | 0700-0700 | DP-31 | | |
| STC+ <i>3675 C</i> | 530-321-5509 <i>Jesse</i> | <i>Loeffler 27</i> | <i>E-124</i> | 0700-0700 <i>1900</i> | DP-31 | | |
| STC+ <i>9233 C</i> | <i>KRUSSON</i> | | | 0700-0700 | DP-31 | | |
| CRW FCF 7A C-48 | Kwaiatkowski, Jamal | 20 | C-48 | 0700-1900 | DP-31 | | |
| CRW ENTERPRISES C-53 | Brandon, Cambell | 20 | C-53 | 0700-1900 | DP-31 | | |
| CRW ORS Grayback C-32 | | 0 | C-32 | 0700-1900 | DP-31 | | |
| CRW ORS Tom Fery C-40 | Jesus Torres | 20 | C-40 | 0700-1900 | DP-31 | | |
| CRW ORS Torres C-41 | | 20 | C-41 | 0700-1900 | DP-31 | | |
| CRW ORS Torres C-42 | | 20 | C-42 | 0700-1900 | DP-31 | | |
| DOZ NEU 2341 | | 1 | E-100 | 0700-0700 | DP-31 | | |
| DOZ SHU 2440 | | 2 | E-99 | 0700-0700 | DP-31 | | |
| DOZ PVT E-78 | | 2 | E-78 | 0700-0700 | DP-31 | | |
| DOZ PVT E-79 | | 2 | E-79 | 0700-0700 | DP-31 | | |
| DOZ PVT E-81 | | | | 0700-0700 | DP-31 | | |
| DOZ PVT E-101 | | 2 | E-101 | 0700-0700 | DP-31 | | |
| W/T 130 | Colton, Bear | 3 | E-81 | 0700-0700 | DP-31 | | |
| W/T 3430 | Schmidt, Bill | 2 | E-34 | 0700-0700 | DP-31 | | |
| W/T PVT E-46 | | 2 | E-46 | 0700-0700 | DP-31 | | |
| 6. Work Assignments: Hold Fire within established control lines Improve control lines to mitigate the threat of fire from escaping control lines Mop up 300ft in from control lines to eliminate threat to fireline | | | | | | | |
| 7. Special Instructions: | | | | | | | |
| 8. Communications (radio and/or phone contact numbers needed for this assignment): | | | | | | | |
| Name | Ch | Function | Rx Freq | Rx Tone | Tx Freq | Tx Tone | Notes |
| NIFC C5 | 1 | COMMAND | 169.75 | 0 | 167.1 | 146.2 (T5) | SODA MOUNTAIN |
| CDF T30 | 8 | TACTICAL | 151.3925 | 192.8 (T16) | 151.3925 | 192.8 (T16) | |
| CALCORD | 13 | MEDICAL | 156.0750 | 156.7 | 156.0750 | 156.7 | |
| A/G T20 | 14 | Air To Ground | 159.375 | 192.8 (T16) | 159.375 | 192.8 (T16) | A/G IS CDF TAC 20 |
| GUARD | 16 | EMERGENCY | 168.6250 | 0 | 168.6250 | 110.9 | GPH/DPH, 16 CH RADIOS |
| 9. Prepared by: Name: Jim Irving Pos/Title: RESL ICS 204 Date/Time: 7/7/2018 2300 hours Signature:  | | | | | | | |


ASSIGNMENT LIST (ICS 204)

| | | | | | | | |
|---|--------------------------|---|----------------|---|-------------------|--|-----------------------|
| 1. Incident Name: Klamathon | | 2. Operational Period: Date From: 07/08/18 Date To: 07/09/18 Time From: 0700 Time To: 0700 | | | | 3. Branch: III Div/Group: Contingency | |
| 4. Operations Personnel: Operations Section Chief: Mark Brown, Darryl Laws (T) Night Ops: Bill Weiser Branch Director: Monty Smith Division/Group Supervisor: Bradley Schuette, Curtis Matthews (T) | | | | | | | |
| 5. Resources Assigned: | | ** Resources Below in Bold are 12 Hour ** | | | | Reporting Location, Special Equipment, Remarks, Notes, and Information Time Location | |
| Resource Identifier | Leader | Personnel | Request # | | | | |
| STC PNF 3661C | Gonzalez, Steve M | 27 | E-74 | 0700-1900 | Hornbrook Staging | | |
| DOZ PVT E-25 | | 2 | E-25 | 0700-1900 | Hornbrook Staging | | |
| DOZ PVT E-76 | | 2 | E-76 | 0700-1900 | Hornbrook Staging | | |
| DOZ PVT E-80 | | 2 | E-80 | 0700-1900 | Hornbrook Staging | | |
| DOZ PVT E-102 | | 2 | E-102 | 0700-1900 | Hornbrook Staging | | |
| DOZ PVT E-249 | Shankles, Daryo | 3 | E-249 | 0700-1900 | Hornbrook Staging | | |
| W/T PVT E-20 | | 2 | E-20 | 0700-1900 | Hornbrook Staging | | |
| W/T PVT E-55 | | 2 | E-55 | 0700-1900 | Hornbrook Staging | | |
| W/T PVT E-209 | | 2 | E-209 | 0700-1900 | Hornbrook Staging | | |
| W/T COC 230 | | 2 | E-40 | 0700-1900 | Hornbrook Staging | | |
| MAST+ | | | | 0700-1900 | Hornbrook Staging | | |
| MAST+ | | | | 0700-1900 | Hornbrook Staging | | |
| MAST+ | | | | 0700-1900 | Hornbrook Staging | | |
| MAST+ | | | | 0700-1900 | Hornbrook Staging | | |
| HEQB POPE → TO DIV U 1900-0700 | Justin Pope | 1 | O-10013 | 0700-1900 | Hornbrook Staging | | |
| HEQB+ | | | | 0700-1900 | Hornbrook Staging | | |
| | | | | 0700-1900 | Hornbrook Staging | | |
| | | | | 0700-1900 | Hornbrook Staging | | |
| 6. Work Assignments: Contingency Hold Fire within established control lines Identify and construct contingency fire lines in preparation of fire escaping primary control lines | | | | | | | |
| 7. Special Instructions: All resources in Contingency Group are 12 hour | | | | | | | |
| 8. Communications (radio and/or phone contact numbers needed for this assignment): | | | | | | | |
| Name | Ch | Function | Rx Freq | Rx Tone | Tx Freq | Tx Tone | Notes |
| NIFC C5 | 1 | COMMAND | 169.75 | 0 | 167.1 | 146.2 (T5) | SODA MOUNTAIN |
| CDF T28 | 6 | TACTICAL | 151.1825 | 192.8 (T16) | 151.1825 | 192.8 (T16) | |
| CALCORD | 13 | MEDICAL | 156.0750 | 156.7 | 156.0750 | 156.7 | |
| A/G T20 | 14 | Air To Ground | 159.375 | 192.8 (T16) | 159.375 | 192.8 (T16) | A/G IS CDF TAC 20 |
| GUARD | 16 | EMERGENCY | 168.6250 | 0 | 168.6250 | 110.9 | GPH/DPH, 16 CH RADIOS |
| 9. Prepared by: Name: Jim Irving | | Pos/Title: RESL | | Signature:  | | | |
| ICS 204 | | Date/Time: 7/7/2018 | | 2300 hours | | | |


ASSIGNMENT LIST (ICS 204)

| | | | | | | | |
|---|----------------------------|---|------------------------|---|--|-------------|-----------------------|
| 1. Incident Name: Klamathon | | 2. Operational Period: Date From: 07/08/18 Date To: 07/09/18 Time From: 0700 Time To: 0700 | | | 3. Branch: IV Div/Group: U Uniform | | |
| 4. Operations Personnel: Operations Section Chief: Mark Brown, Darryl Laws (T) Night Ops: Bill Weiser Branch Director: Jeffrey McCarroll, Jim Fitzgerald 0700-1900 Division/Group Supervisor: Kent Cunningham, Russell Mitchell (12h) | | | | | | | |
| 5. Resources Assigned: | | ** Resources Below in Bold are 12 Hour ** | | | Reporting Location, Special Equipment, Remarks, Notes, and Information Time Location | | |
| Resource Identifier | Leader | Personnel | Request # | | | | |
| STC LMU 9226 C | Williams, Tim | 17 | E-134 | 0700-0700 | Hornbrook Staging | | |
| STG SHU 9240G | Ferris, Kyle P | 3 ? | C-20 | 0700-0700 | Hornbrook Staging | | |
| CRW PNF PLUMAS IHC → DIV T | Sherman, Mike | 20 | C-25 | 0700-1900 | Hornbrook Staging | | |
| CRW SHF TRINITY IHC | Reposa III, Richard | 21 | C-29 | 0700-1900 | Hornbrook Staging | | |
| CRW CCC SHASTA 21 → DIV T | Cruz, Lloyd | 15 | C-18 | 0700-1900 | Hornbrook Staging | | |
| CRW ORS GFP C-34 → DIV T | Alberto Davila | 20 | C-34 | 0700-1900 | Hornbrook Staging | | |
| CRW ORS GFP C-35 → DIV T | | 20 | C-35 | 0700-1900 | Hornbrook Staging | | |
| CRW ORS Tom Fery C-39 → DIV T | Scerafin, Garcia | 20 | C-39 | 0700-1900 | Hornbrook Staging | | |
| DOZ PVT E-103 → DIV T | | 2 | E-103 | 0700-0700 | Hornbrook Staging | | |
| DOZ PVT E-104 → DIV T | Tom, Gergory | 2 | E-104 | 0700-0700 | Hornbrook Staging | | |
| DOZ PVT E-105 → DIV T | Alan, Berryessa | 2 | E-105 | 0700-0700 | Hornbrook Staging | | |
| DOZ PVT E-247 | Cattle, Gill | 2 | E-247 | 0700-0700 | Hornbrook Staging | | |
| DOZ PVT E-248 | Neese, David | 3 | E-248 | 0700-0700 | Hornbrook Staging | | |
| W/T 245 | | | | 0700-0700 | Hornbrook Staging | | |
| W/T PVT E-109 | | 2 | E-109 | 0700-1900 | Hornbrook Staging | | |
| HEQB+ POPE | POPE, JUSTIN | 1 | 0-100013 (1900) | 0700-0700 | Hornbrook Staging | | |
| FEMP LAROWE O-306 | Ryan Larowe | 1 | O-306 | 0700-0700 | Hornbrook Staging | | |
| FEMT BENZ O-300 | Brandon Benz | 1 | O-300 | 0700-0700 | Hornbrook Staging | | |
| 6. Work Assignments: Hold Fire within established control lines Construct control lines from Copco Rd to DIV T, U Break Prep and defend structures to mitigate threat of structure damage | | | | | | | |
| 7. Special Instructions: STG 9235 G FURTADO 34 C-17 0700-0700 | | | | | | | |
| 8. Communications (radio and/or phone contact numbers needed for this assignment): | | | | | | | |
| Name | Ch | Function | Rx Freq | Rx Tone | Tx Freq | Tx Tone | Notes |
| NIFC C5 | 1 | COMMAND | 169.75 | 0 | 167.1 | 146.2 (T5) | SODA MOUNTAIN |
| VFIRE 24 | 9 | TACTICAL | 154.2725 | 156.7 | 154.2725 | 156.7 | |
| CALCORD | 13 | MEDICAL | 156.0750 | 156.7 | 156.0750 | 156.7 | |
| A/G T20 | 14 | Air To Ground | 159.375 | 192.8 (T16) | 159.375 | 192.8 (T16) | A/G IS CDF TAC 20 |
| GUARD | 16 | EMERGENCY | 168.6250 | 0 | 168.6250 | 110.9 | GPH/DPH, 16 CH RADIOS |
| 9. Prepared by: Name: Jim Irving | | Pos/Title: RESL | | Signature:  | | | |
| ICS 204 | | Date/Time: 7/7/2018 | | 2300 hours | | | |


ASSIGNMENT LIST (ICS 204)

| | | | | | | | |
|---|------------------------|---|-------------|-------------------|--------------------------|--|-----------------------|
| 1. Incident Name: Klamathon | | 2. Operational Period: Date From: 07/08/18 Date To: 07/09/18 Time From: 0700 Time To: 0700 | | | | 3. Branch: IV Div/Group: V Victor Page 1 of 2 | |
| 4. Operations Personnel: Operations Section Chief: Mark Brown, Darryl Laws (T) Night Ops: Bill Weiser Branch Director: Jeffrey McCarroll Division/Group Supervisor: Christopher Tate John Jones | | | | | | | |
| 5. Resources Assigned: | | ** Resources Below in Bold are 12 Hour ** | | | | Reporting Location, Special Equipment, Remarks, Notes, and Information | |
| Resource Identifier | Leader | Personnel | Request # | Time | Location | | |
| STB+ | | | | 0700-0700 | Hornbrook Staging | | |
| STB+ | | | | 0700-0700 | Hornbrook Staging | | |
| STC HUU 9120C | Esteves, David | 18 | E-69 | 0700-0700 | Hornbrook Staging | | |
| STC AEU 9270C | BATHAM, MICHAEL | 17 | E-58 | 0700-0700 | Hornbrook Staging | | |
| STC XTE 3250C | Jonsson, Magnus | 20 | E-136 | 0700-0700 | Hornbrook Staging | | |
| STC+ | | | | 0700-0700 | Hornbrook Staging | | |
| STG HUU 9124G | Olson, David | 3 | C-10 | 0700-0700 | Hornbrook Staging | | |
| STG HUU 9126G | Rickson, Derik | 3 | C-9 | 0700-0700 | Hornbrook Staging | | |
| STG LNU 9141G | Bloom, Robin | 2 | C-15 | 0700-0700 | Hornbrook Staging | | |
| STG LMU 9224 G | Steele, Mark | 3 | C-5 | 0700-0700 | Hornbrook Staging | | |
| STG LMU 9225 G | McKinney, Troy | 4 | C-13 | 0700-0700 | Hornbrook Staging | | |
| STG SHU 9241G | Smutz, Jan | 3 | C-6 | 0700-0700 | Hornbrook Staging | | |
| STG TGU 9253G | Thomas, Luke | 3 | C-12 | 0700-0700 | Hornbrook Staging | | |
| CRW MNF ELK MT | Knoles, Kevin M | 20 | C-26 | 0700-1900 | Hornbrook Staging | | |
| CRW ORS Grayback C-46 | Mendoza | 20 | C-46 | 0700-1900 | Hornbrook Staging | | |
| DOZ SHU 2444 | | 2 | E-23 | 0700-0700 | Hornbrook Staging | | |
| DOZ SKU 2642 | | 2 | E-98 | 0700-0700 | Hornbrook Staging | | |
| DOZ PVT E-77 | | 2 | E-77 | 0700-0700 | Hornbrook Staging | | |
| 6. Work Assignments: Hold Fire within established control lines Establish Copco Rd as primary control line Prep n Defend structures to mitigate threat of structure damage Construct and improve control lines to mitigate threat of fire escaping control lines | | | | | | | |
| 7. Special Instructions: | | | | | | | |
| 8. Communications (radio and/or phone contact numbers needed for this assignment): | | | | | | | |
| Name | Ch | Function | Rx Freq | Rx Tone | Tx Freq | Tx Tone | Notes |
| NIFC C5 | 1 | COMMAND | 169.75 | 0 | 167.1 | 146.2 (T5) | SODA MOUNTAIN |
| VFIRE 25 | 10 | TACTICAL | 154.2875 | 156.7 | 154.2875 | 156.7 | |
| CALCORD | 13 | MEDICAL | 156.0750 | 156.7 | 156.0750 | 156.7 | |
| A/G T20 | 14 | Air To Ground | 159.375 | 192.8 (T16) | 159.375 | 192.8 (T16) | A/G IS CDF TAC 20 |
| GUARD | 16 | EMERGENCY | 168.6250 | 0 | 168.6250 | 110.9 | GPH/DPH, 16 CH RADIOS |
| 9. Prepared by: Name: | | Jim Irving | | Pos/Title: | | RESL | |
| ICS 204 | | Date/Time: 7/7/2018 | | 2300 hours | | Signature:  | |


ASSIGNMENT LIST (ICS 204)

| | | | | | | | |
|---|------------------|---|-----------|-------------|-----------|---|-----------------------|
| 1. Incident Name: Klamathon | | 2. Operational Period: Date From: 07/08/18 Date To: 07/09/18 Time From: 0700 Time To: 0700 | | | | 3. Branch: IV Div/Group: V Victor Page 2 of 2 | |
| 4. Operations Personnel: Operations Section Chief: Mark Brown, Darryl Laws (T) Night Ops: Bill Weiser Branch Director: Jeffrey McCarroll Division/Group Supervisor: Christopher Tate | | | | | | | |
| 5. Resources Assigned: | | ** Resources Below in Bold are 12 Hour ** | | | | Reporting Location, Special Equipment, Remarks, Notes, and Information Time Location | |
| Resource Identifier | Leader | Personnel | Request # | | | | |
| DOZ PVT E-82 | | 2 | E-82 | | 0700-0700 | Hornbrook Staging | |
| DOZ PVT E-106 | | 2 | E-106 | | 0700-0700 | Hornbrook Staging | |
| DOZ PVT E-245 | Paul Lawry | 2 | E-245 | | 0700-0700 | Hornbrook Staging | |
| DOZ PVT E-250 | Nick Drowgowski | 2 | E-250 | | 0700-0700 | Hornbrook Staging | |
| W/T PVT E-36 | | 2 | | | 0700-0700 | Hornbrook Staging | |
| W/T PVT E-53 | | 2 | E-53 | | 0700-0700 | Hornbrook Staging | |
| W/T PVT E-110 | | 2 | E-110 | | 0700-0700 | Hornbrook Staging | |
| HEQB COSTA → DIV S | Chad Costa | 1 | O-34 | | 0700-0700 | Hornbrook Staging | |
| HEQB ALFORQUE | Michael Alforque | 1 | O-69 | | 0700-0700 | Hornbrook Staging | |
| FEMP AGUILAR O-204 | Aguilar, Rudy | 1 | O-204 | | 0700-0700 | Hornbrook Staging | |
| FEMT FARRER O-216 | Farrer, Jobee | 1 | O-216 | | 0700-0700 | Hornbrook Staging | |
| W/T PVT E-19 | | | | | | | |
| | | | | | | | |
| | | | | | | | |
| | | | | | | | |
| | | | | | | | |
| | | | | | | | |
| | | | | | | | |
| 6. Work Assignments: Hold Fire within established control lines Establish Copco Rd as primary control line Prep n Defend structures to mitigate threat of structure damage Construct and improve control lines to mitigate threat of fire escaping control lines | | | | | | | |
| 7. Special Instructions: | | | | | | | |
| 8. Communications (radio and/or phone contact numbers needed for this assignment): | | | | | | | |
| Name | Ch | Function | Rx Freq | Rx Tone | Tx Freq | Tx Tone | Notes |
| NIFC C5 | 1 | COMMAND | 169.75 | 0 | 167.1 | 146.2 (T5) | SODA MOUNTAIN |
| VFIRE 25 | 10 | TACTICAL | 154.2875 | 156.7 | 154.2875 | 156.7 | |
| CALCORD | 13 | MEDICAL | 156.0750 | 156.7 | 156.0750 | 156.7 | |
| A/G T20 | 14 | Air To Ground | 159.375 | 192.8 (T16) | 159.375 | 192.8 (T16) | A/G IS CDF TAC 20 |
| GUARD | 16 | EMERGENCY | 168.6250 | 0 | 168.6250 | 110.9 | GPH/DPH, 16 CH RADIOS |
| 9. Prepared by: Name: Jim Irving Pos/Title: RESL Signature:  | | | | | | | |
| ICS 204 | | Date/Time: 7/7/2018 | | 2300 hours | | | |

ASSIGNMENT LIST (ICS 204)

| | | | | | | | |
|--|---------------------------|---|-----------|-------------|---|--|-----------------------|
| 1. Incident Name: Klamathon | | 2. Operational Period: Date From: 07/08/18 Date To: 07/09/18 Time From: 0700 Time To: 0700 | | | | 3. Branch: IV Div/Group: T Tango | |
| 4. Operations Personnel: Operations Section Chief: Mark Brown, Darryl Laws (T) Night Ops: Bill Weiser Branch Director: Jeffrey McCarroll Division/Group Supervisor: Jeff Turchetto Klamathon T/F 1 | | | | | | | |
| 5. Resources Assigned: | | ** Resources Below in Bold are 12 Hour ** | | | | Reporting Location, Special Equipment, Remarks, Notes, and Information Time Location | |
| Resource Identifier | Leader | Personnel | Request # | | | | |
| Klamathon T/F 1 | Jeff Turchetto | | | | 0700-0700 Hornbrook Staging | | |
| CRW Rogue River IHC | | | | | 0700-1900 Hornbrook Staging | | |
| FEMP WHITE O-205 | White, Kevin | 1 | O-205 | | 0700-0700 Hornbrook Staging | | |
| FEMT BROWN O-213 | Brown, Shane | 1 | O-213 | | 0700-0700 Hornbrook Staging | | |
| Klamathon T/F 1 | Turchetto, Jeff | | | | 0700-1900 | | |
| CRW PNF Plumas IHC | | | | | | | |
| CRW CCC Shasta 21 | | | | | | | |
| CRW ORS GFP C-34 | | | | | | | |
| CRW ORS CFP C-35 | | | | | | | |
| CRW ORS Toms Ferry C-39 | | | | | | | |
| DOZ PVT 103 | | | | | | | |
| DOZ PVT 104 | | | | | | | |
| DOZ PVT 105 | | | | | | | |
| | | | | | | | |
| | | | | | | | |
| | | | | | | | |
| | | | | | | | |
| | | | | | | | |
| | | | | | | | |
| | | | | | | | |
| 6. Work Assignments: Hold Fire within established control lines Mop up 300ft from structures to prevent structure damage and alleviate citizen concerns Construct and improve control lines to mitigate threat of fire escaping control lines Mop up and patrol around structures | | | | | | | |
| 7. Special Instructions: | | | | | | | |
| 8. Communications (radio and/or phone contact numbers needed for this assignment): | | | | | | | |
| Name | Ch | Function | Rx Freq | Rx Tone | Tx Freq | Tx Tone | Notes |
| NIFC C5 | 1 | COMMAND | 169.75 | 0 | 167.1 | 146.2 (T5) | SODA MOUNTAIN |
| VFIRE 26 | 11 | TACTICAL | 154.3025 | 156.7 | 154.3025 | 156.7 | |
| CALCORD | 13 | MEDICAL | 156.0750 | 156.7 | 156.0750 | 156.7 | |
| A/G T20 | 14 | Air To Ground | 159.375 | 192.8 (T16) | 159.375 | 192.8 (T16) | A/G IS CDF TAC 20 |
| GUARD | 16 | EMERGENCY | 168.6250 | 0 | 168.6250 | 110.9 | GPH/DPH, 16 CH RADIOS |
| 9. Prepared by: Name: Jim Irving Pos/Title: RESL Signature:  | | | | | | | |
| ICS 204 | | Date/Time: 7/7/2018 | | 2300 hours | | | |

ASSIGNMENT LIST (ICS 204)

| | | | | | | | |
|--|------|---|-----------|-------------|----------|---|-----------------------|
| 1. Incident Name: Klamathon | | 2. Operational Period: Date From: 07/08/18 Date To: 07/09/18 Time From: 0700 Time To: 0700 | | | | 3. Branch: Staging Hornbrook | |
| 4. Operations Personnel: Operations Section Chief: Mark Brown, Darryl Laws (T) Night Ops: Bill Weiser Branch Director: Division/Group Supervisor: Sara Rathbun | | | | | | | |
| 5. Resources Assigned: | | ** Resources Below in Bold are 12 Hour ** | | | | Reporting Location, Special Equipment, Remarks, Notes, and Information | |
| Resource Identifier | | Leader | Personnel | Request # | Time | Location | |
| | | | | | | | |
| | | | | | | | |
| | | | | | | | |
| | | | | | | | |
| | | | | | | | |
| | | | | | | | |
| | | | | | | | |
| | | | | | | | |
| | | | | | | | |
| | | | | | | | |
| | | | | | | | |
| | | | | | | | |
| | | | | | | | |
| | | | | | | | |
| | | | | | | | |
| | | | | | | | |
| | | | | | | | |
| | | | | | | | |
| 6. Work Assignments: Maintain 3 minute response time. Prepare for 24 hour shift based on fire activity | | | | | | | |
| 7. Special Instructions: | | | | | | | |
| 8. Communications (radio and/or phone contact numbers needed for this assignment): | | | | | | | |
| Name | Ch | Function | Rx Freq | Rx Tone | Tx Freq | Tx Tone | Notes |
| NIFC C5 | 1 | COMMAND | 169.75 | 0 | 167.1 | 146.2 (T5) | SODA MOUNTAIN |
| #N/A | #N/A | #N/A | #N/A | #N/A | #N/A | #N/A | #N/A |
| CALCORD | 13 | MEDICAL | 156.0750 | 156.7 | 156.0750 | 156.7 | |
| A/G T20 | 14 | Air To Ground | 159.375 | 192.8 (T16) | 159.375 | 192.8 (T16) | A/G IS CDF TAC 20 |
| GUARD | 16 | EMERGENCY | 168.6250 | 0 | 168.6250 | 110.9 | GPH/DPH, 16 CH RADIOS |
| 9. Prepared by: Name: Jim Irving Pos/Title: RESL Signature:  ICS 204 Date/Time: 7/7/2018 2300 hours | | | | | | | |

AIR OPERATIONS SUMMARY ICS-220

| | | | | | |
|---|--|--|---|--|----------------|
| Incident Name / Number Klamathon / CA-SKU-004641 | Sunrise 5:47 Startup 6:17 Cutoff 20:12 Sunset 20:42 | Time Prepared 1600 Shutdown 21:12 | Date Prepared Saturday, July 7, 2018 Operational Period - Date Sunday July 8, 2018 | Prepared By Mark Gradek Operational Period - Time 0700-2100 | |
| General Remarks, Safety Notes, Hazards, Air Operations Special Equipment, etc. TRACK ALL DIPSITE LOCATIONS / NUMBER OF DIPS / GALLONS TAKEN. TRACK ALL DROP LOCATIONS / NUMBER OF DROPS / GALLONS DROPPED ALL GPS DATA TO BE COLLECTED IN DEGREES, MINUTES, DECIMAL MINUTES, FORMAT. AVOID Aerial Application of Retardant / Foam / Agent within 300' of Waterways, Bodies of Water, etc. If Retardant / Foam / Agent is Dropped Within These Areas Immediately Notify the AOB and Provide the Following Information: Lat / Long, Estimated Number of Gallons and a Map Detailing The Area. | | | | | |
| Frequencies | TX | Tone | RX | Tone | AM / FM |
| AIR TACTICS | 168.8250 | | 168.8250 | | FM |
| AIR/AR ROTARY WING | 123.7250 | | 123.7250 | | AM |
| AIR/AR Briefing | ** | | ** | | AM |
| AIR/GROUND-Command | ** | | ** | | FM |
| AIR/GROUND-Tactical | 159.3750 | 192.8 | 159.3750 | 192.8 | FM |
| COMMAND | 151.1900 | 103.5 | 159.2250 | 107.2 | FM |
| TOLC | 123.0250 | | 123.0250 | | AM |
| DECK | 163.1000 | | 163.1000 | | FM |
| CALCORD - MEDICAL | 156.0750 | 156.7 | 156.0750 | 156.7 | FM |
| AIRGUARD - Emergency Only | 168.6250 | 110.9 | 168.6250 | 110.9 | FM |

| Helibase Information | | Name | | Position | | Name | | Phone | |
|------------------------|----------------------|-----------|------------|-------------|----------------|-------------|----------------|--------------|--------------|
| Request # | Request # | Lat | Long | AOBD | ASGS | HEBM | ATGS | HLCO | HLCO |
| 707 889-4303 | 707 889-4303 | 41 43 44N | 122 32 34W | Mark Gradek | Greg Bradshaw | Mark Gradek | Greg Bradshaw | 707 889-4303 | 949 887-2841 |
| 8000 MSL | 8000 MSL | | | Ken Dossey | Scott Brockman | Ken Dossey | Scott Brockman | 949 322-8615 | 949 322-8615 |
| Centerpoint: Polygon | Centerpoint: Polygon | | | Beau Tipton | Crystal Henson | Beau Tipton | Crystal Henson | 530 227-2888 | 530 949-5531 |
| NOTAMS: 8/9134 | NOTAMS: 123.7250 | | | | | | | 707 599-5345 | |
| Frequency | Frequency | | | | | | | | |
| (use page 2 if needed) | | | | | | | | | |

| HELICOPTERS (Use page 2 if Needed) | | | | | | | | | | | | | |
|--------------------------------------|------|------------|----------|-------|-------|---------------------|-------|------|------------|----------|-------|-------|----------------|
| FAA # | Type | Make/Model | Helibase | Avail | Start | Remarks/A# | FAA # | Type | Make/Model | Helibase | Avail | Start | Remarks |
| 95B | 1 | S-64 | Montague | 700 | 800 | Limited A-2 | | | | | | | |
| 8CH | 1 | CH-47 | Montague | 700 | 800 | Limited A-33 | | | | | | | |
| 8AC | 1 | S-64 | Montague | 700 | 800 | Limited A-34 | | | | | | | |
| 1CK | 1 | S-61 | Montague | 700 | 800 | Limited A-35 | 503 | 3 | Bell 407 | Montague | 700 | 800 | HELCO A-4 |
| 3DJ | 1 | UH-60 | Montague | 700 | 800 | Limited A-37 | 301 | 3 | Bell 206 | Montague | 700 | 800 | Recor/ A-29 |
| 822 | 1 | UH-60 | Redding | 800 | 900 | National Guard | 3RL | 3 | Bell 206B3 | Montague | 700 | 800 | HELCO/A-40 |
| 827 | 1 | UH-60 | Redding | 800 | 900 | National Guard | | | | | | | |
| 840 | 1 | UH-60 | Redding | 800 | 900 | National Guard | | | | | | | |
| 708 | 1 | S-64 | Montague | 700 | 800 | Limited | | | | | | | |
| 522 | 2 | Bell 212HP | Montague | 700 | 800 | USFS Standard A-3 | 0HT | 1 | S-61N | Ashland | 900 | | Oregon Limited |
| 76T | 2 | Bell 205 | Montague | 700 | 800 | Limited A-44 | 69KB | 2 | UH1-H | Ashland | 900 | | Oregon Limited |
| 202 | 2 | UH1-H | Montague | 700 | 800 | CAL FIRE/Hoist A-10 | 4MM | 2 | UH1-H | Ashland | 900 | | Oregon Limited |
| 502 | 2 | Bell 205A1 | Montague | 700 | 800 | Standard A-38 | 8CC | 2 | UH1-H | Ashland | 900 | | Oregon Limited |
| 1GH | 2 | Bell 205 | Montague | 700 | 800 | Limited A-39 | | | | | | | |

| FIXED WING (Use Page 2 if Needed) | | | | | | | | | | | | | |
|-------------------------------------|------|------------|------|-------|-------|---------|-------|------|------------|------|-------|-------|---------|
| FAA # | Type | Make/Model | Base | Avail | Start | Remarks | FAA # | Type | Make/Model | Base | Avail | Start | Remarks |
| | | | | | | | | | | | | | |
| | | | | | | | | | | | | | |
| | | | | | | | | | | | | | |


ICS 205 - INCIDENT RADIO COMMUNICATIONS PLAN

| | | | | | | | |
|---------------------------------------|--|--|--|---|--|------------------------------------|--|
| 1. Incident Name: Klamathon | | 2. Date/Time Prepared Date: 07/07/2018 Time: 1830 | | 3. Operational Period: Date From: 07/08/18 Time From: 0700 | | Date To: 07/09/18 Time To: 0700 | |
|---------------------------------------|--|--|--|---|--|------------------------------------|--|

| 4. Communications | | | | | | | | |
|-------------------|---------------|----------|---------------|----------|-------------|----------|-------------|---------------------------|
| Ch# | Function | Name | Assigned To | Rx Freq | Rx Tone | Tx Freq | Tx Tone | Notes |
| 1 | COMMAND [1] | NIFC C5 | INCIDENT WIDE | 169.7500 | 0 | 167.1000 | 146.2 (T5) | SODA MOUNTAIN |
| 2 | COMMAND | NIFC C12 | INCIDENT WIDE | 173.0375 | 0 | 167.3250 | 146.2 (T5) | *SEE SPECIAL NOTES* |
| 3 | COMMAND | CDF C10 | INCIDENT WIDE | 151.1900 | 103.5 (T8) | 159.2250 | 107.2 (T10) | TONE-10 PARADISE LOOKOUT |
| 4 | TACTICAL | CDF T26 | DIV A/M | 159.2925 | 192.8 (T16) | 159.2925 | 192.8 (T16) | |
| 5 | TACTICAL | CDF T27 | DIV W | 159.3075 | 192.8 (T16) | 159.3075 | 192.8 (T16) | |
| 6 | TACTICAL | CDF T28 | DIV P / CONT | 151.1825 | 192.8 (T16) | 151.1825 | 192.8 (T16) | |
| 7 | TACTICAL | CDF T29 | DIV R | 151.3475 | 192.8 (T16) | 151.3475 | 192.8 (T16) | |
| 8 | TACTICAL | CDF T30 | DIV S | 151.3925 | 192.8 (T16) | 151.3925 | 192.8 (T16) | |
| 9 | TACTICAL | VFIRE 24 | DIV U | 154.2725 | 156.7 (T6) | 154.2725 | 156.7 (T6) | |
| 10 | TACTICAL | VFIRE 25 | DIV V | 154.2875 | 156.7 (T6) | 154.2875 | 156.7 (T6) | |
| 11 | TACTICAL | VFIRE 26 | DIV T | 154.3025 | 156.7 (T6) | 154.3025 | 156.7 (T6) | |
| 12 | TACTICAL | VTAC14 | BREIFING | 159.4725 | 156.7 (T6) | 159.4725 | 156.7 (T6) | BREIFING USE ONLY |
| 13 | MEDICAL | CALCORD | INCIDENT WIDE | 156.0750 | 156.7 (T6) | 156.0750 | 156.7 (T6) | |
| 14 | Air To Ground | A/G T20 | INCIDENT WIDE | 159.3750 | 192.8 (T16) | 159.3750 | 192.8 (T16) | A/G IS CDF TAC 20 |
| 15 | | | | | | | | |
| 16 | EMERGENCY | GUARD | EMERGENCY | 168.6250 | 0 | 168.6250 | 110.9 | GPH/DPH, 16 CH RADIOS |
| 17 | | | | | | | | |
| 18 | | | | | | | | |
| 19 | | | | | | | | |
| 20 | EMERGENCY | GUARD | EMERGENCY | 168.6250 | 0 | 168.6250 | 110.9 | GPH/DPH CMD, 20 CH RADIOS |

5. Special Instructions

Comms will make announcement when NIFC C12 is in place and useable. NIFC C12 will be at Paradise Lookout.

| | | | |
|---|--|--|--|
| 6. Prepared by (Communications Unit Leader): Name: Matt Lathrop COML | | Signature:  | |
| ICS 205 - CONTROLLED UNCLASSIFIED INFORMATION//BASIC | | Date/Time: 07/07/18 1830 | |

| | | | |
|---------------------------------|----------------------|---------------------------------|------------------------------------|
| MEDICAL PLAN ICS 206 | INCIDENT NAME | DATE & TIME PREPARED | OPERATIONAL PERIOD |
| | KLAMATHON | 7/7/18 1600 HRS | 7/8/18-7/9/18 0700-0700 HRS |

| MEDICAL AID STATIONS | | | |
|-----------------------------|-----------------|-----------------------|----------------------|
| NAME | LOCATION | CONTACT NUMBER | SERVICE LEVEL |
| Mountain Medics | Incident Base | | RN |
| MERT | Incident Base | | RN |

| TRANSPORTATION | | | |
|------------------------------|--------------------------|-----------------------|----------------------|
| NAME | LOCATION | CONTACT NUMBER | SERVICE LEVEL |
| Mt Shasta Ambulance | 2009 Hwy 263 Yureka, CA. | 530-842-3515 | ALS |
| Mercy Air Ambulance | Medford, OR | 1800-903-9000 | RN |
| Reach/ PHI | Redding, CA. | 530-842-3515 | RN |
| CAL FIRE C202-day hoist ship | On Incident | | |

| INCIDENT AMBULANCES | | | |
|----------------------------|-----------------|--------------|-----|
| Medic 63 | Chevron Staging | 530-905-3553 | ALS |

| NAME | ADDRESS | PHONE # | TRAVEL TIME- minutes | | Trauma Center | Burn Center | Helipad |
|--------------------------|-------------------------------------|----------------|---------------------------------|---------------|--------------------------|---|---|
| | | | AIR | GROUND | | | |
| Fairchild Medical Center | 444 Bruce St. Yreka, CA | 530-841-6292 | 10 | 30 | Level 4 | <input type="checkbox"/> No | <input checked="" type="checkbox"/> Yes |
| Asante Rouge Regional | 2825 E. Barnett Rd. Medford, OR | 541-789-7132 | 15 | 50 | Level 2 | <input type="checkbox"/> No | <input checked="" type="checkbox"/> Yes |
| Mercy Medical Center | 2175 Rosaline Ave. Redding, CA. | 530-225-7201 | 35 | 120 | Level 2 | <input type="checkbox"/> No | <input checked="" type="checkbox"/> Yes |
| U.C Davis Medical Center | 2315 Stockton Blvd. Sacramento, CA. | 916-734-3790 | 120 | 240 | Level 1 | <input checked="" type="checkbox"/> Yes | <input checked="" type="checkbox"/> Yes |

MEDICAL EMERGENCY PROCEDURES

LINE EMERGENCY:
 Crew Supervisor will contact Division Supervisor with patient complaint/condition and location.
 - Division Group Supervisor Contacts:
 1. Closest EMS resource
 2. Communications Unit
 - Communications Unit Contacts:
 1. Ground or Air Ambulance as requested.
 2. Medical Unit (916) 622-3371
 3. Safety
 4. Operations
 - Division Supervisor or designee will serve as point of contact and run medical emergency on assigned channel.
 1. A pre-assigned tactical frequency (CALCORD) should be used for IWI and only for duration of the emergency.
 - Communications Unit will clear the Command channel for emergency traffic as needed for duration of the need.

CAMP EMERGENCY:
 Contact Communications on CALCORD or @ 707-953-7962 with patient complaint/condition and location. Communications will respond appropriate medical response.
 - Communications contacts:
 1. Medical Unit
 2. Safety
 3. Logistics
 4. Operations
 5. Crew Supervisor
 6. Comp/Claims

INCIDENT REPORTING PROCEDURES

CHIEF COMPLAINT _____
 LOCATION OF PATIENT _____
 POINT OF CONTACT _____
 TRANSPORTATION REQUESTED BY: AIR ___ GROUND ___
 POINT OF PICKUP _____
 LAT _____ LONG _____
 PATIENT UNIT ID _____
 IS AN EMT WITH PATIENT: YES ___ NO ___
 AGE _____
 SEX: MALE ___ FEMALE ___
ALL EMERGENCIES—Secure the area and identify witnesses for later investigation. Keep an accurate log of events.

| Hospital | LAT | LONG |
|-----------------------|----------|-----------|
| Fairchild Medical | 41 43.17 | 122 38.81 |
| Asante Rogue Regional | 42 18.98 | 122 49.90 |
| Mercy Medical | 41 19.11 | 122 19.20 |
| U.C Davis | 38 33.28 | 121 27.35 |

PREPARED BY: (Medical Unit Leader): Name: Darin Nelson Signature: 

APPROVED BY: (Safety Officer): Name: Doug Ferro Signature: 



CAL-FIRE INCIDENT MANAGEMENT TEAM IV



24HR LINE RESOURCE - 2 OPERATOR

| | | | |
|--|---|---|--|
| EMERGENCY SHIFT TICKET and EVALUATION FORM The responsible Government Officer will complete this form each shift. | | Contractor Name THE BEST DOZERS LLC | |
| Incident or Project Name MISSION | Incident Number CA-MMU-018115 | Request Number E-444 | Operator #2 FIRST & LAST |
| Agreement Number | Operator #1 FIRST & LAST | Operator Furnished By: <input checked="" type="checkbox"/> Contractor <input type="checkbox"/> Government | Operating Supplies Furnished By: <input checked="" type="checkbox"/> Contractor <input type="checkbox"/> Government |
| Equipment Make 1999 PETERBILT 379 | Equipment Model / Type TRANSPORT 18 WHEEL | Equipment Status <input checked="" type="checkbox"/> Inspected <input type="checkbox"/> Released by Government | Equipment Status <input checked="" type="checkbox"/> Under Agreement |
| Serial Number COMPLETE VIN# | License Number 12345A1 | Withdrawn by Contractor | |
| Date Mo./Day | Work | Hours (Circle) | Days / Miles |
| 9/5 | 0701 | 2400 | 17 |
| 9/6 | 0001 | 0700 | 7 |
| Vendor Rating | | Remarks/Comments** | |
| Poor* | Avg. | Good | Exc. |
| | | | |
| Met Performance Expectations | Vendor Rating | | |
| Equipment in Safe Working Condition | VENDOR RATING MUST BE DONE | | |
| Operator Skill Level | | | |
| Operates Safely | | | |
| Operator's Cooperation Level | | | |
| Overall Performance | Date 9/6/17 Time 0700 | | |
| * NOTE: any rating of POOR requires an explanation in Comment Section. | | | |
| ** Final evaluation or for more documentation, use a CALFIRE Form 230 or equivalent. | | | |

12HR LINE RESOURCE - 1 OPERATOR

| | | | |
|--|--|---|--|
| EMERGENCY SHIFT TICKET and EVALUATION FORM The responsible Government Officer will complete this form each shift. | | Contractor Name THE BEST DOZERS LLC | |
| Incident or Project Name MISSION | Incident Number CA-MMU-018115 | Request Number E-555 | Operator #2 FIRST & LAST |
| Agreement Number | Operator #1 FIRST & LAST | Operator Furnished By: <input checked="" type="checkbox"/> Contractor <input type="checkbox"/> Government | Operating Supplies Furnished By: <input checked="" type="checkbox"/> Contractor <input type="checkbox"/> Government |
| Equipment Make 2004 CAT | Equipment Model / Type D6N / TYPE II E | Equipment Status <input checked="" type="checkbox"/> Inspected <input type="checkbox"/> Released by Government | Equipment Status <input checked="" type="checkbox"/> Under Agreement |
| Serial Number COMPLETE VIN# | License Number | Withdrawn by Contractor | |
| Date Mo./Day | Work | Hours (Circle) | Days / Miles |
| 9/7 | 0001 | 0700 | 7 |
| 9/7 | 0701 | 1900 | 12 |
| 9/7 | 1901 | 2400 | 5 |
| Vendor Rating | | Remarks/Comments** | |
| Poor* | Avg. | Good | Exc. |
| | | | |
| Met Performance Expectations | Vendor Rating | | |
| Equipment in Safe Working Condition | VENDOR RATING MUST BE DONE | | |
| Operator Skill Level | | | |
| Operates Safely | | | |
| Operator's Cooperation Level | | | |
| Overall Performance | Date 9/5/17 Time 1900 | | |
| * NOTE: any rating of POOR requires an explanation in Comment Section. | | | |
| ** Final evaluation or for more documentation, use a CALFIRE Form 230 or equivalent. | | | |

24HR / 12HR TRANSITION SHIFT TICKET

| | | | |
|--|---|---|--|
| EMERGENCY SHIFT TICKET and EVALUATION FORM The responsible Government Officer will complete this form each shift. | | Contractor Name THE BEST DOZERS LLC | |
| Incident or Project Name MISSION | Incident Number CA-MMU-018115 | Request Number E-444 | Operator #2 FIRST & LAST |
| Agreement Number | Operator #1 FIRST & LAST | Operator Furnished By: <input checked="" type="checkbox"/> Contractor <input type="checkbox"/> Government | Operating Supplies Furnished By: <input checked="" type="checkbox"/> Contractor <input type="checkbox"/> Government |
| Equipment Make 1999 PETERBILT 379 | Equipment Model / Type TRANSPORT 18 WHEEL | Equipment Status <input checked="" type="checkbox"/> Inspected <input type="checkbox"/> Released by Government | Equipment Status <input checked="" type="checkbox"/> Under Agreement |
| Serial Number COMPLETE VIN# | License Number 12345A1 | Withdrawn by Contractor | |
| Date Mo./Day | Work | Hours (Circle) | Days / Miles |
| 9/6 | 0701 | 1900 | 12 |
| 9/6 | 1901 | 2400 | 5 |
| Vendor Rating | | Remarks/Comments** | |
| Poor* | Avg. | Good | Exc. |
| | | | |
| Met Performance Expectations | Vendor Rating | | |
| Equipment in Safe Working Condition | VENDOR RATING MUST BE DONE | | |
| Operator Skill Level | | | |
| Operates Safely | | | |
| Operator's Cooperation Level | | | |
| Overall Performance | Date 9/5/17 Time 1900 | | |
| * NOTE: any rating of POOR requires an explanation in Comment Section. | | | |
| ** Final evaluation or for more documentation, use a CALFIRE Form 230 or equivalent. | | | |

24HR IN CAMP RESOURCE

| | | | |
|--|--|---|--|
| EMERGENCY SHIFT TICKET and EVALUATION FORM The responsible Government Officer will complete this form each shift. | | Contractor Name THE BEST CAMP LLC | |
| Incident or Project Name MISSION | Incident Number CA-MMU-018115 | Request Number E-333 | Operator #2 FIRST & LAST |
| Agreement Number | Operator #1 FIRST & LAST | Operator Furnished By: <input checked="" type="checkbox"/> Contractor <input type="checkbox"/> Government | Operating Supplies Furnished By: <input checked="" type="checkbox"/> Contractor <input type="checkbox"/> Government |
| Equipment Make TENT | Equipment Model / Type WESTERN SHELTER 19X35 | Equipment Status <input checked="" type="checkbox"/> Inspected <input type="checkbox"/> Released by Government | Equipment Status <input checked="" type="checkbox"/> Under Agreement |
| Serial Number | License Number | Withdrawn by Contractor | |
| Date Mo./Day | Work | Hours (Circle) | Days / Miles |
| 9/2 | 0001 | 2400 | 24 |
| | | | ICP |
| Vendor Rating | | Remarks/Comments** | |
| Poor* | Avg. | Good | Exc. |
| | | | |
| Met Performance Expectations | Vendor Rating | | |
| Equipment in Safe Working Condition | VENDOR RATING MUST BE DONE | | |
| Operator Skill Level | | | |
| Operates Safely | | | |
| Operator's Cooperation Level | | | |
| Overall Performance | Date 9/5/17 Time 1900 | | |
| * NOTE: any rating of POOR requires an explanation in Comment Section. | | | |
| ** Final evaluation or for more documentation, use a CALFIRE Form 230 or equivalent. | | | |



**All local government resources assigned to the Klamathon
Incident please check in at the CalOES support unit
next to Winema Hall**

Your OES Fire & Rescue AREPS for this incident are:

**Patrick Titus 916-634-9225
Javier Lara 559-412-1016**

TRAINING SPECIALIST MESSAGE

**A Training Specialist is now on the incident.
(In the Winema Hall)**

All assigned trainees

working on position task books will need to register with the Incident Training Specialist in order to receive proper documentation for your assignment.

The Training Specialist is available immediately following the morning Operations Briefing until 1800.

Cory Cisneros

Training Specialist

Cell: (909)224-1640

STRUCTURE DEFENSE TACTICAL ACTIONS

- **Check & Go** – Most appropriate action when no Safety Zone/TRA is present and fire front impact is imminent. Conduct rapid evaluation to check for occupants and evaluate for follow up action. **LEAVE promptly.**
- **Prep & Go** – Structure preparation can be safely completed prior to fire front impact. Potential fire activity is too dangerous to remain and/or there is no Safety Zone/TRA present. **LEAVE before escape routes are compromised.**
- **Prep & Defend** – Appropriate when a Safety Zone is nearby and TRA is present. Adequate time exists to prepare the structure for defense prior to fire front impact. Escape routes must be maintained.
- **Fire Front Following** – Follow-up tactic after passage of the fire front. Involves searching for victims, perimeter control, hot spotting, and ember control.
- **Bump & Run** – Resources move ahead of the fire front extinguishing spot fires and defending structures. Utilize extreme caution.
- **Anchor & Hold** – Resources use large volume fire streams to extinguish structure fires, stop structure-to-structure ignitions, protect exposures, and control embers.
- **Tactical Patrol** – Resources remain mobile and continuously monitor assigned area after fire front passage. Involves aggressive mop up around structures.

Structure defense tactics are a vital part of perimeter control operations.

- *Stopping fire spread significantly eliminates the fire's threat to structures.*
- *Connect contained points along the fire's perimeter – typically near the structures at risk ("Connect the Dots").*
- *Perimeter control and structure defense should be done concurrently.*

LEVELS OF ENGAGEMENT

Consider **PACE**

- **P**Primary Plan (Offense)
 - Focused on firefighter safety and objectives
- **A**lternate Plan (Offense)
 - Fallback plan that closely resembles primary plan
- **C**ontingency Plan (Defense)
 - Focused on firefighter safety, move to a safety zone, temporary refuge areas
- **E**mergency Plan (Defense)
 - Firefighter survival
 - Deployment zones/Refuge areas
 - Fire shelters

Consider **DRAW-D**

- **D**efend – **R**einforce – **A**dvance – **W**ithdraw – **D**elay



JACKSON COUNTY SHERIFF'S OFFICE

EVACUATION NOTIFICATION SUMMARY

LEVEL 1 – Be Ready

Residents should be aware of the danger that exists in their area, monitor emergency services websites and local media outlets for information. This is the time for preparation and precautionary movement of persons with special needs, mobile property and (under certain circumstances) pets and livestock. If conditions worsen, emergency services personnel may contact you via an emergency notification system.

LEVEL 2 – Be Set

YOU MUST PREPARE TO LEAVE AT A MOMENTS NOTICE

This level indicates there is significant danger to your area, and residents should either voluntarily relocate to a shelter or with family/friends outside of the affected area, or if choosing to remain, to be ready to evacuate at a moment's notice.

Residents MAY have time to gather necessary items, but doing so is at their own risk.

THIS MAY BE THE ONLY NOTICE THAT YOU RECEIVE

Emergency services cannot guarantee that they will be able to notify you if conditions rapidly deteriorate. Area media services will be asked to broadcast periodic updates.

LEVEL 3 – Leave Immediately

Danger to your area is current or imminent, and you should evacuate immediately. If you choose to ignore this advisement, you must understand that emergency services may not be available to assist you further. DO NOT delay leaving to gather any belongings or make efforts to protect your home.

THIS WILL BE THE LAST NOTICE THAT YOU RECEIVE

ENTRY TO EVACUATED AREAS MAY BE DENIED UNTIL CONDITIONS ARE SAFE.

AREA RADIO AND TV STATIONS HAVE BEEN ASKED TO BROADCAST PERIODIC UPDATES.

This document has been reviewed and accepted by Oregon State Sheriffs' Association, Oregon State Fire Marshal's Office, Oregon Emergency Management, Oregon Fire Chief's Association and Oregon Department of Forestry. This document should be considered an official document for use to the public on All Hazards Evacuations.

E M E R G E N C Y N O T I C E

LEVEL 3

**AN EVACUATION NOTICE HAS BEEN
ISSUED FOR THIS AREA**

LEAVE IMMEDIATELY!

DANGER TO YOUR AREA IS CURRENT OR IMMINENT, AND YOU SHOULD EVACUATE IMMEDIATELY. IF YOU CHOOSE TO IGNORE THIS ADVISEMENT, YOU MUST UNDERSTAND THAT EMERGENCY SERVICES MAY NOT BE AVAILABLE TO ASSIST YOU FURTHER. DO NOT DELAY LEAVING TO GATHER ANY BELONGINGS OR MAKE EFFORTS TO PROTECT YOUR HOME.

THIS WILL BE THE LAST NOTICE THAT YOU RECEIVE

**ENTRY TO EVACUATED AREAS MAY BE DENIED
UNTIL CONDITIONS ARE SAFE.**

**AREA RADIO AND TV STATIONS HAVE BEEN
ASKED TO BROADCAST PERIODIC UPDATES**



KLAMATHON INCIDENT Basecamp Map


CA-SKU-004641

July 7, 2018

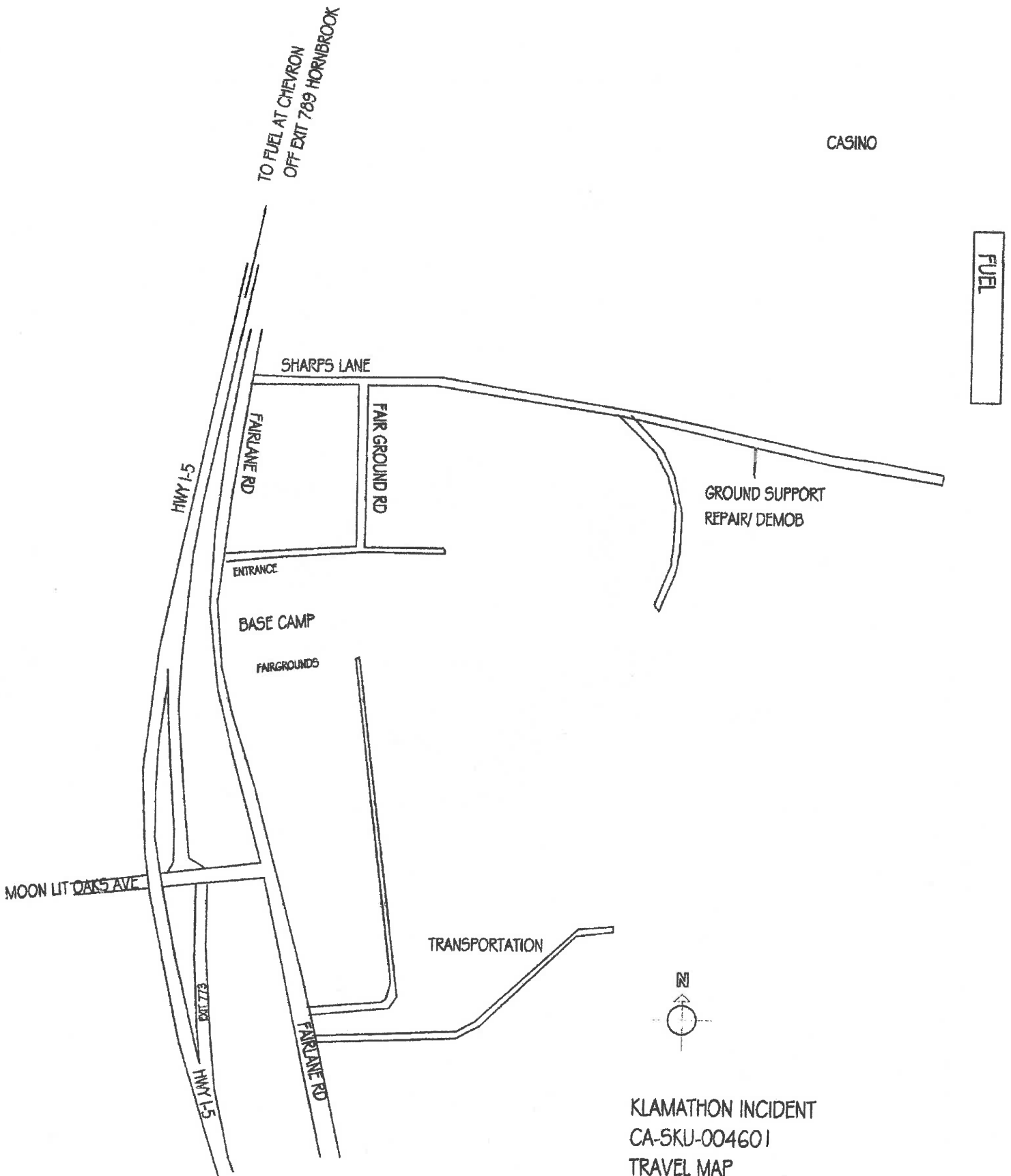
1:143,211



NAD83



GROUND SUPPORT / FUEL



KLAMATHON INCIDENT
CA-SKU-004601
TRAVEL MAP



KLAMATHON INCIDENT Transportation Map

CA-SKU-004641
July 8, 2018



NAD83
1:230,435

