

KLAMATHON

INCIDENT

CA-SKU-004641

INCIDENT ACTION PLAN




OPERATIONAL PERIOD

7/11/2018 0700


to

7/12/2018 0700

ORGANIZATION ASSIGNMENT LIST (ICS 203)

1. Incident Name: KLAMATHON		2. Operational Period: Date From: 7/11/2018 Time From: 0700		Date To: 7/12/2018 Time To: 0700	
3. Incident Commander(s) and Command Staff:			7. Operation Section:		
IC/UC's	Todd Derum, John Messina, Bill Hunt(ODF), Jeremiah LaRue (SSO)	Chief	Mark Brown, Darryl Laws (T)		
Deputy	Dave Russell	Deputy	Mark Higgins		
Safety Officer	Doug Ferro	Night Ops	Shane Lauderdale		
Information Officer	Steve Kaufmann, Bill Murphy (T)	Staging Area			
Liaison Officer	Shannon Barney	Branch	II	Jeff Mccarroll (12)	
		Division/Group	A / M / V / W	Gabriel Trull (12)	
		Division/Group			
		Division/Group			
4. Agency/Organization Representatives:					
Agency/Organization	Name	Division/Group			
Cal Fire	Ron Bravo	Division/Group			
Oregon Dept of Forestry	Dave Larson	Branch	III	Cameron Todd (12) Mark Oakley (T)	
BLM Redding	Bill Kuntz	Division/Group	P	Kent Cunningham (12)	
BLM Medford	Kristi Mastrofini	Division/Group	R / S	Matthew Houston Matt Levesque (T)	
USFS	Ed Guzman	Division/Group			
Siskiyou Co SO	Capt. K. Houtman	Division/Group	Contingency	Not Staffed	
Jackson Co SO	Lt.R Kennedy	Division/Group			
CHP	Capt. M.Loveless	Branch	IV	Kevin Bohall (12) Keith Cummings (T)	
Oregon State Police	Lt.Tyler Lee	Division/Group	T	Jeff Turchetto (am) Jeb Schumaker (pm)	
Calif Conservation Corps	Aaron Bayhon	Division/Group	U	Mike Crosby, Thorin Day (T 12), Russ Mitchell (T 12)	
Cal Trans	Carl Snibbe	Division/Group	North Contingency	Herb Johnson (12)	
Oregon Dept Of Trans	Everett Carroll	Division/Group			
Fruit Growers/Michigan Cal Timber	Alex Lujan	Division/Group			
		Staging Area	R Ranch		
5. Planning Section:			Division/Group	Supp Repair	Steve Wilson, FSRS Lead
Chief	Chris Burch	Division/Group			
Deputy	Jason Martin	Division/Group			
Resource Unit	Gwyndolyn Ozard, Coby Dyche, Jim Irving	Division/Group			
Situation Unit	Jason Taylor, Denny O'Neil, Brandon Strohnehn (T)	Division/Group			
Documentation Unit	Paul Rutkowski	Branch			
Demobilization Unit	Mike Gil	Division/Group			
GISS	Tim Werle	Division/Group			
FBAN	Tim Chavez	Division/Group			
IMET	Rich Thompson	Division/Group			
Training Tech Spec	Cory Cisneros	Staging Area			
		Air Operations Branch	Director:		
6. Logistics Section			Air Operations Branch Mark Gradek, Tim Perkins		
Chief	Matt Reich	Air Support Grp Sup	Greg Bradshaw		
Supply Unit	Matt Brandt	Helibase Manager	Kenny Dossey		
Facilities Unit	Shawn Burris, Maggi Koufeld (T)	8. Finance/Administration Section:			
Ground Support Unit	Conor Stapleton	Chief	Georg Huang, Mara Zaver		
Hired Equipment Tech	Pete Smith	Time Unit	Shane Beck, Greg Tunzi (T)		
Communications Unit	Matt Lathrop	Procurement Unit	Joe Flagg		
Medical Unit	Darin Nelson, Clayton Thomas	Comp/Claims Unit	Sean Bowe, Courtney Forsythe (T)		
Motel Tech Spec	Matt Aldrich	Cost Unit	Rob Jenkins		
Prepared By: Name: Jason Martin		Position/Title: PSC	Signature: 		
ICS 203		Date/Time: 7/10/2018 2300 hours			

FIRE BEHAVIOR FORECAST

FORECAST NUMBER: 5	TYPE OF FIRE: WILDLAND
FIRE NAME: KLAMATHON	OPERATIONAL PERIOD: 24 HOUR July 11, 2018
DATE ISSUED: 7/10/2018	TIME ISSUED: 1900
UNIT: CALFIRE SISKIYOU, CASCADE-SISKIYOU NATIONAL MONUMENT	SIGNED:  Typed/printed: Tim Chavez FBAN

INPUTS

WEATHER SUMMARY:
CLEAR, WARMING UP THE NEXT FEW DAYS. GOOD RECOVERY LATE AT NIGHT. SEE IMET FORECAST.

OUTPUTS

FIRE BEHAVIOR

GENERAL:

WINTER PRECIPITATION IN THE FIRE AREA WAS BELOW NORMAL, THE FIRE AREA IS IN D1 MODERATE DROUGHT. FUEL MOISTURE IN THE LIVE BRUSH FUELS IS SLIGHTLY BELOW NORMAL FOR THIS TIME OF YEAR. MANZANITA FUEL MOISTURE IS 80% WHICH IS CONSIDERED CRITICAL. THE ENERGY RELEASE COMPONENT OF THE NATIONAL FIRE DANGER RATING SYSTEM IS XX (97TH PERCENTILE). PROBABILITY OF IGNITION NEAR 90% MID-AFTERNOON IN FULL SUN. DAY LENGTH NEARLY 15 HOURS. FIRE VERY ACTIVE FROM 1400-2000.

SPECIFIC:

BRANCH II

NO MOVEMENT OF THE FIRE IS ANTICIPATED. IGNITION PROBABILITY IN GRASS IS HIGH.

BRANCH III

HEAVY TIMBER AND LITTER FUELS ON ALL DIVISIONS OF THIS BRANCH. MOP UP WILL TAKE TIME AND EFFORT IN DIV R AND S. CLEARCUT BLOCKS ARE COVERED WITH GRASS, BRUSH AND SOME SCATTERED HEAVY DOWN, ALL ARE RECEPTIVE TO FIREBRANDS AFTER A FEW HOURS OF SUNLIGHT EXPOSURE.

BRANCH IV

DOWNHILL AND UNDERSLUNG LINE REQUIRES EXCELLENT SITUATION AWARENESS DUE TO HIGH PROBABILITY OF IGNITION. SOUTH FACING SLOPES ARE PARTICULARLY PRONE TO FIREBRANDS. ROLLOUT IN SCOTCH CREEK AND CAMP CREEK IS A CONCERN IN THE AFTERNOON ESPECIALLY.

SUPPRESSION REPAIR

CONSIDERATION SHOULD BE GIVEN TO THE CURRENT AND PREDICTED WEATHER CONDITIONS AND MODEL SUPPRESSION REPAIR ACTIVITIES AROUND TIME OF DAY WHICH WOULD REDUCE POTENTIAL FIRE STARTS, I.E. EARLY MORNING HOURS WHEN THE RELATIVE HUMIDITY IS HIGHER. ADDITIONAL MITIGATION MEASURES SHOULD BE CONSIDERED ANYTIME FIRE SUPPRESSION REPAIR ACTIVITIES ARE BEING CONDUCTED TO INCLUDE HAVING A FIRE ENGINE OR OTHER FIRE SUPPRESSION EQUIPMENT IMMEDIATELY AVAILABLE TO MITIGATE ANY NEW FIRE STARTS. IT IS RECOMMENDED THAT THE PROBABILITY OF IGNITION BE CALCULATED DURING WORK AND THAT OPERATIONS BE SUSPENDED WHEN THE "PIG" IS ABOVE 50%. A "PIG" TABLE IS ATTACHED

AIR OPERATIONS: SUNRISE 0545 SUNSET 2046
NO VISIBILITY PROBLEMS ANTICIPATED.

SAFETY

- TODAY IS THE ANNIVERSARY OF THE THIRTY-MILE FIRE FATALITIES IN 2001. THE CREW INVOLVED WAS TRAPPED AND BURNED OVER WHILE CHASING SPOTFIRES IN A NARROW CANYON. 4 FATALITIES RESULTED.
- THE DOWNHILL AND INDIRECT CHECKLIST REQUIRE LOOKOUTS TO EVALUATE TRAVEL AND SAFETY ZONES.

Step 1 - Determine Reference Fuel Moisture (RFM)

Dry Bulb Temp (F)	Relative Humidity (Percent)																			
	10-29	30-49	50-69	70-89	90-109	110+	1	2	3	4	5	6	7	8	9	10	11	12	13	14
10-29	1	2	3	4	5	6	7	8	9	10	11	12	13	14	15	16	17	18	19	20
30-49	1	2	3	4	5	6	7	8	9	10	11	12	13	14	15	16	17	18	19	20
50-69	1	2	3	4	5	6	7	8	9	10	11	12	13	14	15	16	17	18	19	20
70-89	1	2	3	4	5	6	7	8	9	10	11	12	13	14	15	16	17	18	19	20
90-109	1	2	3	4	5	6	7	8	9	10	11	12	13	14	15	16	17	18	19	20
110+	1	2	3	4	5	6	7	8	9	10	11	12	13	14	15	16	17	18	19	20

Step 1: Determine the Reference Fuel Moisture (RFM) from table above using Relative Humidity and Dry Bulb Temperature from weather observations.

Step 2: Determine the Fuel Moisture Content Correction (FMC) from tables on the back based on time of year, time of day, aspect, percent slope, unshaded or shaded conditions, and your site location in relation to the weather observations.
(use column L within ± 1,000 feet, B for 1,000 to 2,000 feet below, and A for 1,000 to 2,000 feet above observation location)

Step 3: Determine Probability of Ignition (PIG) from table below using Fine Dead Fuel Moisture (RFM+FMC), Dry Bulb Temperature from weather observations, and shaded or unshaded conditions used in Step 2.

Step 3 - Determine Probability of Ignition (PIG)

Shading (Percent)	Dry Bulb Temp (F)	Fine Dead Fuel Moisture Percent (RFM+FMC)																
		2	3	4	5	6	7	8	9	10	11	12	13	14	15	16	17	
Unshaded <50%	110+	100	100	100	100	100	100	100	100	100	100	100	100	100	100	100	100	
	90-99	100	100	100	100	100	100	100	100	100	100	100	100	100	100	100	100	
	70-79	100	100	100	100	100	100	100	100	100	100	100	100	100	100	100	100	
Unshaded >50%	80-89	90	80	70	60	50	40	30	20	10	10	10	10	10	10	10	10	
	60-69	90	80	70	60	50	40	30	20	10	10	10	10	10	10	10	10	
	40-49	90	80	70	60	50	40	30	20	10	10	10	10	10	10	10	10	
Shaded >50%	110+	100	90	80	70	60	50	40	30	20	10	10	10	10	10	10	10	
	100-109	100	90	80	70	60	50	40	30	20	10	10	10	10	10	10	10	
	90-99	100	90	80	70	60	50	40	30	20	10	10	10	10	10	10	10	

Step 2 - Determine Dead Fuel Moisture Content Corrections (FMC)

Aspect	% Slope	May, June, July																
		0800>		1000>		1200>		1400>		1600>		1800>						
N	0-30	B	L	A	B	L	A	B	L	A	B	L	A	B	L	A		
		Unshaded - Less than 50% Shading of Surface Fuels																
		2	3	4	1	1	1	0	0	1	0	0	1	1	1	1	2	3
E	0-30	B	L	A	B	L	A	B	L	A	B	L	A	B	L	A		
		Unshaded - Less than 50% Shading of Surface Fuels																
		2	2	3	1	1	1	0	0	1	0	0	1	1	1	2	2	3
S	0-30	B	L	A	B	L	A	B	L	A	B	L	A	B	L	A		
		Unshaded - Less than 50% Shading of Surface Fuels																
		2	3	3	1	1	1	0	0	1	0	0	1	1	1	1	2	2
W	0-30	B	L	A	B	L	A	B	L	A	B	L	A	B	L	A		
		Unshaded - Less than 50% Shading of Surface Fuels																
		2	3	4	1	1	2	0	0	1	0	0	1	0	1	1	2	2
Shaded - 50% or More Shading of Surface Fuels																		
N	all	B	L	A	B	L	A	B	L	A	B	L	A	B	L	A		
		Shaded - 50% or More Shading of Surface Fuels																
		4	5	5	3	4	5	3	3	4	3	3	4	3	4	5	4	5
E	all	B	L	A	B	L	A	B	L	A	B	L	A	B	L	A		
		Shaded - 50% or More Shading of Surface Fuels																
		4	4	5	3	4	5	3	3	4	3	4	3	4	3	4	5	4
S	all	B	L	A	B	L	A	B	L	A	B	L	A	B	L	A		
		Shaded - 50% or More Shading of Surface Fuels																
		4	4	5	3	4	5	3	3	4	3	4	3	4	3	4	5	4
W	all	B	L	A	B	L	A	B	L	A	B	L	A	B	L	A		
		Shaded - 50% or More Shading of Surface Fuels																
		4	5	6	3	4	5	3	3	4	3	4	3	4	3	4	5	4

Aspect	% Slope	February, March, April, August, September, October																
		0800>		1000>		1200>		1400>		1600>		1800>						
N	0-30	B	L	A	B	L	A	B	L	A	B	L	A	B	L	A		
		Unshaded - Less than 50% Shading of Surface Fuels																
		3	4	5	3	3	3	4	2	3	4	2	3	4	3	3	4	5
E	0-30	B	L	A	B	L	A	B	L	A	B	L	A	B	L	A		
		Unshaded - Less than 50% Shading of Surface Fuels																
		3	4	5	3	2	3	1	1	1	1	2	1	2	4	3	4	5
S	0-30	B	L	A	B	L	A	B	L	A	B	L	A	B	L	A		
		Unshaded - Less than 50% Shading of Surface Fuels																
		3	4	4	1	1	1	1	1	1	1	2	3	3	4	5	6	
W	0-30	B	L	A	B	L	A	B	L	A	B	L	A	B	L	A		
		Unshaded - Less than 50% Shading of Surface Fuels																
		3	4	5	1	2	2	0	1	1	0	1	1	1	2	2	3	4
Shaded - 50% or More Shading of Surface Fuels																		
N	all	B	L	A	B	L	A	B	L	A	B	L	A	B	L	A		
		Shaded - 50% or More Shading of Surface Fuels																
		4	5	6	3	4	4	1	2	3	1	1	1	1	1	1	1	3
E	all	B	L	A	B	L	A	B	L	A	B	L	A	B	L	A		
		Shaded - 50% or More Shading of Surface Fuels																
		4	5	6	3	4	5	3	4	5	3	4	5	3	4	5	6	4
S	all	B	L	A	B	L	A	B	L	A	B	L	A	B	L	A		
		Shaded - 50% or More Shading of Surface Fuels																
		4	5	6	3	4	5	3	4	5	3	4	5	3	4	5	6	4
W	all	B	L	A	B	L	A	B	L	A	B	L	A	B	L	A		
		Shaded - 50% or More Shading of Surface Fuels																
		4	5	6	3	4	5	3	4	5	3	4	5	3	4	5	6	4

Aspect	% Slope	November, December, January															
		0800>		1000>		1200>		1400>		1600>		1800>					
N	0-30	B	L	A	B	L	A	B	L	A	B	L	A	B	L	A	
		Unshaded - Less than 50% Shading of Surface Fuels															
		4	5	6	3	4	5	2	3	4	2	3	4	3	4	5	4
E	0-30	B	L	A	B	L	A	B	L	A	B	L	A	B	L	A	
		Unshaded - Less than 50% Shading of Surface Fuels															
		4	5	6	3	4	4	2	3	3	2	3	3	4	4	5	6
S	0-30	B	L	A	B	L	A	B	L	A	B	L	A	B	L	A	
		Unshaded - Less than 50% Shading of Surface Fuels															
		4	5	6	2	3	3	1	2	3	2	2	3	3	4	4	5
W	0-30	B	L	A	B	L	A	B	L	A	B	L	A	B	L	A	
		Unshaded - Less than 50% Shading of Surface Fuels															
		4	5	6	3	4	5	2	3	3	2	3	3	3	4	4	5
Shaded - 50% or More Shading of Surface Fuels																	
N	all	B	L	A	B	L	A	B	L	A	B	L	A	B	L	A	
		Shaded - 50% or More Shading of Surface Fuels															
		4	5	6	4	5	6	4	5	6	4	5	6	4	5	6	4
E	all	B	L	A	B	L	A	B	L	A	B	L	A	B	L	A	
		Shaded - 50% or More Shading of Surface Fuels															
		4	5	6	4	5	6	4	5	6	4	5	6	4	5	6	4
S	all	B	L	A	B	L	A	B	L	A	B	L	A	B	L	A	
		Shaded - 50% or More Shading of Surface Fuels															
		4	5	6	4	5	6	4	5	6	4	5	6	4	5	6	4
W	all	B	L	A	B	L	A	B	L	A	B	L	A	B	L	A	
		Shaded - 50% or More Shading of Surface Fuels															
		4	5	6	4	5	6	4	5	6	4	5	6	4	5	6	4



SAFETY MESSAGE

KLAMATHON



CA-SKU-004641 JULY 11, 2018 0700-0700

S
A
F
E
T
Y

S
A
F
E
T
Y

S
A
F
E
T
Y

E
V
E
R
Y
O
N
E
S

R
E
S
P
O
N
S
I
B
I
L
I
T
Y

TOPOGRAPHY

TOUGH COUNTRY TO WORK IN!

Watch Out

- Steep slopes may cause rolling material hazards
- This terrain will cause quick, unexpected upslope fire behavior
- Significant slip hazard exists throughout the incident

Mitigation

- Post lookouts and monitor changes in fire behavior
- Watch out in areas with steep slopes, watch your footing and drive appropriately
- Listen for rolling rocks and boulders and 'yell out' to others around you

HEAVY EQUIPMENT

Dozers and Masticators are Assigned in Multiple Divisions

Watch Out

- Operators may have limited visibility
- Operations may cause rock and bolder roll out –Watch out!
- Maintain appropriate working distance

Mitigation

- Make sure that you have eye contact with operator before you approach.
- Maintain high levels of situational awareness when working around heavy equipment
- Drive slowly on dusty and windy roads due to poor visibility

DEMOB

PREVENT ACCIDENTS AND INCIDENTS DURING DEMOBILIZATION

Watch Out

- Vehicles will be moving in tight areas around Ground Support personnel
- There will be an increase in backing and maneuvering of vehicles in tight spots
- Crews may be in a hurry to leave the incident due to reassignment

Mitigation

- Provide back-up and spotter personnel - more than one may be required
- Drive cautiously / courteous in and around ICP and demob pedestrian traffic



215A

Douglas Michael Ferro
INCIDENT TEAM SAFETY

Utilize the three C's - Caution...Care...Courtesy during demobilization

ASSIGNMENT LIST (ICS 204)

1. Incident Name: KLAMATHON		2. Operational Period: Date From: 07/11/18 Date To: 07/12/18 Time From: 0700 Time To: 0700				3. Branch: III Div/Group: R / S	
4. Operations Personnel: Operations Section Chief: Mark Brown, Darryl Laws (T) Night Ops: Shane Lauderdale Branch Director: Cameron Todd (12), Mark Oakley (T) Division/Group Supervisor: Matthew Houston, Matt Levesque (T)						Page 1 of 2	
5. Resources Assigned:		** Resources Below in Bold are 12 Hour **				Reporting Location, Special Equipment, Remarks, Notes, and Information Time Location	
Resource Identifier	Leader	Personnel	Request #	Time	Location		
STC MEU 9112C	Diggs, David	17	E-241	0700-0700	DP-45		
STC BTU 9211C	Manson, Rick	18	E-12	0700-0700	DP-45		
STC NEU 9230C	Lopez, Fred	17	E-243	0700-0700	DP-45		
STG HUU 9125G	Vonglakhone, Bounthouy	33	C-22	0700-0700	DP-45		
STG LMU 9221 G	Veverka, Robert	36	C-62	0700-0700	DP-45		
STG SHU 9243G	Lange, Dennis	39	C-4	0700-0700	DP-45		
STG SKU 9260G	Ochs, Henry	3	C-67	0700-0700	DP-45		
CRW ORS Patrick 1	Josh Barney	20	C-31	0700-1900	DP-45		
DOZ PVT E-24	Carlson, cody	2	E-24	0700-0700	DP-45		
DOZ PVT E-75	Dougherty, James	2	E-75	0700-0700	DP-45		
DOZ PVT E-246	Montz, john	3	E-246	0700-0700	DP-45		
W/T PVT E-43		2	E-43	0700-0700	DP-45		
W/T PVT E-46	Matt Johnson	2	E-46	0700-0700	DP-45		
W/T PVT E-47	Johnson, Matt	2	E-47	0700-0700	DP-45		
W/T PVT E-51		2	E-51	0700-0700	DP-45		
W/T PVT E-55	Rhodes, Justin	2	E-55	0700-0700	DP-45		
W/T PVT E-56	Jack O'brien	2	E-56	0700-0700	DP-45		
W/T PVT E-113	Don, String	1	E-113	0700-0700	DP-45		
6. Work Assignments: Hold Fire within established control lines Mop up 300ft in from control lines to eliminate threat to fire-line Backhaul excess hose and trash Fall all hazard trees, and trees that threaten control lines, to mitigate threat of fire escaping, while maintaining personnel safety							
7. Special Instructions: Be aware of and assist with repopulation activities in the area.							
8. Communications (radio and/or phone contact numbers needed for this assignment):							
Name	Ch	Function	Rx Freq	Rx Tone	Tx Freq	Tx Tone	Notes
NIFC C5	1	COMMAND	169.75	0	167.1	146.2 (T5)	SODA MOUNTAIN
CDF T28	7	TACTICAL	151.1825	192.8 (T16)	151.1825	192.8 (T16)	
CALCORD	14	MEDICAL	156.0750	156.7 (T6)	156.0750	156.7 (T6)	
A/G T20	15	Air To Ground	159.375	192.8 (T16)	159.375	192.8 (T16)	A/G IS CDF TAC 20
GUARD	16	EMERGENCY	168.6250	0	168.6250	110.9 (T1)	GPH/DPH, 16 CH RADIOS
9. Prepared by: Name: Jim Irving		Pos/Title: RESL		Signature:			
ICS 204		Date/Time: 7/10/2018		2300 hours			


ASSIGNMENT LIST (ICS 204)

1. Incident Name: KLAMATHON		2. Operational Period: Date From: 07/11/18 Date To: 07/12/18 Time From: 0700 Time To: 0700				3. Branch: IV Div/Group: T Tango Page 1 of 3	
4. Operations Personnel: Operations Section Chief: Mark Brown, Darryl Laws (T) Night Ops: Shane Lauderdale Branch Director: Kevin Bohall (12), Keith Cummings (T) Division/Group Supervisor: Jeff Turchetto (am), Jeb Schumaker (pm)							
5. Resources Assigned:		** Resources Below in Bold are 12 Hour **				Reporting Location, Special Equipment, Remarks, Notes, and Information Time Location	
Resource Identifier	Leader	Personnel	Request #				
- Klamathon T/F 1	Jeff Turchetto	1		0700-1900	DP-46		
T/F 1 Resources - See DIV T Page 2/3					DP-46		
- Klamathon T/F 2	Jeb Schumaker	1		1900-0700	DP-46		
T/F 2 Resources - See DIV T Page 3					DP-46		
DOZ PVT E-77		2	E-77	0700-0700	DP-46		
DOZ PVT E-105	Alan, Berryessa	2	E-105	0700-0700	DP-46		
W/T PVT E-21	Jeff Blair	2	E-21	0700-0700	DP-46		
FALM PVT O-372	Bart Ackerman	1	O-372	0700-1900	DP-46		
FALM PVT O-373	North Zone Fallers	1	O-373	0700-1900	DP-46		
HEQB HUGHES (T)	Hughes, Shawn	1	O-16.65	0700-1900	DP-46		
TFLD ROBBINS O-10018	Jerrin Robbins	1	O-10018	0700-1900	DP-46		
READ LARSON O-35006	Jon Larson	1	O-35006	0700-1900	DP-46		
FEMT REID O-211	Reid, Alexander J	1	O-211	0700-0700	DP-46		
FEMP SHIELD O-143	Shield, Scott E	1	O-143	0700-0700	DP-46		
6. Work Assignments: Hold fire within Established control lines Mop up 300' in from control lines to eliminate threat to fire-line Backhaul excess hose and trash Fall all hazard trees, and trees that threaten control lines, to mitigate threat of fire escaping, while maintaining personnel safety							
7. Special Instructions: All Klamathon T/F 1 are working 0700 to 1900 REMS 1 in DIV U and AMB T1- Medic 63 stationed at DP-43 available for Branch IV. Conduct mop up procedures according to BLM protocol (see protocol in IAP) Be aware of and assist with repopulation activities in the area.							
8. Communications (radio and/or phone contact numbers needed for this assignment):							
Name	Ch	Function	Rx Freq	Rx Tone	Tx Freq	Tx Tone	Notes
NIFC C5	1	COMMAND	169.75	0	167.1	146.2 (T5)	SODA MOUNTAIN
CDF T29	8	TACTICAL	151.3475	192.8 (T16)	151.3475	192.8 (T16)	
CALCORD	14	MEDICAL	156.0750	156.7 (T6)	156.0750	156.7 (T6)	
A/G T20	15	Air To Ground	159.375	192.8 (T16)	159.375	192.8 (T16)	A/G IS CDF TAC 20
GUARD	16	EMERGENCY	168.6250	0	168.6250	110.9 (T1)	GPH/DPH, 16 CH RADIOS
9. Prepared by: Name: Jim Irving Pos/Title: RESL 2300 hours							
ICS 204		Date/Time: 7/10/2018		Signature:			

ASSIGNMENT LIST (ICS 204)

1. Incident Name: KLAMATHON		2. Operational Period: Date From: 07/11/18 Date To: 07/12/18 Time From: 0700 Time To: 0700				3. Branch: IV Div/Group: T Tango Page 2 of 3	
4. Operations Personnel: Operations Section Chief: Mark Brown, Darryl Laws (T) Night Ops: Shane Lauderdale Branch Director: Kevin Bohall (12), Keith Cummings (T) Division/Group Supervisor: Jeff Turchetto (am), Jeb Schumaker (pm)							
5. Resources Assigned:		** Resources Below in Bold are 12 Hour **				Reporting Location, Special Equipment, Remarks, Notes, and Information Time Location	
Resource Identifier	Leader	Personnel	Request #				
- Klamathon T/F 1 -					DP-46		
HEQB SCOTT O-10009	Scott, Joshua	1	O-10009	0700-1900	DP-46		
ENG R06 E9	Wilder, Jonathen	3	E-10011	0700-1900	DP-46		
ENG R06 E24	Townsend, Billy	3	E-10009	0700-1900	DP-46		
ENG R06 E31	Yakeo, Steve	3	E-10008	0700-1900	DP-46		
ENG R06 E36	Brazile George	3	E-10010	0700-1900	DP-46		
ENG R06 E37	Coleman, Aric	3	E-10006	0700-1900	DP-46		
ENG R06 75	Bailey, Timothy	3	E-10013	0700-1900	DP-46		
ENG R06 76	Bryant, David	3	E-10012	0700-1900	DP-46		
CRW TNF American IHC	Radtko, Matthew	21	C-24	0700-1900	DP-46		
CRW PNF PLUMAS IHC	Sherman, Mike	20	C-25	0700-1900	DP-46		
CRW Rogue River IHC		20		0700-1900	DP-46		
CRW BLM 10				0700-1900	DP-46		
CRW MNF ELK MT	Knoles, Kevin M	20	C-26	0700-1900	DP-46		
CRW CCC SHASTA 21	Cruz, Lloyd	15	C-18	0700-1900	DP-46		
CRW ORS Whitehead C-33	Matt Hadley	20	C-33	0700-1900	DP-46		
CRW ORS GFP C-34	Alberto Davila	20	C-34	0700-1900	DP-46		
CRW ORS GFP C-35	Luis, Figueras	20	C-35	0700-1900	DP-46		
6. Work Assignments: Hold Fire within established control lines Mop up 300' in from control lines to eliminate threat to fire-line Backhaul excess hose and trash Fall all hazard trees, and trees that threaten control lines, to mitigate threat of fire escaping, while maintaining personnel safety							
7. Special Instructions: All Klamathon T/F 1 are working 0700 to 1900 REMS 1 in DIV U and AMB T1- Medic 63 stationed at DP-43 available for Branch IV. Conduct mop up procedures according to BLM protocol (see protocol in IAP) Be aware of and assist with repopulation activities in the area.							
8. Communications (radio and/or phone contact numbers needed for this assignment):							
Name	Ch	Function	Rx Freq	Rx Tone	Tx Freq	Tx Tone	Notes
NIFC C5	1	COMMAND	169.75	0	167.1	146.2 (T5)	SODA MOUNTAIN
CDF T29	8	TACTICAL	151.3475	192.8 (T16)	151.3475	192.8 (T16)	
CALCORD	14	MEDICAL	156.0750	156.7 (T6)	156.0750	156.7 (T6)	
A/G T20	15	Air To Ground	159.375	192.8 (T16)	159.375	192.8 (T16)	A/G IS CDF TAC 20
GUARD	16	EMERGENCY	168.6250	0	168.6250	110.9 (T1)	GPH/DPH, 16 CH RADIOS
9. Prepared by: Name: Jim Irving		Pos/Title: RESL		Signature:			
ICS 204		Date/Time: 7/10/2018		2300 hours			

ASSIGNMENT LIST (ICS 204)

1. Incident Name: KLAMATHON		2. Operational Period: Date From: 07/11/18 Date To: 07/12/18 Time From: 0700 Time To: 0700				3. Branch: IV Div/Group: T Tango Page 3 of 3	
4. Operations Personnel: Operations Section Chief: Mark Brown, Darryl Laws (T) Night Ops: Shane Lauderdale Branch Director: Kevin Bohall (12), Keith Cummings (T) Division/Group Supervisor: Jeff Turchetto (am), Jeb Schumaker (pm)							
5. Resources Assigned:		** Resources Below in Bold are 12 Hour **				Reporting Location, Special Equipment, Remarks, Notes, and Information Time Location	
Resource Identifier	Leader	Personnel	Request #				
CRW ORS Tom Fery 1	Segal, Glenn	20	C-36	0700-1900	DP-46		
CRW ORS Tom Fery C-39	Scerafin, Garcia	20	C-39	0700-1900	DP-46		
CRW ODF 712S GRANTS PASS	Brent Harman	12	C-10006	0700-1900	DP-46		
- Klamathon T/F 2 -				1900-0700	DP-46		
DIVS SCHUMACHER O-10000	Jeb Schumaker	1	O-10000	1900-0700	DP-46		
TFLD CARRIER O-10012	Carrier, Ivan B	1	O-10012	1900-0700	DP-46		
TFLD POPE O-10013	Pope, Justin H	1	O-10013	1900-0700	DP-46		
TFLD ROBY O-10019	Matthew Roby	1	O-10019	1900-0700	DP-46		
ENG R06 1	Voss,rudy	3	E-10014	1900-0700	DP-46		
ENG R06 2	Marshall, Daniel	3	E-10015	1900-0700	DP-46		
ENG R06 43	Tery, Chris	3	E-10007	1900-0700	DP-46		
CRW ORS GE FORESTRY C-10000		20	C-10000	1900-0700	DP-46		
CRW ORS PACIFIC OASIS C-10001	Pindell, Zane	20	C-10001	1900-0700	DP-46		
CRW ORS PACIFIC OASIS C-10002	Pindell, Zane	20	C-10002	1900-0700	DP-46		
CRW ORS MP FORESTRY C-10003	Moreno, Raul	20	C-10003	1900-0700	DP-46		
CRW ORS GE FORESTRY C-10004	Chaparro, Jorge	20	C-10004	1900-0700	DP-46		
CRW ORS R&R CONTR C-10005	Rogelio, Ibarra	20	C-10005	1900-0700	DP-46		
6. Work Assignments: Hold fire within Established control lines Mop up 300' in from control lines to eliminate threat to fire-line Backhaul excess hose and trash Fall all hazard trees, and trees that threaten control lines, to mitigate threat of fire escaping, while maintaining personnel safety							
7. Special Instructions: All Klamathon T/F 1 are working 1900 to 0700 REMS 1 in DIV U and AMB T1- Medic 63 stationed at DP-43 available for Branch IV. Conduct mop up procedures according to BLM protocol (see protocol in IAP) Be aware of and assist with repopulation activities in the area.							
8. Communications (radio and/or phone contact numbers needed for this assignment):							
Name	Ch	Function	Rx Freq	Rx Tone	Tx Freq	Tx Tone	Notes
NIFC C5	1	COMMAND	169.75	0	167.1	146.2 (T5)	SODA MOUNTAIN
CDF T29	8	TACTICAL	151.3475	192.8 (T16)	151.3475	192.8 (T16)	
CALCORD	14	MEDICAL	156.0750	156.7 (T6)	156.0750	156.7 (T6)	
A/G T20	15	Air To Ground	159.375	192.8 (T16)	159.375	192.8 (T16)	A/G IS CDF TAC 20
GUARD	16	EMERGENCY	168.6250	0	168.6250	110.9 (T1)	GPH/DPH, 16 CH RADIOS
9. Prepared by: Name: Jim Irving		Pos/Title: RESL		Signature: 			
ICS 204		Date/Time: 7/10/2018		2300 hours			

ASSIGNMENT LIST (ICS 204)

1. Incident Name: <p style="text-align: center;">KLAMATHON</p>	2. Operational Period: Date From: 07/11/18 Date To: 07/12/18 Time From: 0700 Time To: 0700	3. Branch: IV Div/Group: U <p style="text-align: center;">Uniform</p>
4. Operations Personnel: Operations Section Chief: Mark Brown, Darryl Laws (T) Night Ops: Shane Lauderdale Branch Director: Kevin Bohall (12), Keith Cummings (T) Division/Group Supervisor: Mike Crosby, Thorin Day (T 12), Russ Mitchell (T 12)		<p>Page 1 of 2</p>

5. Resources Assigned:	** Resources Below in Bold are 12 Hour **			Reporting Location, Special Equipment, Remarks, Notes, and Information	
Resource Identifier	Leader	Personnel	Request #	Time	Location
STC SCU 9160C	Nichols, Jeff	16	E-240	0700-0700	DP 43
STC MVU 9330C	Zingheim, Kurt R	16	E-231	0700-0700	DP 43
STG TGU 9252G	Corning, Rhett	33	C-11	0700-0700	DP 43
STG TGU 9255G	Marriott, Eric	34	C-64	0700-0700	DP 43
CRW SHF TRINITY IHC	Reposa III, Richard	20	C-29	0700-1900	DP 43
STL TGU 9250L	Chartier, Dan	5	E-348	0700-0700	DP 43
DOZ KNF 1	Jason Murieen	3	E-349	0700-1900	DP 43
DOZ PVT E-82		2	E-82	0700-0700	DP 43
DOZ PVT E-104	Tom, Gergory	2	E-104	0700-0700	DP 43
DOZ PVT E-108	Nathan Johns	2	E-108	0700-0700	DP 43
DOZ PVT E-245	Paul Lawry	2	E-245	0700-0700	DP 43
DOZ PVT E-247	Cattle, Gill	2	E-247	0700-0700	DP 43
DOZ PVT E-248	Neese, David	3	E-248	0700-0700	DP 43
DOZ PVT E-10001	Rick, Ireland	2	E-10001	0700-0700	DP 43
W/T PVT E-20		2	E-20	0700-0700	DP 43
W/T PVT E-42	Gram Corns	2	E-42	0700-0700	DP 43
W/T PVT E-109	Baisden, gary	2	E-109	0700-1900	DP 43
W/T PVT E-209		2	E-209	0700-0700	DP 43

6. Work Assignments:
 Hold Fire within established control lines
 Backhaul excess hose and trash


7. Special Instructions:
 Conduct mop up procedures according to BLM protocol (see protocol in IAP)
 Be aware of and assist with repopulation activities in the area.
 REMS 1 in DIV U and AMB T1- Medic 63 stationed at DP-43 available for Branch IV.

8. Communications (radio and/or phone contact numbers needed for this assignment):


Name	Ch	Function	Rx Freq	Rx Tone	Tx Freq	Tx Tone	Notes
NIFC C5	1	COMMAND	169.75	0	167.1	146.2 (T5)	SODA MOUNTAIN
CDF T30	9	TACTICAL	151.3925	192.8 (T16)	151.3925	192.8 (T16)	
CALCORD	14	MEDICAL	156.0750	156.7 (T6)	156.0750	156.7 (T6)	
A/G T20	15	Air To Ground	159.375	192.8 (T16)	159.375	192.8 (T16)	A/G IS CDF TAC 20
GUARD	16	EMERGENCY	168.6250	0	168.6250	110.9 (T1)	GPH/DPH, 16 CH RADIOS

9. Prepared by: Name:	Jim Irving	Pos/Title:	RESL	Signature:
ICS 204	Date/Time: 7/10/2018		2300 hours	

ASSIGNMENT LIST (ICS 204)

1. Incident Name: KLAMATHON		2. Operational Period: Date From: 07/11/18 Date To: 07/12/18 Time From: 0700 Time To: 0700				3. Branch: IV Div/Group: North Contingency		
4. Operations Personnel: Operations Section Chief: Mark Brown, Darryl Laws (T) Night Ops: Shane Lauderdale Branch Director: Kevin Bohall (12), Keith Cummings (T) Division/Group Supervisor: Herb Johnson (12)								
5. Resources Assigned:		** Resources Below in Bold are 12 Hour **				Reporting Location, Special Equipment, Remarks, Notes, and Information Time Location		
Resource Identifier	Leader	Personnel	Request #					
DOZ PVT E-79	Carlson, Casey	2	E-79		0700-0700	Hwy 66 @ Dead Indian Mem Rd		
DOZ PVT E-81	Jim Johnson	1	E-81		0700-1900	Hwy 66 @ Dead Indian Mem Rd		
DOZ PVT E-106	Munjar, Doug	2	E-106		0700-0700	Hwy 66 @ Dead Indian Mem Rd		
DOZ PVT E-250	Nick Drowgowski	2	E-250		0700-0700	Hwy 66 @ Dead Indian Mem Rd		
W/T PVT E-110	Aaron Bennett	2	E-110		0700-0700	Hwy 66 @ Dead Indian Mem Rd		
W/T PVT E-111	Asa Bennett	2	E-111		0700-0700	Hwy 66 @ Dead Indian Mem Rd		
MAST PVT E-316	Kenneth Walker	1	E-316		0700-0700	Hwy 66 @ Dead Indian Mem Rd		
MAST PVT E-317	Hammon, Jeff	1	E-317		0700-0700	Hwy 66 @ Dead Indian Mem Rd		
MAST PVT E-318	David Jensen	1	E-318		0700-0700	Hwy 66 @ Dead Indian Mem Rd		
EXC+					0700-0700	Hwy 66 @ Dead Indian Mem Rd		
EXC+					0700-0700	Hwy 66 @ Dead Indian Mem Rd		
HEQB EMERICK O-201	Andy Emerick	1	O-201		0700-1900	Hwy 66 @ Dead Indian Mem Rd		
FEMP ERICKSON O-141	Erickson, Bob	1	O-141		0700-0700	Hwy 66 @ Dead Indian Mem Rd		
FEMT CHAVEZ O-212	Chavez, Emmanuel	1	O-212		0700-0700	Hwy 66 @ Dead Indian Mem Rd		
6. Work Assignments: Reopen Porcupine Gap Jeep Rd to top of Lonepine Ridge Reopen Jeep Rd from top of Baldy Cr to Lonepine Ridge Improve road system from Soda to Skookum Cr Backhaul excess hose and trash								
7. Special Instructions: 24 hour Divison REMS 1 in DIV U and AMB T1- Medic 63 stationed at DP-43 available for Branch IV. Be aware of and assist with repopulation activities in the area.								
8. Communications (radio and/or phone contact numbers needed for this assignment):								
Name	Ch	Function	Rx Freq	Rx Tone	Tx Freq	Tx Tone	Notes	
NIFC C5	1	COMMAND	169.75	0	167.1	146.2 (T5)	SODA MOUNTAIN	
CDF T31	10	TACTICAL	159.3825	192.8 (T16)	159.3825	192.8 (T16)		
CALCORD	14	MEDICAL	156.0750	156.7 (T6)	156.0750	156.7 (T6)		
A/G T20	15	Air To Ground	159.375	192.8 (T16)	159.375	192.8 (T16)	A/G IS CDF TAC 20	
GUARD	16	EMERGENCY	168.6250	0	168.6250	110.9 (T1)	GPH/DPH, 16 CH RADIOS	
9. Prepared by: Name: Jim Irving Pos/Title: RESL Signature: 								
ICS 204		Date/Time: 7/10/2018		2300 hours				

ASSIGNMENT LIST (ICS 204)


1. Incident Name: KLAMATHON		2. Operational Period: Date From: 07/11/18 Date To: 07/12/18 Time From: 0700 Time To: 0700				3. Branch: Group Supp Repair	
4. Operations Personnel: Operations Section Chief: Mark Brown, Darryl Laws (T) Night Ops: Shane Lauderdale Branch Director: Division/Group Supervisor: Steve Wilson, FSRS Lead							
5. Resources Assigned:		** Resources Below in Bold are 12 Hour **				Reporting Location, Special Equipment, Remarks, Notes, and Information Time Location	
Resource Identifier	Leader	Personnel	Request #				
STF XCA 4053F				0700-1900	DP 45		
DOZ PVT E-25	Kenny Legons	2	E-25	0700-1900	DP 45		
DOZ PVT E-80	Wilson, Lane	2	E-80	0700-1900	DP 45		
DOZ PVT E-102	Mann, Mark A	1	E-102	0700-1900	DP 45		
DOZ PVT E-103	Dusty White	2	E-103	0700-1900	DP 45		
DOZ PVT E-107	DJ Henninger	2	E-107	0700-1900	DP 45		
W/T PVT E-112	Shawn, Bultena	2	E-112	0700-1900	DP 45		
GRD+				0700-1900	DP 45		
EXC+				0700-1900	DP 45		
EXC+				0700-1900	DP 45		
EXC+				0700-1900	DP 45		
BACKHOE+				0700-1900	DP 45		
FSRS DENMAN	Damon Denman	1		0700-1900	DP 45		
FSRS HOLLIDAY O-332	Holliday, Timothy J	1	O-332	0700-1900	DP 45		
FSRS McDANIELS O-119	James McDaniels	1	O-119	0700-1900	DP 45		
FSRS ZULUAGA O-66	Yanik Zuluaga	1	O-66	0700-1900	DP 45		
6. Work Assignments: Implement FSRS plan Identify additional FSRS needs							
7. Special Instructions: Be aware of and assist with repopulation activities in the area.							
8. Communications (radio and/or phone contact numbers needed for this assignment):							
Name	Ch	Function	Rx Freq	Rx Tone	Tx Freq	Tx Tone	Notes
NIFC C5	1	COMMAND	169.75	0	167.1	146.2 (T5)	SODA MOUNTAIN
VFIRE 24	11	TACTICAL	154.2725	156.7 (T6)	154.2725	156.7 (T6)	
CALCORD	14	MEDICAL	156.0750	156.7 (T6)	156.0750	156.7 (T6)	
A/G T20	15	Air To Ground	159.375	192.8 (T16)	159.375	192.8 (T16)	A/G IS CDF TAC 20
GUARD	16	EMERGENCY	168.6250	0	168.6250	110.9 (T1)	GPH/DPH, 16 CH RADIOS
9. Prepared by: Name: Jim Irving		Pos/Title: RESL		Signature: 			
ICS 204		Date/Time: 7/10/2018		2300 hours			

ICS 205 - INCIDENT RADIO COMMUNICATIONS PLAN

1. Incident Name: KLAMATHON		2. Date/Time Prepared Date: 07/10/2018 Time: 1830		3. Operational Period: Date From: 07/11/18 Time From: 0700		Date To: 07/12/18 Time To: 0700	
---------------------------------------	--	--	--	---	--	--	--

4. Communications								
Ch#	Function	Name	Assigned To	Rx Freq	Rx Tone	Tx Freq	Tx Tone	Notes
1	COMMAND [1]	NIFC C5	INCIDENT WIDE	169.7500	0	167.1000	146.2 (T5)	SODA MOUNTAIN
2	COMMAND	NIFC C12	INCIDENT WIDE	173.0375	0	167.3250	146.2 (T5)	PARADISE LOOKOUT
3	COMMAND	NIFC C31	INCIDENT WIDE	171.5375	0	164.0875	146.2 (T5)	WINDMILL POINT
4								
5	TACTICAL	CDF T26	DIV A/MM/W	159.2925	192.8 (T16)	159.2925	192.8 (T16)	
6	TACTICAL	CDF T27	DIV P	159.3075	192.8 (T16)	159.3075	192.8 (T16)	
7	TACTICAL	CDF T28	DIV R/S	151.1825	192.8 (T16)	151.1825	192.8 (T16)	
8	TACTICAL	CDF T29	DIV T	151.3475	192.8 (T16)	151.3475	192.8 (T16)	
9	TACTICAL	CDF T30	DIV U	151.3925	192.8 (T16)	151.3925	192.8 (T16)	
10	TACTICAL	CDF T31	N. CONTINGENCY	159.3825	192.8 (T16)	159.3825	192.8 (T16)	
11	TACTICAL	VFIRE 24	SUPP REPAIR	154.2725	156.7 (T6)	154.2725	156.7 (T6)	
12								
13								
14	MEDICAL	CALCORD	INCIDENT WIDE	156.0750	156.7 (T6)	156.0750	156.7 (T6)	
15	Air To Ground	A/G T20	INCIDENT WIDE	159.375	192.8 (T16)	159.375	192.8 (T16)	A/G IS CDF TAC 20
16	EMERGENCY	GUARD	EMERGENCY	168.6250	0	168.6250	110.9 (T1)	GPH/DPH, 16 CH RADIOS
17								
18								
19								
20	EMERGENCY	GUARD	EMERGENCY	168.6250	0	168.6250	110.9 (T1)	GPH/DPH CMD, 20 CH RADIOS

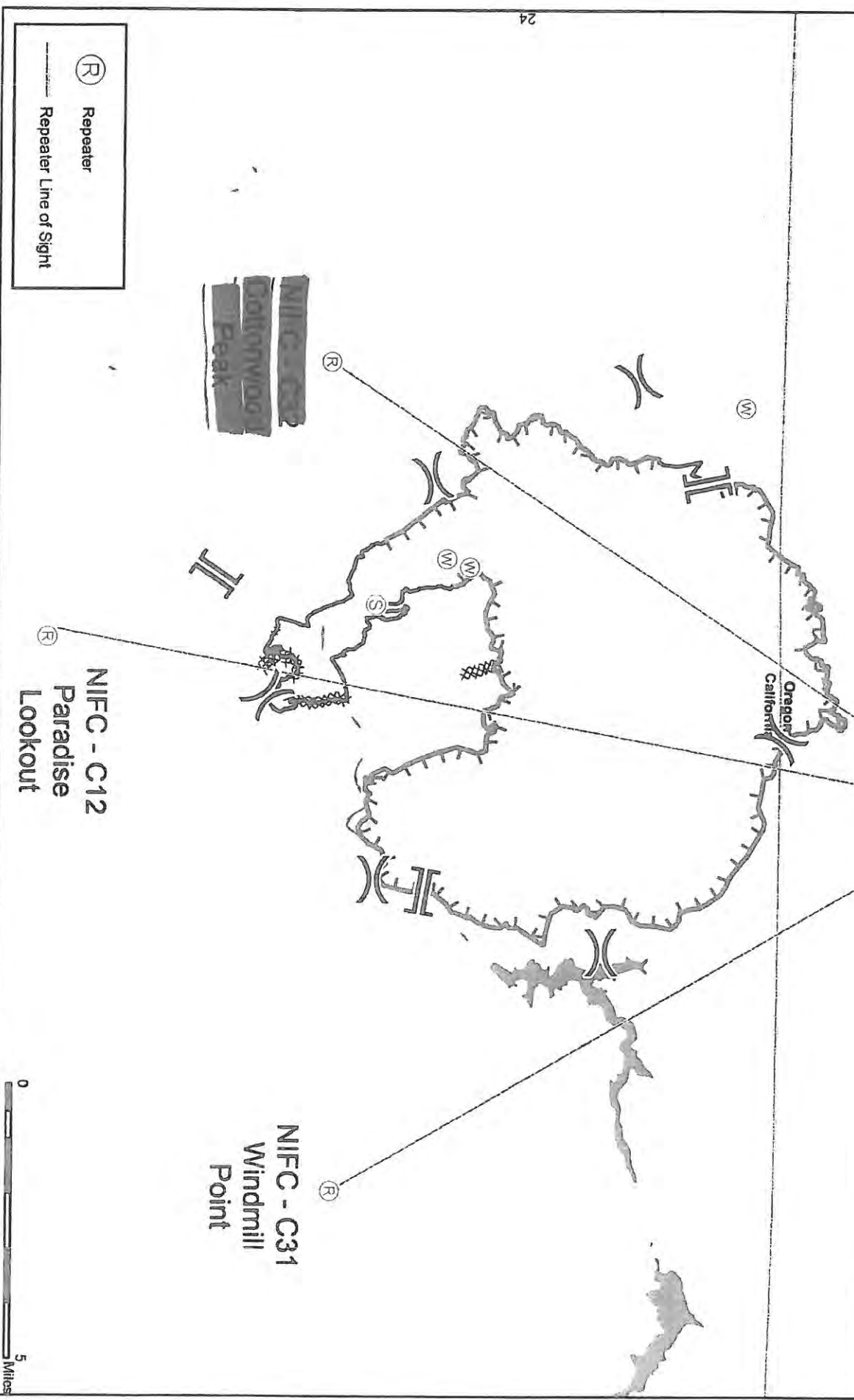
5. Special Instructions

6. Prepared by (Communications Unit Leader): Name: Matt Lathrop COML		Signature: 	
ICS 205 - CONTROLLED UNCLASSIFIED INFORMATION//BASIC		Date/Time: 07/10/18 1830	



HUB
NIFC - C5
Soda
Mtn

Klamathon Incident
COMMS
 CA-SKU-004641
 July 8, 2018



MEDICAL PLAN ICS 206	INCIDENT NAME	DATE & TIME PREPARED	OPERATIONAL PERIOD
	KLAMATHON	7/10/18 1600 HRS	7/11/18-7/12/18 0700-0700 HRS

MEDICAL AID STATIONS			
NAME	LOCATION	CONTACT NUMBER	SERVICE LEVEL
Mountain Medics	Incident Base		RN
MERT	Incident Base-Crew Sleeping		RN

TRANSPORTATION			
NAME	LOCATION	CONTACT NUMBER	SERVICE LEVEL
Mt Shasta Ambulance	2009 Hwy 263 Yureka, CA.	530-842-3515	ALS
Mercy Air Ambulance	Medford, OR	1800-903-9000	RN
Reach/ PHI	Redding, CA.	530-842-3515	RN
Guard Copter 823-day/night rescue hoist	Montague Helibase	949-395-6808	ALS

INCIDENT AMBULANCES			
Medic 63	R Ranch Staging	530-905-3553	ALS

NAME	ADDRESS	PHONE #	TRAVEL TIME- minutes		Trauma Center	Burn Center	Helipad
			AIR	GROUND			
Fairchild Medical Center	444 Bruce St. Yreka, CA	530-841-6292	10	30	Level 4	<input type="checkbox"/> No	<input checked="" type="checkbox"/> Yes
Asante Rouge Regional	2825 E. Barnett Rd. Medford, OR	541-789-7132	15	50	Level 2	<input type="checkbox"/> No	<input checked="" type="checkbox"/> Yes
Mercy Medical Center	2175 Rosaline Ave. Redding, CA.	530-225-7201	35	120	Level 2	<input type="checkbox"/> No	<input checked="" type="checkbox"/> Yes
U.C Davis Medical Center	2315 Stockton Blvd. Sacramento, CA.	916-734-3790	120	240	Level 1	<input checked="" type="checkbox"/> Yes	<input checked="" type="checkbox"/> Yes


MEDICAL EMERGENCY PROCEDURES


LINE EMERGENCY:
 Crew Supervisor will contact Division Supervisor with patient complaint/condition and location.
 - Division Group Supervisor Contacts:
 1. Closest EMS resource
 2. Communications Unit
 - Communications Unit Contacts:
 1. Ground or Air Ambulance as requested.
 2. Medical Unit (916) 622-3371
 3. Safety
 4. Operations
 - Division Supervisor or designee will serve as point of contact and run medical emergency on assigned channel.
 1. A pre-assigned tactical frequency (CALCORD) should be used for IWI and only for duration of the emergency.
 - Communications Unit will clear the Command channel for emergency traffic as needed for duration of the need.

CAMP EMERGENCY:
 Contact Communications on CALCORD or @ 707-953-7962 with patient complaint/condition and location. Communications will respond appropriate medical response.
 - Communications contacts:
 1. Medical Unit
 2. Safety
 3. Logistics
 4. Operations
 5. Crew Supervisor
 6. Comp/Claims

INCIDENT REPORTING PROCEDURES:
****COLLECT ALL INFO BELOW PRIOR TO INITIATING EMERGENCY****
CHIEF COMPLAINT _____
LOCATION OF PATIENT _____
POINT OF CONTACT _____
TRANSPORTATION REQUESTED BY: AIR ___ **GROUND** ___
POINT OF PICKUP _____
LAT _____ **LONG** _____
PATIENT UNIT ID _____
IS A LINE MEDIC WITH PATIENT: YES ___ **NO** ___
AGE _____
SEX: MALE ___ **FEMALE** ___
ALL EMERGENCIES---Secure the area and identify witnesses for later investigation. Keep an accurate log of events.

Hospital	LAT	LONG
Fairchild Medical	41 43.17	122 38.81
Asante Rogue Regional	42 18.98	122 49.90
Mercy Medical	41 19.11	122 19.20
U.C Davis	38 33.28	121 27.35

PREPARED BY: (Medical Unit Leader): Name: Darin Nelson Signature: 

APPROVED BY: (Safety Officer): Name: Doug Ferro *Jack Paccinini* Signature: 



Klamathon Fire Suppression Repair Standards

GENERAL PROCEDURES

Garbage, Litter, Flagging, and Signage:

Remove and properly dispose of all suppression related waste throughout the operational area.

Fire Line Restoration:

To be implemented when no longer needed for suppression effort or mop-up as determined by operations. Construct earthen barriers with scattered woody debris on dozer lines that are identified by the Resource Advisor to discourage vehicles, including ATV and motorcycles, from using them in the future.

Effective methods to prevent erosion at areas disturbed by fire lines:

Intercept water drainage from the fire line with waterbars. Provide cover or protection to bare soil using slash, mulch, or small logs. Re-contour the shape of the land by pulling back soil berms onto the line.

General guideline for waterbar spacing:

It is not necessary to construct waterbars on firelines that have more than 80% rock fragments. Hand crews or an excavator shall construct waterbars on Dozer lines that exceed 40% slope to avoid additional damage.

Table 1: Waterbar spacing, as a function slope gradient, to reduce soil erosion potential

Slope Gradient (%)	Distance Between Waterbars (feet)
0-20	100
21-40	50
41+	25

Additional Guidelines for Slopes greater than 50%:

Pull back slash, soil, and duff removed from the line during construction where needed to prevent erosion. Pull cup trenches back into the trench.

Wide Dozer Lines:

On very wide dozer lines with long waterbars, breaching of the waterbar by surface water runoff is a concern. On lines greater than 30 feet wide where the natural slope and drainage lends itself to runoff on both sides of the line, optional patterns such as herringbone and chevron may be used to break the length of the line.

Water Handling Equipment:

All water handling equipment shall be removed when no longer needed for mop-up as determined by operations. Water handling equipment sites shall be camouflaged in particular by using materials originally present at the sites where visible from roads or trails. Areas near water sources used as tender fills will need restoration to decrease the amount of sediment that can reach streams and ponds. Water source access needed for future use will be hardened as prescribed by the Resource Advisor.

Roads:

Clean out and restore the integrity of all drainage structures, including culverts, ditches, catch basins, leadoff ditches, inlets, trash racks, and waterbars, damaged by equipment or plugged by debris during fire suppression. Pull-back soil and debris where it was pushed aside or side-cast during opening of closed roads or improvement of existing roads. Dispose of fuel concentrations created by brushing of roads at sites identified by the Resource Advisor. Construct earthen barriers on secondary roads as identified by the Resource Advisor to discourage vehicles, including ATV's and motorcycles, from using them in the future. Construct waterbars to control drainage before closing these roads. Repair gravel roads that were impacted by heavy equipment or concentrated use by suppression traffic.



Please De-Brief with Cost Apportionment

Initial Attack

Branch Dir Monte Whipple-Darryl Laws, can you contact him?

7/6-7/7

Div A--Div Sup John Jones

Div M—Div Sup Ross Miller

Div R—Div Sup Shawn Raley, Nick Garcia (T)

Div S--?

Div T—Polar Bear (T)

Div U --?

7/7-7/8

Div A--?

Br II Br Dir Kevin Bohall

Div M—Div Sup Randall Titus

Div P—Div Sup Drew Graham

Div U—Div Sup Jeff Turchetto

Hornbrook Staging—STAM ?

7/8-7/9

Div A/M—Div Sup Chris Tate

Div W—Div Sup Ross Miller

Div R—Shawn Raley, Nick Garcia (T)

Div S—Costa, Polar Bear (T) and Dave Esteves

Branch III Cont.—Div Sup B. Shuette, C. Matthews (T)

7/9-7/10

Div A/M/W—Div Sup Randall Titus

Branch III Cont—Div Sup Brad Shuette, Curtis Matthews (T)

Div T—Jeff Turchetto (am), Jeb Schumacher (pm)

Hornbrook Staging STAM Sara Rathburn, Dominick Ericksen



CAL-FIRE INCIDENT MANAGEMENT TEAM IV



24HR LINE RESOURCE - 2 OPERATOR

EMERGENCY SHIFT TICKET and EVALUATION FORM
The responsible Government Officer will complete this form each shift.

Contractor Name: **THE BEST DOZERS LLC**
Operator #1: **FIRST & LAST**
Operator #2: **FIRST & LAST**

Incident or Project Name: **MISSION**
Incident Number: **CA-MMU-018115**
Request Number: **E-444**

Agreement Number: **MMU-0000015953**
Operator Furnished By: Contractor Government

Equipment Make: **1999 PETERBILT 379**
Equipment Model / Type: **TRANSPORT 18 WHEEL**
Operating Supplies Furnished By: Contractor Government

Serial Number: **COMPLETE VIN# 12345A1**
License Number: **12345A1**
Equipment Status: Under Agreement

Equipment Use		Equipment Use		Equipment Use	
Date Mo./Day	Start	Stop	Work	(Circle) Hours	Days / Miles
9/5	0701	2400	17	17	DIV X
9/6	0001	0700	7	7	DIV X

Remarks/Comments: **2 OPERATORS**

Vendor Rating: **NO DAMAGE / NO CLAIM**

Govt. Rep. Name and Position - PRINT: **NO DAMAGE / NO CLAIM**

Print Your Name: **NO DAMAGE / NO CLAIM**

Govt. Rep. Signature: **NO DAMAGE / NO CLAIM**

Operator Signature: **NO DAMAGE / NO CLAIM**

Contractor Signature: **NO DAMAGE / NO CLAIM**

Date: **9/6/17** Time: **0700**

Overall Performance: **NO DAMAGE / NO CLAIM**

* NOTE: any rating of POOR requires an explanation in Comment Section.
** Final evaluation or for more documentation, use a CALFIRE Form 230 or equivalent.

12HR LINE RESOURCE - 1 OPERATOR

EMERGENCY SHIFT TICKET and EVALUATION FORM
The responsible Government Officer will complete this form each shift.

Contractor Name: **THE BEST DOZERS LLC**
Operator #1: **FIRST & LAST**
Operator #2: **FIRST & LAST**

Incident or Project Name: **MISSION**
Incident Number: **CA-MMU-018115**
Request Number: **E-555**

Agreement Number: **MMU-0000015955**
Operator Furnished By: Contractor Government

Equipment Make: **2004 CAT**
Equipment Model / Type: **D6N / TYPE II E**
Operating Supplies Furnished By: Contractor Government

Serial Number: **COMPLETE VIN#**
License Number: **COMPLETE VIN#**
Equipment Status: Under Agreement

Equipment Use		Equipment Use		Equipment Use	
Date Mo./Day	Start	Stop	Work	(Circle) Hours	Days / Miles
9/7	0001	0700	7	7	OFF SHIFT
9/7	0701	1900	12	12	DIV X
9/7	1901	2400	5	5	OFF SHIFT

Remarks/Comments: **1 OPERATOR**

Vendor Rating: **NO DAMAGE / NO CLAIM**

Govt. Rep. Name and Position - PRINT: **NO DAMAGE / NO CLAIM**

Print Your Name: **NO DAMAGE / NO CLAIM**

Govt. Rep. Signature: **NO DAMAGE / NO CLAIM**

Operator Signature: **NO DAMAGE / NO CLAIM**

Contractor Signature: **NO DAMAGE / NO CLAIM**

Date: **9/5/17** Time: **1900**

Overall Performance: **NO DAMAGE / NO CLAIM**

* NOTE: any rating of POOR requires an explanation in Comment Section.
** Final evaluation or for more documentation, use a CALFIRE Form 230 or equivalent.

24HR / 12HR TRANSITION SHIFT TICKET

EMERGENCY SHIFT TICKET and EVALUATION FORM
The responsible Government Officer will complete this form each shift.

Contractor Name: **THE BEST DOZERS LLC**
Operator #1: **FIRST & LAST**
Operator #2: **FIRST & LAST**

Incident or Project Name: **MISSION**
Incident Number: **CA-MMU-018115**
Request Number: **E-444**

Agreement Number: **MMU-0000015953**
Operator Furnished By: Contractor Government

Equipment Make: **1999 PETERBILT 379**
Equipment Model / Type: **TRANSPORT 18 WHEEL**
Operating Supplies Furnished By: Contractor Government

Serial Number: **COMPLETE VIN# 12345A1**
License Number: **12345A1**
Equipment Status: Under Agreement

Equipment Use		Equipment Use		Equipment Use	
Date Mo./Day	Start	Stop	Work	(Circle) Hours	Days / Miles
9/6	0701	1900	12	12	DIV X
9/6	1901	2400	5	5	OFF SHIFT

Remarks/Comments: **2 OPERATORS**

Vendor Rating: **NO DAMAGE / NO CLAIM**

Govt. Rep. Name and Position - PRINT: **NO DAMAGE / NO CLAIM**

Print Your Name: **NO DAMAGE / NO CLAIM**

Govt. Rep. Signature: **NO DAMAGE / NO CLAIM**

Operator Signature: **NO DAMAGE / NO CLAIM**

Contractor Signature: **NO DAMAGE / NO CLAIM**

Date: **9/5/17** Time: **1900**

Overall Performance: **NO DAMAGE / NO CLAIM**

* NOTE: any rating of POOR requires an explanation in Comment Section.
** Final evaluation or for more documentation, use a CALFIRE Form 230 or equivalent.

24HR IN CAMP RESOURCE

EMERGENCY SHIFT TICKET and EVALUATION FORM
The responsible Government Officer will complete this form each shift.

Contractor Name: **THE BEST CAMP LLC**
Operator #1: **FIRST & LAST**
Operator #2: **FIRST & LAST**

Incident or Project Name: **MISSION**
Incident Number: **CA-MMU-018115**
Request Number: **E-333**

Agreement Number: **MMU-0000015950**
Operator Furnished By: Contractor Government

Equipment Make: **TENT**
Equipment Model / Type: **WESTERN SHELTER 19X35**
Operating Supplies Furnished By: Contractor Government

Serial Number: **COMPLETE VIN#**
License Number: **COMPLETE VIN#**
Equipment Status: Under Agreement

Equipment Use		Equipment Use		Equipment Use	
Date Mo./Day	Start	Stop	Work	(Circle) Hours	Days / Miles
9/2	0001	2400	24	24	ICP

Remarks/Comments: **(4) TENTS, CANOPY W/SIDES FLOOR & INSULATED ROOF 570sq ft NO DAMAGE / NO CLAIM**

Vendor Rating: **NO DAMAGE / NO CLAIM**

Govt. Rep. Name and Position - PRINT: **NO DAMAGE / NO CLAIM**

Print Your Name: **NO DAMAGE / NO CLAIM**

Govt. Rep. Signature: **NO DAMAGE / NO CLAIM**

Operator Signature: **NO DAMAGE / NO CLAIM**

Contractor Signature: **NO DAMAGE / NO CLAIM**

Date: **9/5/17** Time: **1900**

Overall Performance: **NO DAMAGE / NO CLAIM**

* NOTE: any rating of POOR requires an explanation in Comment Section.
** Final evaluation or for more documentation, use a CALFIRE Form 230 or equivalent.



DEMOB

KLAMATHON INCIDENT CA – SKU – 004641

- Resources must Check-In prior to the Demob process.
 - In order to be deemed excess, supervisors must submit an ICS #213 to the Resources Unit.
 - Resources report to Demob at the times posted on the tentative Demob list, which is posted around the Incident Base and to the Box account.
 - Prior to reporting to Demob, Please return all supplies and equipment.
 - Resources will get signatures from the following units:
 - Ground Support (Vehicle Inspection)
 - All rental vehicles MUST be inspected
 - Training (If they have a trainee)
 - Documentation
 - Time
- The following will be done by radio at DMOB**
- Motels
 - Supply
 - Communications
 - Demob



All local government resources assigned to the Klamathon Incident please check in at the CalOES support unit next to Winema Hall

Your OES Fire & Rescue AREPS for this incident are:

Patrick Titus 916-634-9225

Javier Lara 559-412-1016



KLAMATHON FIRE INFORMATION

Klamathon Fire Information Line: (530) 842-2266

Media Line: (530) 643-7893

MEDIA

California State Penal Code Section 409.5(d) allows the news media to enter scenes of disaster, riot, or civil disturbance. Properly identified members of the news media should not be restricted from entering the locations specified within the code, even if the area presents a danger to them. Media members should be advised of the nature of possible danger. Members of the media do not have the right to access crime scenes or any area where their presence may interfere with incident operations, mitigation or evidence collection.

- The media may only access private property with the property owner's permission. Fire personnel cannot provide members of the media with authorization to enter private property.
- If approached and questioned by the media and/or the public, talk about your assignment or task at hand. If need be, direct the questioning party to the incident PIO.
- Do not speculate or give opinions
- There is no such thing as an "off the record" comment.

CAL FIRE SOCIAL MEDIA POLICY (Social Media 0691)

Social Media is increasingly being used by public agencies and the media as well as the public. This form of communication continues to grow rapidly in order to supply the public's desire for instant information gratification. All personnel assigned to a CAL FIRE incident will adhere to the CAL FIRE Social Media Policy. Further information about the CAL FIRE Social Media Policy can be obtained from the Information Officer. If you are uncertain, please ask. **Do not post:**

- Inappropriate information, pictures or videos
- Opinions regarding the incident or policy
- Endorsements of any kind

PICTURES AND VIDEO OF INCIDENT

We are in a new era of media. Media no longer means the news/broadcast industry but now refers to anyone that has the capability to shoot video and or photographs and post them onto social media in a matter of minutes. Unfortunately we have seen some instances of video or photographs that have depicted unsafe, unprofessional or embarrassing circumstances which are a serious breach of ethics. When this happens it reflects poorly on all that are attached to this incident. Posting an inappropriate video, photo or blog comment could have unwanted effects. It may be unsafe to shoot photos or video and a firefighter who is concentrating on a camera can't be looking up, down and all around.

LOST AND FOUND

The Information staff will manage *Lost and Found* items for the incident. If you have lost an item, leave your contact information and what you have lost at the Public Information Trailer at the entrance of the Siskiyou County Fairgrounds.

MAIL SERVICE

The Information staff will assist you in receiving letters and packages.

Mailing address for Klamathon Fire personnel to have mail sent to:

(Persons Name, O-Number)

C/O Klamathon Fire Incident

Siskiyou County Fairgrounds

1712 Fairlane Rd.

Yreka, CA, 96097

TRAINING SPECIALIST MESSAGE

**A Training Specialist is now on the incident.
(In the Winema Hall)**

All assigned trainees
working on position task books will need to
register with the Incident Training Specialist in
order to receive proper documentation for your
assignment.

**The Training Specialist is available immediately
following the morning Operations Briefing until
1800.**

Cory Cisneros

Training Specialist

Cell: (909)224-1640



KLAMATHON INCIDENT Ground Support Map

CA-SKU-004641

July 11, 2018






KLAMATHON INCIDENT Base Camp Map

CA-SKU-004641

July 11, 2018



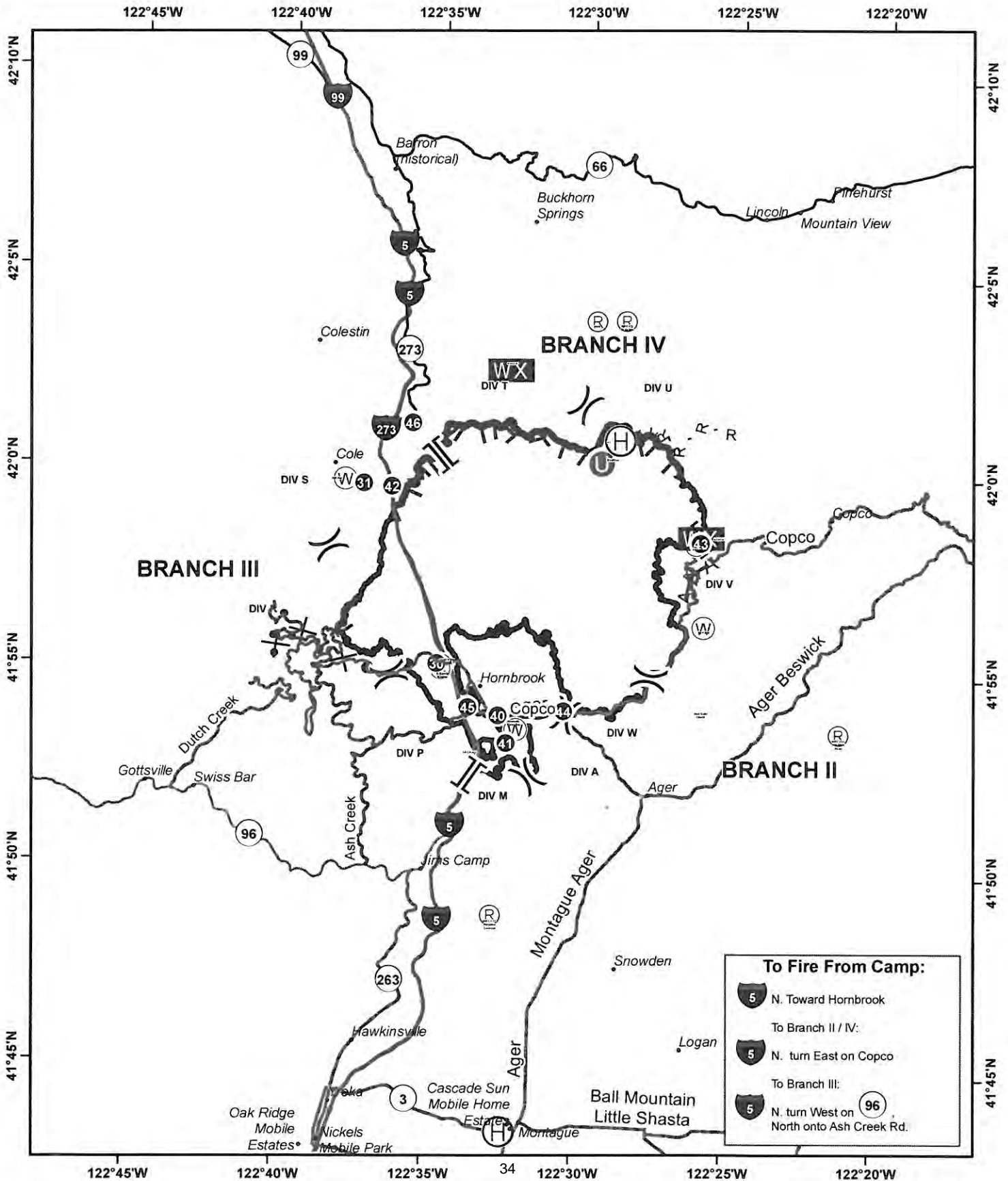


KLAMATHON INCIDENT Transportation Map

CA-SKU-004641
July 11, 2018



NAD83
1:230,000



To Fire From Camp:

- N. Toward Hornbrook
- To Branch II / IV:
- N. turn East on Copco
- To Branch III:
- N. turn West on 96 North onto Ash Creek Rd.

