

KLAMATHON INCIDENT CA-SKU-004641 INCIDENT ACTION PLAN



OPERATIONAL PERIOD

7/12/2018 0700


to

7/13/2018 0700

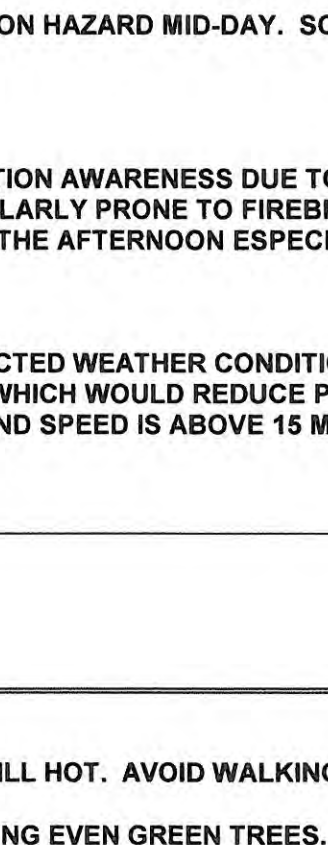
INCIDENT OBJECTIVES (ICS 202)

1. Incident Name: <p style="text-align: center;">KLAMATHON</p>	2. Operational Period: <table style="width: 100%; border: none;"> <tr> <td style="border: none;">Date From:</td> <td style="border: none;">7/12/2018</td> <td style="border: none;">Date To:</td> <td style="border: none;">7/13/2018</td> </tr> <tr> <td style="border: none;">Time From:</td> <td style="border: none;">0700</td> <td style="border: none;">Time To:</td> <td style="border: none;">0700</td> </tr> </table>	Date From:	7/12/2018	Date To:	7/13/2018	Time From:	0700	Time To:	0700												
Date From:	7/12/2018	Date To:	7/13/2018																		
Time From:	0700	Time To:	0700																		
3. Objective(s): <u>Management Objectives</u> <ul style="list-style-type: none"> · Provide for and maintain public and first responder safety by utilizing the incident safety analysis process · Protect the commercial timberland, interstate commerce, historical and cultural assets within the affected area, infrastructure and improvements, watershed, and transmission lines · It is the Unified Incident Commander's Leader's Intent to ensure transparent, timely and accurate communication at all levels of the incident. · Be financially responsible for all assigned management and fire suppression tactics · Foster and enhance community and political relationships · All management actions and efforts will be focused on serving, safeguarding, and protecting the citizens and natural resources within Siskiyou County, CA and Jackson County, OR <u>Control Objectives</u> <ul style="list-style-type: none"> -Keep the fire SOUTH of Siskiyou Crest -Keep the fire EAST of Empire Creek -Keep the fire WEST of Ager Road in the South and the Iron Gate Reservoir on the North end. -In the SOUTH, keep the fire in the current perimeter 																					
General Situational Awareness: <p>Steep and rugged terrain, critically dry and receptive fuel beds, active area for fire history and drought stressed trees.</p>																					
5. Site Safety Plan Required? Yes <input type="checkbox"/> No <input checked="" type="checkbox"/>																					
Approved Site Safety Plan(s) Located at:																					
6. Incident Action Plan <table style="width: 100%; border: none;"> <tr> <td><input checked="" type="checkbox"/> ICS 203</td> <td><input type="checkbox"/> ICS 215A</td> <td><input type="checkbox"/> Phone List</td> <td><input type="checkbox"/> Fire Suppression Repair Plan</td> </tr> <tr> <td><input checked="" type="checkbox"/> ICS 204</td> <td><input checked="" type="checkbox"/> ICS 220</td> <td><input checked="" type="checkbox"/> Training Message</td> <td><input type="checkbox"/></td> </tr> <tr> <td><input checked="" type="checkbox"/> ICS 205</td> <td><input checked="" type="checkbox"/> Incident Map</td> <td><input checked="" type="checkbox"/> Travel Map</td> <td><input type="checkbox"/></td> </tr> <tr> <td><input checked="" type="checkbox"/> ICS 206</td> <td><input checked="" type="checkbox"/> Weather Forecast</td> <td><input checked="" type="checkbox"/> Demob Plan</td> <td><input type="checkbox"/></td> </tr> <tr> <td><input checked="" type="checkbox"/> ICS 208</td> <td><input checked="" type="checkbox"/> Fire Behavior</td> <td><input checked="" type="checkbox"/> Finance Message</td> <td><input checked="" type="checkbox"/> ICS 214</td> </tr> </table>		<input checked="" type="checkbox"/> ICS 203	<input type="checkbox"/> ICS 215A	<input type="checkbox"/> Phone List	<input type="checkbox"/> Fire Suppression Repair Plan	<input checked="" type="checkbox"/> ICS 204	<input checked="" type="checkbox"/> ICS 220	<input checked="" type="checkbox"/> Training Message	<input type="checkbox"/>	<input checked="" type="checkbox"/> ICS 205	<input checked="" type="checkbox"/> Incident Map	<input checked="" type="checkbox"/> Travel Map	<input type="checkbox"/>	<input checked="" type="checkbox"/> ICS 206	<input checked="" type="checkbox"/> Weather Forecast	<input checked="" type="checkbox"/> Demob Plan	<input type="checkbox"/>	<input checked="" type="checkbox"/> ICS 208	<input checked="" type="checkbox"/> Fire Behavior	<input checked="" type="checkbox"/> Finance Message	<input checked="" type="checkbox"/> ICS 214
<input checked="" type="checkbox"/> ICS 203	<input type="checkbox"/> ICS 215A	<input type="checkbox"/> Phone List	<input type="checkbox"/> Fire Suppression Repair Plan																		
<input checked="" type="checkbox"/> ICS 204	<input checked="" type="checkbox"/> ICS 220	<input checked="" type="checkbox"/> Training Message	<input type="checkbox"/>																		
<input checked="" type="checkbox"/> ICS 205	<input checked="" type="checkbox"/> Incident Map	<input checked="" type="checkbox"/> Travel Map	<input type="checkbox"/>																		
<input checked="" type="checkbox"/> ICS 206	<input checked="" type="checkbox"/> Weather Forecast	<input checked="" type="checkbox"/> Demob Plan	<input type="checkbox"/>																		
<input checked="" type="checkbox"/> ICS 208	<input checked="" type="checkbox"/> Fire Behavior	<input checked="" type="checkbox"/> Finance Message	<input checked="" type="checkbox"/> ICS 214																		
7. Prepared By: Jason Martin	Position/Title: PSC Signature:																				
8. Approved by Incident Commander:	Todd Derum Signature:																				
ICS 202																					

ORGANIZATION ASSIGNMENT LIST (ICS 203)

1. Incident Name: KLAMATHON		2. Operational Period: Date From: 7/12/2018 Time From: 0700		Date To: 7/13/2018 Time To: 0700	
3. Incident Commander(s) and Command Staff:			7. Operation Section:		
IC/UC's	Todd Derum, John Messina, Bill Hunt(ODF), Jeremiah LaRue (SSO)	Chief	Mark Higgins, Darryl Laws (T), Monty Smith (T)		
Deputy	Dave Russell	Deputy	Josh Bischof (T)		
Safety Officer	Doug Ferro	Night Ops	Shane Lauderdale		
Information Officer	Steve Kaufmann, Bill Murphy (T)	Staging Area			
Liaison Officer	Shannon Barney	Branch	II / III	Jeff Mccarroll (12)	
		Division/Group	A / M / V / W	Michael Alforque	Paul Lohan (T)
		Division/Group	P	Andy Emerick (12)	Polar Bear (T) (12)
		Division/Group	R / S	Shawn Raley	Nicholas Garcia (T)
4. Agency/Organization Representatives:					
Agency/Organization	Name	Division/Group			
Cal Fire	Ron Bravo	Division/Group			
Oregon Dept of Forestry	Dave Larson	Division/Group			
BLM Redding	Bill Kuntz	Division/Group			
BLM Medford	Kristi Mastrofini	Division/Group			
USFS	Ed Guzman	Division/Group			
Siskiyou Co SO	Capt. K. Houtman	Division/Group			
Jackson Co SO	Lt.R Kennedy	Division/Group			
CHP	Capt. M.Loveless	Branch	IV	Felix Berbena	Kevin Bohall (12)
Oregon State Police	Lt.Tyler Lee	Division/Group	T	Jeff Turchetto (am)	Jeb Schumaker (pm)
Calif Conservation Corps	Aaron Bayhon	Division/Group	U	John Jones, Russel Mitchell (T)	
Cal Trans	Carl Snibbe	Division/Group	North Contingency	Not Staffed	
Oregon Dept Of Trans	Everett Carroll	Division/Group			
		Division/Group			
		Staging Area	R Ranch		
5. Planning Section:			Division/Group	Supp Repair	Steve Wilson, FSRS Lead
Chief	Chris Burch	Division/Group			
Deputy	Jason Martin	Division/Group			
Resource Unit	Gwyndolyn Ozard, Coby Dyche, Jim Irving	Division/Group			
Situation Unit	Jason Taylor, Denny O'Neil, Brandon Strohehn (T)	Division/Group			
Documentation Unit	Paul Rutkowski	Branch			
Demobilization Unit	Mike Gil	Division/Group			
GISS	Tim Werle	Division/Group			
FBAN	Tim Chavez	Division/Group			
IMET	Rich Thompson	Division/Group			
Training Tech Spec	Cory Cisneros	Staging Area			
		Air Operations Branch	Director:		
6. Logistics Section			Air Operations Branch	Mark Gradek, Tim Perkins	
Chief	Matt Reich	Air Support Grp Sup	Greg Bradshaw		
Supply Unit	Matt Brandt	Helibase Manager	Kenny Dossey		
Facilities Unit	Shawn Burriss, Maggi Koufeld (T)	8. Finance/Administration Section:			
Ground Support Unit	Conor Stapleton	Chief	Georg Huang, Mara Zaver		
Hired Equipment Tech	Pete Smith	Time Unit	Shane Beck, Greg Tunzi (T)		
Communications Unit	Matt Lathrop	Procurement Unit	Joe Flagg		
Medical Unit	Darin Nelson, Clayton Thomas	Comp/Claims Unit	Sean Bove, Courtney Forsythe (T)		
Motel Tech Spec	Matt Aldrich	Cost Unit	Rob Jenkins		
Prepared By: Name: Jason Martin		Position/Title: PSC	Signature: 		
ICS 203		Date/Time: 7/11/2018 2300 hours			

FIRE BEHAVIOR FORECAST

FORECAST NUMBER: 6	TYPE OF FIRE: WILDLAND
FIRE NAME: KLAMATHON	OPERATIONAL PERIOD: 24 HOUR JULY 12, 2018
DATE ISSUED: 7/11/2018	TIME ISSUED: 1900
UNIT: CALFIRE SISKIYOU, CASCADE-SISKIYOU NATIONAL MONUMENT	SIGNED:  Typed/printed: Tim Chavez FBAN

INPUTS

WEATHER SUMMARY: HOTTEST DAY OF THE WEEK TODAY. FAIR HUMIDITY RECOVERY LATE AT NIGHT. SEE IMET FORECAST.

OUTPUTS

FIRE BEHAVIOR

GENERAL:

THE ENERGY RELEASE COMPONENT IS 74. IT CONTINUES TO RISE FROM 69 WHEN THE FIRE STARTED TO THE 97TH PERCENTILE AND NEARING HISTORICAL HIGHS NOW. THIS INDICATES THAT FUEL FLAMMABILITY IS INCREASING AND WITH THE HOT TEMPS AND LOW HUMIDITY, THE POTENTIAL FOR A SPOT FIRE IS HIGH AND THE FIRE BEHAVIOR OF SUCH A SPOT WOULD BE RAPID SPREAD WITH LARGE FLAME LENGTHS IN ALL FUEL TYPES EXCEPT MIXED CONIFER.

SPECIFIC:

BRANCH II

NO MOVEMENT OF THE FIRE IS ANTICIPATED. IGNITION PROBABILITY IN GRASS IS HIGH. DUST DEVILS OVER BLACK CAN TRAVEL UNPREDICTABLY. IF ONE TRAVELS OVER SMOLDERING FUELS THEY COULD REIGNITE AND BE DEPOSITED OVER THE LINE.

BRANCH III

NO MOVEMENT ANTICIPATED. FINE FUELS PRESENT A HIGH IGNITION HAZARD MID-DAY. SCORCHED CANOPY CAN REBURN AND THREATEN THE LINES.

BRANCH IV

DOWNHILL AND UNDERSLUNG LINE REQUIRES EXCELLENT SITUATION AWARENESS DUE TO HIGH PROBABILITY OF IGNITION. SOUTH FACING SLOPES ARE PARTICULARLY PRONE TO FIREBRANDS. ROLLOUT IN SCOTCH CREEK AND CAMP CREEK IS A CONCERN IN THE AFTERNOON ESPECIALLY.

SUPPRESSION REPAIR

CONSIDERATION SHOULD BE GIVEN TO THE CURRENT AND PREDICTED WEATHER CONDITIONS AND MODEL SUPPRESSION REPAIR ACTIVITIES AROUND TIME OF DAY WHICH WOULD REDUCE POTENTIAL FIRE STARTS. IF THE RELATIVE HUMIDITY DROPS BELOW 15%, WHEN WIND SPEED IS ABOVE 15 MPH AND THE TEMP IS ABOVE 90, IGNITION IS HIGHLY PROBABLE.

AIR OPERATIONS:

SUNRISE 0546 SUNSET 2046
NO VISIBILITY PROBLEMS ANTICIPATED.

SAFETY

- STUMP HOLES IN THE BLACK MAY BE DEEP AND STILL HOT. AVOID WALKING IN ANY WHITE ASH WITHOUT PROBING WITH A TOOL FIRST.
- FIRE WEAKENED TREES CAN FALL WITHOUT WARNING EVEN GREEN TREES.
- PERSONNEL ACCOUNTABILITY SHOULD BE HIGH PRIORITY SO WHEN THE CONDITIONS CHANGE, ALL CAN BE SAFE.



Klamathon Incident Weather Forecast



FORECAST NO: 5

NAME OF FIRE: Klamathon

PREDICTION FOR: 24 Hour SHIFT

UNIT: CalFire Siskiyou

SHIFT DATE: 7/12/18 (0700) - 7/13/18 (0700)

SIGNED: Sean Luchs/Rich Thompson
IMET(T)/IMET

FORECAST ISSUED: 7/11/18 @ 1700

WEATHER DISCUSSION: ...EXCESSIVE HEAT WARNING FOR THURSDAY...

A very hot day is ahead with maximum temperatures ranging from the 90s at higher elevations to the lower 100s in the valleys. These temperatures will be dangerously hot for those who do not take proper precautions. Be alert for signs of heat illness in yourself and others. Look for relative humidity to fall into the upper single digits and teens along with those hot temperatures. Winds will again begin the day light and generally from the northeast at ridgetop only to become northerly, then northwesterly and strengthen deep into the afternoon. At lower elevations, the typical daily slope/valley pattern will prevail. We'll look for a little relief with cooler temperatures overnight, and humidity recovery towards 60%. The hot weather will continue into early next week, with only a small respite possible Friday thanks to increased cloudiness, but also potential for isolated thunderstorms.

WEATHER FORECAST:

WEATHER: Sunny and very hot.

TEMPERATURES: Max: 100-105 below 3000 feet.
88-96 above 3000 feet.

Min: 66-71.

HUMIDITY: Min: 9-15% below 3000 feet.
16-24% above 3000 feet.

Max: 46-58%

20 FT WINDS:

RIDGETOP - 0700-1100: Northeast (but a little variable) 3-8 MPH Gust 12 MPH
1100-1400: North 4-8 MPH
1400-2300: Northwest 7-12 MPH Gust 20 MPH
2300-0700: North to northeast 4-8 MPH

SLOPE/VALLEY - 0700-1100: Upslope 4-8 MPH
1100-2000: Upvalley 5-10 MPH Gust 15 MPH
2000-0700: Downslope/Downvalley 3-6 MPH

STABILITY/INVERSION: A weak inversion will develop as the sun goes down Wednesday night, but a lack of cooling means the inversion is expected to break by mid-morning, earlier than previous days.

OUTLOOK FOR FRIDAY: ...EXCESSIVE HEAT WARNING CONTINUES FRIDAY... Elevated monsoonal moisture approaches the region for the weekend, helping generate some cumulus clouds. These clouds will have two main results: afternoon temperatures may be modestly cooler (but still hot), and there will also be potential for isolated thunderstorms in the region. Any thunderstorms that develop will begin on the dry side with lightning strikes and gusty outflow wind as threats. Where it does not rain, humidity will fall into the teens, with overnight recovery into the 50-65% range. Away from thunderstorms, look for same weather pattern from the last few days to continue, though at ridgetop the winds may shift to northerly and northwesterly slightly earlier in the day.



SAFETY MESSAGE

KLAMATHON



CA-SKU-004641 JULY 12, 2018 0700-0700

TOPOGRAPHY

TOUGH COUNTRY TO WORK IN!

Watch Out

- Steep slopes may cause rolling material hazards
- This terrain will cause quick, unexpected upslope fire behavior
- Significant slip hazard exists throughout the incident

Mitigation

- Post lookouts and monitor changes in fire behavior
- Watch out in areas with steep slopes, watch your footing and drive appropriately
- Listen for rolling rocks and boulders and 'yell out' to others around you

HEAVY EQUIPMENT

Dozers and Masticators are Assigned in Multiple Divisions

Watch Out

- Operators may have limited visibility
- Operations may cause rock and bolder roll out –Watch out!
- Maintain appropriate working distance

Mitigation

- Make sure that you have eye contact with operator before you approach.
- Maintain high levels of situational awareness when working around heavy equipment
- Drive slowly on dusty and windy roads due to poor visibility

DEMOB

PREVENT ACCIDENTS AND INCIDENTS DURING DEMOBILIZATION

Watch Out

- Vehicles will be moving in tight areas around Ground Support personnel
- There will be an increase in backing and maneuvering of vehicles in tight spots
- Crews may be in a hurry to leave the incident due to reassignment

Mitigation

- Provide back-up and spotter personnel - more than one may be required
- Drive cautiously / courteous in and around ICP and demob pedestrian traffic



215A

Douglas Michael Ferro
INCIDENT TEAM SAFETY

S
A
F
E
T
Y

S
A
F
E
T
Y

S
A
F
E
T
Y

E
V
E
R
Y
O
N
E
S


R
E
S
P
O
N
S
I
B
I
L
I
T
Y

Utilize the three C's - Caution...Care...Courtesy during demobilization


ASSIGNMENT LIST (ICS 204)

1. Incident Name: <div style="text-align: center; font-weight: bold;">KLAMATHON</div>	2. Operational Period: Date From: 07/12/18 Date To: 07/13/18 Time From: 0700 Time To: 0700	3. Branch: II / III Div/Group: A / M / V / W					
4. Operations Personnel: Operations Section Chief: Mark Higgins, Darryl Laws (T), Monty Smith (T) Night Ops: Shane Lauderdale Branch Director: Jeff Mccarroll (12) Branch Safety: Jason Ralls, Division/Group Supervisor: Michael Alforque, Paul Lohan (T) Nathan Coode, Liz Younger (12)							
5. Resources Assigned: ** Resources Below in Bold are 12 Hour **		Reporting Location, Special Equipment, Remarks, Notes, and Information Time Location					
Resource Identifier	Leader	Personnel	Request #				
STC HUU 9120C	Esteves, David	18	E-69	0700-0700	DP-45		
STC AEU 9270C	BATHAM, MICHAEL	17	E-58	0700-0700	DP-45		
STC SKU KLAMATHON 1 (12)	Dow, Darren	1	E-242	0700-1900	DP-45		
CRW ORS Tom Fery 2 C-37	Alex, Garcia	20	C-37	0700-1900	DP-45		
CRW ORS Tom Fery C-40	Jesus Torres	20	C-40	0700-1900	DP-45		
W/T PVT E-55	Rhodes, Justin	2	E-55	0700-0700	DP-45		
W/T PVT E-56	Jack O'brien	2	E-56	0700-0700	DP-45		
EMS Personnel Available throughout Branch II / III				0700-0700	DP-45		
FEMT RIVERS O-210	Rivers, Daniel W	1	O-210	0700-0700	DP-45		
FEMP DRAKE O-207	Drake, Scott A	1	O-207	0700-0700	DP-45		
6. Work Assignments:							
Hold Fire within established control lines, Mop up 300' interior to eliminate threat to the fire line, Back Haul Excess Trash/Hose/Water Tactical Patrol around structures for the potential of new starts, Mop up 300' around structures to prevent structure damage, and alleviate citizen concerns Be aware of and assist with repopulation activities in the area							
7. Special Instructions:							
STC SKU KLAMATHON 1 will be available for SKU IA Response							
8. Communications (radio and/or phone contact numbers needed for this assignment):							
Name	Ch	Function	Rx Freq	Rx Tone	Tx Freq	Tx Tone	Notes
NIFC C5	1	COMMAND	169.75	0	167.1	146.2 (T5)	SODA MOUNTAIN
CDF T26	5	TACTICAL	159.2925	192.8 (T16)	159.2925	192.8 (T16)	
CALCORD	14	MEDICAL	156.0750	156.7 (T6)	156.0750	156.7 (T6)	
A/G T30	15	AIR TO GROUND	151.3925	192.8 (16)	151.3925	192.8 (16)	AVG IS CDF TAC 30
GUARD	16	EMERGENCY	168.6250	0	168.6250	110.9 (T1)	GPH/DPH, 16 CH RADIOS
9. Prepared by: Name: Jim Irving Pos/Title: RESL							
ICS 204		Date/Time: 7/11/2018 2300 hours		Signature:			

ASSIGNMENT LIST (ICS 204)

1. Incident Name: KLAMATHON		2. Operational Period: Date From: 07/12/18 Date To: 07/13/18 Time From: 0700 Time To: 0700				3. Branch: II / III Div/Group: P Papa		
4. Operations Personnel: Operations Section Chief: Mark Higgins, Darryl Laws (T), Monty Smith (T) Night Ops: Shane Lauderdale Branch Director: Jeff Mccarroll (12) Branch Safety: Jason Ralls, Division/Group Supervisor: Andy Emerick (12), Polar Bear (T) (12) Nathan Coode, Liz Younger (12)								
5. Resources Assigned:		** Resources Below in Bold are 12 Hour **				Reporting Location, Special Equipment, Remarks, Notes, and Information Time Location		
Resource Identifier	Leader	Personnel	Request #					
STC SHF 3675C	Loeffler, Jesse W	27	E-124	0700-1900	DP-45			
CRW ORS Patrick 1	Josh Barney	20	C-31	0700-1900	DP-45			
EMS Personnel Available throughout Branch II / III								
FEMT RIVERS O-210	Rivers, Daniel W	1	O-210	0700-0700				
FEMP DRAKE O-207	Drake, Scott A	1	O-207	0700-0700				
6. Work Assignments: Hold Fire within established Control Lines Mop up 300' interior to eliminate threat to the fire line Pull Hose Lays, Back Haul Excess Trash/Hose/Water Be Aware of and assist with repopulation activities in the area								
7. Special Instructions: Division P is a 12 hour Division.								
8. Communications (radio and/or phone contact numbers needed for this assignment):								
Name	Ch	Function	Rx Freq	Rx Tone	Tx Freq	Tx Tone	Notes	
NIFC C5	1	COMMAND	169.75	0	167.1	146.2 (T5)	SODA MOUNTAIN	
CDF T27	6	TACTICAL	159.3075	192.8 (T16)	159.3075	192.8 (T16)		
CALCORD	14	MEDICAL	156.0750	156.7 (T6)	156.0750	156.7 (T6)		
A/G T30	15	AIR TO GROUND	151.3925	192.8 (16)	151.3925	192.8 (16)	A/G IS CDF TAC 30	
GUARD	16	EMERGENCY	168.6250	0	168.6250	110.9 (T1)	GPH/DPH, 16 CH RADIOS	
9. Prepared by: Name: Jim Irving Pos/Title: RESL ICS 204 Date/Time: 7/11/2018 2300 hours Signature: 								


ASSIGNMENT LIST (ICS 204)

1. Incident Name: KLAMATHON		2. Operational Period: Date From: 07/12/18 Date To: 07/13/18 Time From: 0700 Time To: 0700				3. Branch: II / III Div/Group: R / S	
4. Operations Personnel: Operations Section Chief: Mark Higgins, Darryl Laws (T), Monty Smith (T) Night Ops: Shane Lauderdale Branch Director: Jeff Mccarroll (12) Branch Safety: Jason Ralls, Nathan Coode, Liz Younger (12) Division/Group Supervisor: Shawn Raley, Nicholas Garcia (T)							
5. Resources Assigned:		** Resources Below in Bold are 12 Hour **				Reporting Location, Special Equipment, Remarks, Notes, and Information Time Location	
Resource Identifier	Leader	Personnel	Request #				
STC LNU 9140C	Novak, Jason	21	E-67	0700-0700	DP-30		
STC NEU 9232C	Webb, Thomas	15	E-60	0700-0700	DP-30		
STC NEU 9233C	Krussow, David J	16	E-68	0700-0700	DP-30		
STG LMU 9224 G	Steele, Mark	3	C-5	0700-0700	DP-30		
STG LMU 9225 G	McKinney, Troy	4	C-13	0700-0700	DP-30		
STG NEU 9235G	Furtado, Matt	34	C-17	0700-0700	DP-30		
DOZ PVT E-246	Montz, john	3	E-246	0700-0700	DP-30		
CRW ORS Torres C-41	Emanuel, Moreno	20	C-41	0700-1900	DP-30		
W/T PVT E-43		2	E-43	0700-0700	DP-30		
W/T PVT E-46	Matt Johnson	2	E-46	0700-0700	DP-30		
W/T PVT E-47	Johnson, Matt	2	E-47	0700-0700	DP-30		
W/T PVT E-51	Dave Orr	2	E-51	0700-0700	DP-30		
EMS Personnel Available throughout Branch II / III							
FEMT RIVERS O-210	Rivers, Daniel W	1	O-210	0700-0700			
FEMP DRAKE O-207	Drake, Scott A	1	O-207	0700-0700			
6. Work Assignments: Hold Fire within established Control Lines Mop up 300' interior to eliminate threat to the fire line, Back Haul Excess Trash/Hose/Water Tactical Patrol around structures for the potential of new starts, Mop up 300' around structures to prevent structure damage, and alleviate citizen concerns.							
7. Special Instructions: Be aware of and assist with repopulation activities in the area.							
8. Communications (radio and/or phone contact numbers needed for this assignment):							
Name	Ch	Function	Rx Freq	Rx Tone	Tx Freq	Tx Tone	Notes
NIFC C5	1	COMMAND	169.75	0	167.1	146.2 (T5)	SODA MOUNTAIN
CDF T28	7	TACTICAL	151.1825	192.8 (T16)	151.1825	192.8 (T16)	
CALCORD	14	MEDICAL	156.0750	156.7 (T6)	156.0750	156.7 (T6)	
A/G T30	15	AIR TO GROUND	151.3925	192.8 (16)	151.3925	192.8 (16)	A/G IS CDF TAC 30
GUARD	16	EMERGENCY	168.6250	0	168.6250	110.9 (T1)	GPH/DPH, 16 CH RADIOS
9. Prepared by: Name: Jim Irving		Pos/Title: RESL		Signature: 			
ICS 204		Date/Time: 7/11/2018 2300 hours					

ASSIGNMENT LIST (ICS 204)

1. Incident Name: <p style="text-align: center;">KLAMATHON</p>	2. Operational Period: Date From: 07/12/18 Date To: 07/13/18 Time From: 0700 Time To: 0700	3. Branch: IV Div/Group: T <p style="text-align: center;">Tango</p>					
4. Operations Personnel: Operations Section Chief: Mark Higgins, Darryl Laws (T), Monty Smith (T) Night Ops: Shane Lauderdale Branch Director: Felix Berbena, Kevin Bohall (12) Branch Safety: Scott Wilson Division/Group Supervisor: Jeff Turchetto (am), Jeb Schumaker (pm)		Page 1 of 3					
5. Resources Assigned: ** Resources Below in Bold are 12 Hour **		Reporting Location, Special Equipment, Remarks, Notes, and Information Time Location					
Resource Identifier	Leader	Personnel	Request #				
- Klamathon T/F 1 -						DP-46	
TFLD SCOTT O-10009	Scott, Joshua	1	O-10009	0700-1900	DP-46		
ENG R06 1	Voss,rudy	3	E-10014	0700-1900	DP-46		
ENG R06 E9	Wilder, Jonathen	3	E-10011	0700-1900	DP-46		
ENG R06 E24	Townsend, Billy	3	E-10009	0700-1900	DP-46		
ENG R06 E31	Yakeo, Steve	3	E-10008	0700-1900	DP-46		
ENG R06 E36	Brazile George	3	E-10010	0700-1900	DP-46		
ENG R06 E37	Coleman, Aric	3	E-10006	0700-1900	DP-46		
ENG R06 75	Bailey, Timothy	3	E-10013	0700-1900	DP-46		
ENG R06 76	Bryant, David	3	E-10012	0700-0700	DP-46		
CRW TNF American IHC	Radtke, Matthew	21	C-24	0700-1900	DP-46		
CRW PNF PLUMAS IHC	Sherman, Mike	20	C-25	0700-1900	DP-46		
CRW Rogue River IHC		20		0700-1900	DP-46		
CRW MNF ELK MT	Knoles, Kevin M	20	C-26	0700-1900	DP-46		
BLM CREW 10				0700-1900	DP-46		
CRW ORS GE FORESTRY C-10000		20	C-10000	0700-1900	DP-46		
CRW ORS PACIFIC OASIS C-10001	Pindell, Zane	20	C-10001	0700-1900	DP-46		
CRW ORS PACIFIC OASIS C-10002	Pindell, Zane	20	C-10002	0700-1900	DP-46		
6. Work Assignments:							
Hold fire within Established control lines, Mop up 300' in from control lines to eliminate threat to fire-line Back Haul Excess Trash/Hose/Water Fall hazard trees, and trees that threaten control lines, to mitigate the threat of fire escaping, while maintaining personnel safety Be Aware of and assist with repopulation activities in the area							
7. Special Instructions:							
All Klamathon T/F 1 are working 0700 to 1900 REMS 2 in DIV U and AMB T1- Medic 63 stationed at DP-43 available for Branch IV. Conduct mop up procedures according to BLM protocol (see protocol in IAP) Dust Hazard- Drive slowly on dusty roads to reduce the hazard All Divisions- Hazard Trees (Dead and Green) Look up! Use caution when working under trees.							
8. Communications (radio and/or phone contact numbers needed for this assignment):							
Name	Ch	Function	Rx Freq	Rx Tone	Tx Freq	Tx Tone	Notes
NIFC C5	1	COMMAND	169.75	0	167.1	146.2 (T5)	SODA MOUNTAIN
CDF T29	8	TACTICAL	151.3475	192.8 (T16)	151.3475	192.8 (T16)	
CALCORD	14	MEDICAL	156.0750	156.7 (T6)	156.0750	156.7 (T6)	
A/G T30	15	AIR TO GROUND	151.3925	192.8 (16)	151.3925	192.8 (16)	A/G IS CDF TAC 30
GUARD	16	EMERGENCY	168.6250	0	168.6250	110.9 (T1)	GPH/DPH, 16 CH RADIOS
9. Prepared by: Name: Jim Irving Pos/Title: RESL							
ICS 204		Date/Time: 7/11/2018		2300 hours		Signature:	

ASSIGNMENT LIST (ICS 204)

1. Incident Name: KLAMATHON		2. Operational Period: Date From: 07/12/18 Date To: 07/13/18 Time From: 0700 Time To: 0700				3. Branch: IV Div/Group: T Tango Page 2 of 3	
4. Operations Personnel: Operations Section Chief: Mark Higgins, Darryl Laws (T), Monty Smith (T) Night Ops: Shane Lauderdale Branch Director: Felix Berbena, Kevin Bohall (12) Branch Safety: Scott Wilson Division/Group Supervisor: Jeff Turchetto (am), Jeb Schumaker (pm)							
5. Resources Assigned: ** Resources Below in Bold are 12 Hour **							
Resource Identifier		Leader	Personnel	Request #	Reporting Location, Special Equipment, Remarks, Notes, and Information		
		Time	Location				
CRW ORS MP FORESTRY C-10003		Moreno, Raul	20	C-10003	0700-1900	DP-46	
CRW ORS R&R CONTR C-10005		Rogelio, Ibarra	20	C-10005	0700-1900	DP-46	
CRW ORS Tom Fery C-39		Scerafin, Garcia	20	C-39	0700-1900	DP-46	
DOZ PVT E-105		Alan, Berryessa	2	E-105	0700-1900	DP-46	
DOZ PVT E-10001		Rick, Ireland	2	E-10001	0700-1900	DP-46	
W/T PVT E-21		Jeff Blair	2	E-21	0700-1900	DP-46	
EXC PVT E-10016 Parker		Chault, Derrick	2	E-10016	0700-1900	DP-46	
EXC PVT E-10017 Rodgers		Nick, Rodgers	1	E-10017	0700-1900	DP-46	
FALM PVT O-372		Bart Ackerman	1	O-372	0700-1900	DP-46	
FALM PVT O-373		North Zone Fallers	1	O-373	0700-1900	DP-46	
HEQB ROBBINS O-10018		Jerrin Robbins	1	O-10018	0700-1900	DP-46	
HEQB HUGHES (T)		Hughes, Shawn	1	O-16.65	0700-1900	DP-46	
READ LARSON O-35006		Jon Larson	1	O-35006	0700-1900	DP-46	
READ DONNELL O-10002		A.J. Donnell	1	O-10002	0700-1900	DP-46	
READ SINGLER (T)		Jennifer Singler	1		0700-1900	DP-46	
6. Work Assignments: Hold fire within Established control lines, Mop up 300' in from control lines to eliminate threat to fire-line Back Haul Excess Trash/Hose/Water Fall hazard trees, and trees that threaten control lines, to mitigate the threat of fire escaping, while maintaining personnel safety Be Aware of and assist with repopulation activities in the area							
7. Special Instructions: All Klamathon T/F 1 are working 0700 to 1900 REMS 2 in DIV U and AMB T1- Medic 63 stationed at DP-43 available for Branch IV. Conduct mop up procedures according to BLM protocol (see protocol in IAP) Dust Hazard- Drive slowly on dusty roads to reduce the hazard All Divisions- Hazard Trees (Dead and Green) Look up! Use caution when working under trees.							
8. Communications (radio and/or phone contact numbers needed for this assignment):							
Name	Ch	Function	Rx Freq	Rx Tone	Tx Freq	Tx Tone	Notes
NIFC C5	1	COMMAND	169.75	0	167.1	146.2 (T5)	SODA MOUNTAIN
CDF T29	8	TACTICAL	151.3475	192.8 (T16)	151.3475	192.8 (T16)	
CALCORD	14	MEDICAL	156.0750	156.7 (T6)	156.0750	156.7 (T6)	
A/G T30	15	AIR TO GROUND	151.3925	192.8 (16)	151.3925	192.8 (16)	A/G IS CDF TAC 30
GUARD	16	EMERGENCY	168.6250	0	168.6250	110.9 (T1)	GPH/DPH, 16 CH RADIOS
9. Prepared by: Name: Jim Irving		Pos/Title:		RESL	Signature: 		
ICS 204		Date/Time: 7/11/2018		2300 hours			


ASSIGNMENT LIST (ICS 204)

1. Incident Name: KLAMATHON		2. Operational Period: Date From: 07/12/18 Date To: 07/13/18 Time From: 0700 Time To: 0700			3. Branch: IV Div/Group: T Tango Page 3 of 3		
4. Operations Personnel: Operations Section Chief: Mark Higgins, Darryl Laws (T), Monty Smith (T) Night Ops: Shane Lauderdale Branch Director: Felix Berbena, Kevin Bohall (12) Branch Safety: Scott Wilson Division/Group Supervisor: Jeff Turchetto (am), Jeb Schumaker (pm)							
5. Resources Assigned:		** Resources Below in Bold are 12 Hour **			Reporting Location, Special Equipment, Remarks, Notes, and Information Time Location		
Resource Identifier	Leader	Personnel	Request #	Time	Location		
- Klamathon T/F 2	Jeb Schumaker	1		1900-0700	DP-46		
TFLD CARRIER O-10012	Carrier, Ivan B	1	O-10012	1900-0700	DP-46		
ENG R06 2	Marshall, Daniel	3	E-10015	1900-0700	DP-46		
ENG R06 43	Tery, Chris	3	E-10007	1900-0700	DP-46		
CRW ORS GE FORESTRY C-10004	Chaparro, Jorge	20	C-10004	1900-0700	DP-46		
24 HOUR SAFETY AND MEDICAL							
SOFR LAIRD(T) O-314	Gerry Laird	1	O-314	0700-0700	DP-46		
SOFR LARUSSO (T) O-198	Larusso, Nathan S	1	O-198	0700-0700	DP-46		
FEMT BROWN O-213	Brown, Shane	1	O-213	0700-0700	DP-46		
FEMP WHITE O-205	White, Kevin	1	O-205	0700-0700	DP-46		
6. Work Assignments: Hold fire within Established control lines, Mop up 300' in from control lines to eliminate threat to fire-line Back Haul Excess Trash/Hose/Water Fall hazard trees, and trees that threaten control lines, to mitigate the threat of fire escaping, while maintaining personnel safety Be Aware of and assist with repopulation activities in the area							
7. Special Instructions: All Klamathon T/F 2 are working 1900 to 0700 REMS 2 in DIV U and AMB T1- Medic 63 stationed at DP-43 available for Branch IV. Conduct mop up procedures according to BLM protocol (see protocol in IAP) Dust Hazard- Drive slowly on dusty roads to reduce the hazard All Divisions- Hazard Trees (Dead and Green) Look up! Use caution when working under trees.							
8. Communications (radio and/or phone contact numbers needed for this assignment):							
Name	Ch	Function	Rx Freq	Rx Tone	Tx Freq	Tx Tone	Notes
NIFC C5	1	COMMAND	169.75	0	167.1	146.2 (T5)	SODA MOUNTAIN
CDF T29	8	TACTICAL	151.3475	192.8 (T16)	151.3475	192.8 (T16)	
CALCORD	14	MEDICAL	156.0750	156.7 (T6)	156.0750	156.7 (T6)	
A/G T30	15	AIR TO GROUND	151.3925	192.8 (16)	151.3925	192.8 (16)	A/G IS CDF TAC 30
GUARD	16	EMERGENCY	168.6250	0	168.6250	110.9 (T1)	GPH/DPH, 16 CH RADIOS
9. Prepared by: Name: ICS 204		Jim Irving		Pos/Title: RESL		Date/Time: 7/11/2018	
				2300 hours		Signature:	

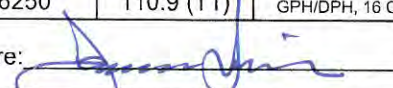
ASSIGNMENT LIST (ICS 204)

1. Incident Name: KLAMATHON		2. Operational Period: Date From: 07/12/18 Date To: 07/13/18 Time From: 0700 Time To: 0700				3. Branch: IV Div/Group: U Uniform Page 1 of 2	
4. Operations Personnel:							
Operations Section Chief: Mark Higgins, Darryl Laws (T), Monty Smith (T) Night Ops: Shane Lauderdale Branch Director: Felix Berbena, Kevin Bohall (12) Branch Safety: Scott Wilson Division/Group Supervisor: John Jones, Russel Mitchell (T) (12)							
5. Resources Assigned:		** Resources Below in Bold are 12 Hour **				Reporting Location, Special Equipment, Remarks, Notes, and Information Time Location	
Resource Identifier	Leader	Personnel	Request #	Time	Location		
STC LMU 9223 C	Thornton, Isaac	19	E-244	0700-0700	DP 43		
STC LMU 9226 C	Williams, Tim	17	E-134	0700-0700	DP 43		
STG BTU 9212G	Joe Walton	37	C-78	0700-0700	DP 43		
STG TGU 9253G	Thomas, Luke	3	C-12	0700-0700	DP 43		
CRW SHF TRINITY IHC	Reposa III, Richard	20	C-29	0700-1900	DP 43		
CRW ORS Whitehead C-33	Matt Hadley	20	C-33	0700-1900	DP 43		
CRW ORS Torres C-42	Agustin, Ramirez	20	C-42	0700-1900	DP 43		
DOZ PVT E-104	Tom, Gergory	2	E-104	0700-0700	DP 43		
DOZ PVT E-108	Nathan Johns	2	E-108	0700-0700	DP 43		
W/T PVT E-20		2	E-20	0700-0700	DP 43		
W/T PVT E-42	Gram Corns	2	E-42	0700-0700	DP 43		
W/T PVT E-109	Baisden, gary	2	E-109	0700-1900	DP 43		
W/T PVT E-209		2	E-209	0700-0700	DP 43		
HEQB MEYERS O-287	Tim Meyers	1	O-287	0700-1900	DP 43		
HEQB PISANO (T) O-382	Nicholas Pisano	1	O-382	0700-1900	DP 43		
FEMT FLANDERS O-301	Flanders, Barron	1	O-301	0700-0700	DP 43		
FEMP BROWN O-307	Brown, Kevin Doe	1	O-307	0700-0700	DP 43		
FEMP AGUILAR O-204	Aguilar, Rudy	1	O-204	0700-0700	DP 43		
6. Work Assignments:							
Hold Fire within established control lines Back Haul Excess Trash/Hose/Water Be Aware of and assist with repopulation activities in the area							
7. Special Instructions:							
Conduct mop up procedures according to BLM protocol (see protocol in IAP) REMS 2 in DIV U and AMB T1- Medic 63 stationed at DP-43 available for Branch IV.							
8. Communications (radio and/or phone contact numbers needed for this assignment):							
Name	Ch	Function	Rx Freq	Rx Tone	Tx Freq	Tx Tone	Notes
NIFC C5	1	COMMAND	169.75	0	167.1	146.2 (T5)	SODA MOUNTAIN
CDF T31	9	TACTICAL	159.3825	192.8 (T16)	159.3825	192.8 (T16)	
CALCORD	14	MEDICAL	156.0750	156.7 (T6)	156.0750	156.7 (T6)	
A/G T30	15	AIR TO GROUND	151.3925	192.8 (16)	151.3925	192.8 (16)	A/G IS CDF TAC 30
GUARD	16	EMERGENCY	168.6250	0	168.6250	110.9 (T1)	GPH/DPH, 16 CH RADIOS
9. Prepared by: Name: Jim Irving Pos/Title: RESL							
ICS 204		Date/Time: 7/11/2018		2300 hours		Signature:	

ASSIGNMENT LIST (ICS 204)

1. Incident Name: <p style="text-align: center;">KLAMATHON</p>			2. Operational Period: Date From: 07/12/18 Date To: 07/13/18 Time From: 0700 Time To: 0700				3. Branch: Staging R Ranch	
4. Operations Personnel: Operations Section Chief: Mark Higgins, Darryl Laws (T), Monty Smith (T) Night Ops: Shane Lauderdale Branch Director: Division/Group Supervisor:								
5. Resources Assigned:		** Resources Below in Bold are 12 Hour **				Reporting Location, Special Equipment, Remarks, Notes, and Information		
Resource Identifier	Leader	Personnel	Request #	Time	Location	Cottonwood Campgrd		
6. Work Assignments: Maintain 3 minute response time. Prepare for 24 hour shift based on fire activity								
7. Special Instructions:								
8. Communications (radio and/or phone contact numbers needed for this assignment):								
Name	Ch	Function	Rx Freq	Rx Tone	Tx Freq	Tx Tone	Notes	
NIFC C5	1	COMMAND	169.75	0	167.1	146.2 (T5)	SODA MOUNTAIN	
CALCORD	14	MEDICAL	156.0750	156.7 (T6)	156.0750	156.7 (T6)		
A/G T30	15	AIR TO GROUND	151.3925	192.8 (16)	151.3925	192.8 (16)	A/G IS CDF TAC 30	
GUARD	16	EMERGENCY	168.6250	0	168.6250	110.9 (T1)	GPH/DPH, 16 CH RADIOS	
9. Prepared by: Name: Jim Irving Pos/Title: RESL Signature:  ICS 204 Date/Time: 7/11/2018 2300 hours								

ASSIGNMENT LIST (ICS 204)

1. Incident Name: KLAMATHON		2. Operational Period: Date From: 07/12/18 Date To: 07/13/18 Time From: 0700 Time To: 0700			3. Branch: Group Supp Repair Page 1 of 2		
4. Operations Personnel: Operations Section Chief: Mark Higgins, Darryl Laws (T), Monty Smith (T) Night Ops: Shane Lauderdale Branch Director: Division/Group Supervisor: Steve Wilson, FSRs Lead (12)							
5. Resources Assigned:		** Resources Below in Bold are 12 Hour **			Reporting Location, Special Equipment, Remarks, Notes, and Information Time Location		
Resource Identifier	Leader	Personnel	Request #				
STF XCA 4053F	Terry Miller	17	E-363	0700-1900	DP 45		
STG SKU 9262G	McCormick	33	C-80	0700-1900	DP 45		
DOZ PVT E-24	Cody Carlson	2	E-24	0700-1900	DP 45		
DOZ PVT E-25	Kenny Legons	2	E-25	0700-1900	DP 45		
DOZ PVT E-79	Casey Carlson	2	E-79	0700-1900	DP 45		
DOZ PVT E-80	Wilson, Lane	2	E-80	0700-1900	DP 45		
DOZ PVT E-82	Kevin Carlson	2	E-82	0700-1900	DP 45		
DOZ PVT E-102	Mann, Mark A	1	E-102	0700-1900	DP 45		
DOZ PVT E-103	Dusty White	2	E-103	0700-1900	DP 45		
DOZ PVT E-106	Munjar, Doug	2	E-106	0700-1900	DP 45		
DOZ PVT E-107	DJ Henninger	2	E-107	0700-1900	DP 45		
W/T PVT E-54	Andrews, Tammy	2	E-54	0700-1900	DP 45		
W/T PVT E-111	Asa Bennett	2	E-111	0700-1900	DP 45		
W/T PVT E-112	Shawn, Bultena	2	E-112	0700-1900	DP 45		
W/T PVT E-274 SILLER	Yanez,joe	1	E-274	0700-1900	DP 45		
EXC - PVT E-352 CARLSON	Carlson, Casey	2	E-352	0700-1900	DP 45		
EXC PVT E-353 PETERS	Scott, Jim	1	E-353	0700-1900	DP 45		
EXC PVT E-354 PETERS	Jackson, Robert T	1	E-354	0700-1900	DP 45		
6. Work Assignments: Implement FSRs plan Identify additional FSRs needs							
7. Special Instructions: Be aware of and assist with repopulation activities in the area.							
8. Communications (radio and/or phone contact numbers needed for this assignment):							
Name	Ch	Function	Rx Freq	Rx Tone	Tx Freq	Tx Tone	Notes
NIFC C5	1	COMMAND	169.75	0	167.1	146.2 (T5)	SODA MOUNTAIN
VFIRE 25	11	TACTICAL	154.2875	156.7 (T6)	154.2875	156.7 (T6)	
CALCORD	14	MEDICAL	156.0750	156.7 (T6)	156.0750	156.7 (T6)	
A/G T30	15	AIR TO GROUND	151.3925	192.8 (16)	151.3925	192.8 (16)	A/G IS CDF TAC 30
GUARD	16	EMERGENCY	168.6250	0	168.6250	110.9 (T1)	GPH/DPH, 16 CH RADIOS
9. Prepared by: Name: Jim Irving		Pos/Title: RESL		Date/Time: 7/11/2018		2300 hours	
ICS 204				Signature: 			

ASSIGNMENT LIST (ICS 204)

1. Incident Name: <p style="text-align: center;">KLAMATHON</p>	2. Operational Period: Date From: 07/12/18 Date To: 07/13/18 Time From: 0700 Time To: 0700	3. Branch: Group: Supp Repair <p style="text-align: right;">Page 2 of 2</p>
4. Operations Personnel: Operations Section Chief: Mark Higgins, Darryl Laws (T), Monty Smith (T) Night Ops: Shane Lauderdale Branch Director: Division/Group Supervisor: Steve Wilson, FSRS Lead (12)		


5. Resources Assigned:		** Resources Below in Bold are 12 Hour **			Reporting Location, Special Equipment, Remarks, Notes, and Information	
Resource Identifier	Leader	Personnel	Request #	Time	Location	
BKH PVT E-359 SUNRISE	Heustis, Levi	1	E-359	0700-1900	DP 45	
GRADER PVT E-360 PETER'S	Legun, Ken	1	E-360	0700-1900	DP 45	
CHIPPER SKU E-364	Justin Travis	1	E-364	0700-1900	DP 45	
FSRS DENMAN	Damon Denman	1		0700-1900	DP 45	
FSRS HOLLIDAY O-332	Holliday, Timothy J	1	O-332	0700-1900	DP 45	
FSRS McDANIELS O-119	James McDaniels	1	O-119	0700-1900	DP 45	
FSRS ZULUAGA O-66	Yanik Zuluaga	1	O-66	0700-1900	DP 45	
FSRS WIMMER	Ryan Wimmer	1		0700-1900	DP 45	
THSP TRAVIS O-401	Travis, Justin V	1	O-401	0700-1900	DP 45	
FOBS GELLOR O-40	Gellor, William	1	O-40	0700-1900	DP 45	

6. Work Assignments:
 Implement FSRS plan
 Identify additional FSRS needs

7. Special Instructions:
 Be aware of and assist with repopulation activities in the area.

8. Communications (radio and/or phone contact numbers needed for this assignment):

Name	Ch	Function	Rx Freq	Rx Tone	Tx Freq	Tx Tone	Notes
NIFC C5	1	COMMAND	169.75	0	167.1	146.2 (T5)	SODA MOUNTAIN
VFIRE 25	11	TACTICAL	154.2875	156.7 (T6)	154.2875	156.7 (T6)	
CALCORD	14	MEDICAL	156.0750	156.7 (T6)	156.0750	156.7 (T6)	
A/G T30	15	AIR TO GROUND	151.3925	192.8 (16)	151.3925	192.8 (16)	A/G IS CDF TAC 30
GUARD	16	EMERGENCY	168.6250	0	168.6250	110.9 (T1)	GPH/DPH, 16 CH RADIOS

9. Prepared by: Name: Jim Irving Pos/Title: RESL Signature: 

ICS 204 Date/Time: 7/11/2018 2300 hours

AIR OPERATIONS SUMMARY ICS-220

Incident Name / Number	Sunrise	Startup	Cutoff	Sunset
KIAMATHON / CA-SKI-004641	551	621	2010	2040

Time Prepared	Date Prepared
1600	Wednesday, July 11, 2018
Shutdown	Operational Period - Date
2110	Thursday July 12, 2018

Prepared By	Operational Period - Time
Mark Gradek	0700-2100

General Remarks, Safety Notes, Hazards, Air Operations Special Equipment, etc.
TRACK ALL DIPSITE LOCATIONS / NUMBER OF DIPS / GALLONS TAKEN.
TRACK ALL DROP LOCATIONS / NUMBER OF DROPS / GALLONS DROPPED
All GPS DATA TO BE COLLECTED IN DEGREES, MINUTES, DECIMAL MINUTES FORMAT.

*Avoid Aerial Application of Retardant / Foam / Agent within 300' of Waterways, Bodies of Water, etc.
 If Retardant / Foam / Agent is Dropped Within These Areas Immediately Notify the AOBID and Provide the Following Information: Lat / Long, Estimated Number of Gallons and a Map Detailing The Area.*

Frequencies	RX	Tone	TX	Tone	AM / FM
-------------	----	------	----	------	---------

Helibase Information
 Name Montague
 Latitude 41 43 44N
 Longitude 122 32 34W
 Name Ashland
 Latitude 42 11 4N
 Longitude 123 39 4
 (use page 2 if needed)

TFR Information
 Request #
 Polygon:
 Altitude: 9000 MSL
 Centerpoint: Lat
 Polygon Long
 NOTAMS:
 Frequency 123, 7250
<http://tr.faa.gov/trz/list.html>

Rescue Ship Information
 Day Host
 Name H-823
 Phone
 Make/Model Skorsky
 Location Montague
 Request Procedure for These Aircraft:
 Incident Communications
 See Medical Plan For Additional Info



Trainee	Phone
Tim Perkins	949 702-3868

FAA #	Type	Make/Model	Helibase	Avail	Start	Remarks/A-#	FAA #	Type	Make/Model	Helibase	Avail	Start	Remarks
9AC	1	S-64	Montague	700	800	Limited A-34#							
3DJ	1	UH-60	Montague	700	800	Limited A-37							
823	1	UH-60	Montague	700	800	Hoist/National Guard							
							3PD	3	Astar	Montague	700	800	Recon/A-124
							503	3	Bell 407	Montague	700	800	HELCO A-4
							301	3	Bell 206	Ashland	700	800	Helco/ A-29

FAA #	Type	Make/Model	Helibase	Avail	Start	Remarks/A-#	FAA #	Type	Make/Model	Helibase	Avail	Start	Remarks
522	2	Bell 212HP	Montague	700	800	USFS Standard A-3							
76T	2	Bell 205	Montague	700	800	Limited A-44							
1GH	2	Bell 205	Montague	700	800	Limited A-39							
502	2	Bell 205A1	Montague	700	800	Standard A-38							

FIXED WING (Use Page 2 if Needed)													
FAA #	Type	Make/Model	Base	Avail	Start	Remarks	FAA #	Type	Make/Model	Base	Avail	Start	Remarks

ICS 205 - INCIDENT RADIO COMMUNICATIONS PLAN

1. Incident Name: KLAMATHON		2. Date/Time Prepared Date: 07/11/2018 Time: 1830		3. Operational Period: Date From: 07/12/18 Time From: 0700		Date To: 07/13/18 Time To: 0700		
4. Communications								
Ch#	Function	Name	Assigned To	Rx Freq	Rx Tone	Tx Freq	Tx Tone	Notes
1	COMMAND	NIFC C5	INCIDENT WIDE	169.7500	0	167.1000	146.2 (T5)	SODA MOUNTAIN
2	COMMAND	NIFC C12	INCIDENT WIDE	173.0375	0	167.3250	146.2 (T5)	PARADISE LOOKOUT
3	COMMAND	NIFC C31	INCIDENT WIDE	171.5375	0	164.0875	146.2 (T5)	WINDMILL POINT
4								
5	TACTICAL	CDF T26	DIV A/M/V/W	159.2925	192.8 (T16)	159.2925	192.8 (T16)	
6	TACTICAL	CDF T27	DIV P	159.3075	192.8 (T16)	159.3075	192.8 (T16)	
7	TACTICAL	CDF T28	DIV R/S	151.1825	192.8 (T16)	151.1825	192.8 (T16)	
8	TACTICAL	CDF T29	DIV T	151.3475	192.8 (T16)	151.3475	192.8 (T16)	
9	TACTICAL	CDF T31	DIV U	159.3825	192.8 (T16)	159.3825	192.8 (T16)	
10	TACTICAL	VFIRE 24	N. CONTINGENCY	154.2725	156.7 (T6)	154.2725	156.7 (T6)	
11	TACTICAL	VFIRE 25	SUPP REPAIR	154.2875	156.7 (T6)	154.2875	156.7 (T6)	
12								
13								
14	MEDICAL	CALCORD	INCIDENT WIDE	156.0750	156.7 (T6)	156.0750	156.7 (T6)	
15	AIR TO GROUND	A/G T30	INCIDENT WIDE	151.3925	192.8 (16)	151.3925	192.8 (16)	A/G IS CDF TAC 30
16	EMERGENCY	GUARD	EMERGENCY	168.6250	0	168.6250	110.9 (T1)	GPH/DPH, 16 CH RADIOS
17								
18								
19								
20	EMERGENCY	GUARD	EMERGENCY	168.6250	0	168.6250	110.9 (T1)	GPH/DPH CMD, 20 CH RADIOS
5. Special Instructions								
Signature: 								
Date/Time: 07/11/18 1830								
6. Prepared by (Communications Unit Leader): Name: Matt Lathrop COML				Signature: 				
ICS 205 - CONTROLLED UNCLASSIFIED INFORMATION/BASIC								



Klamathon Incident
 COMNIS
 CA-SKU-004641
 July 8, 2018

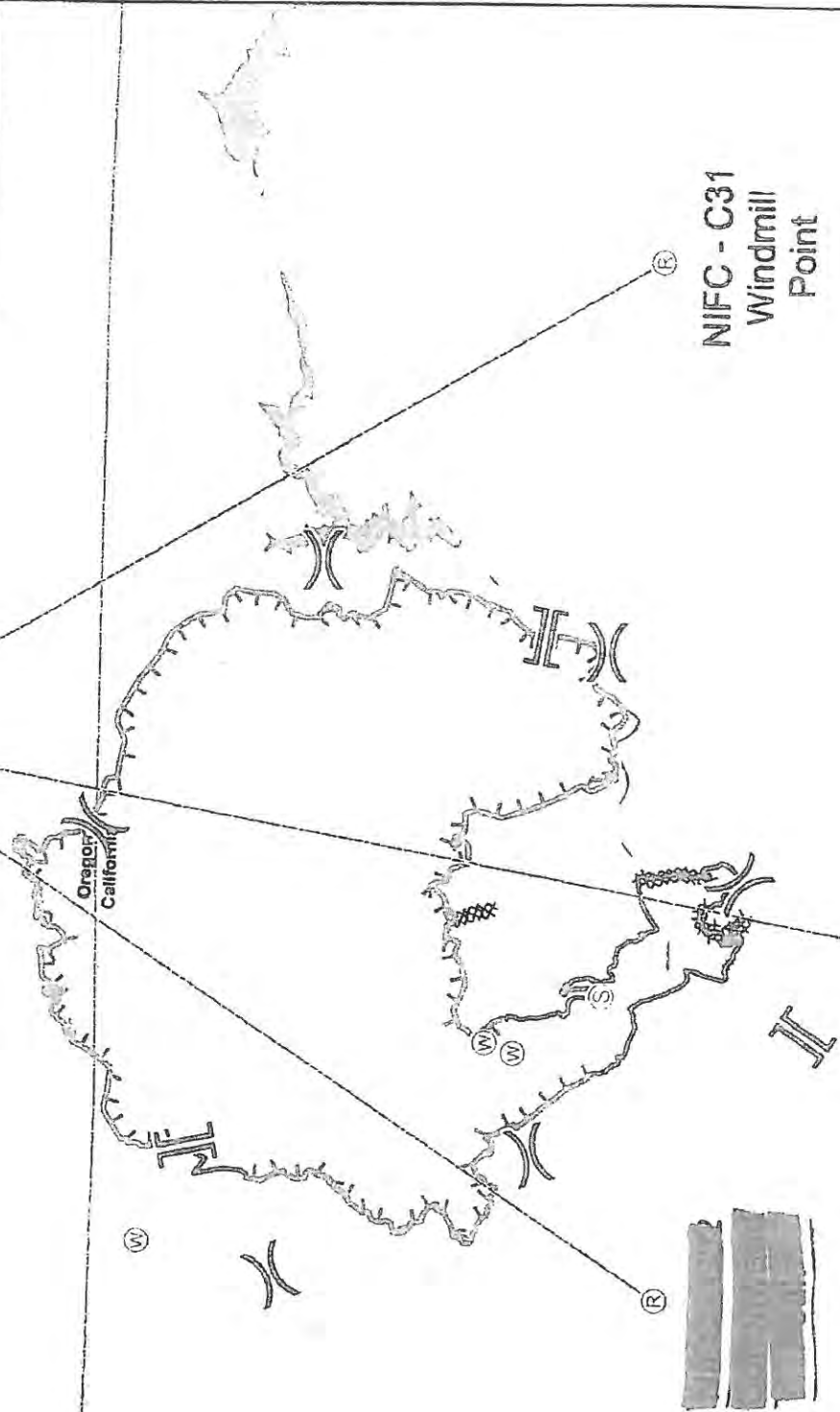
HUB
 NIFC - C5
 Soda
 Mtn

NIFC - C31
 Windmill
 Point

NIFC - C12
 Paradise
 Lookout

Oregon
 California

(R) Repeater
 --- Repeater Line of Sight



MEDICAL PLAN ICS 206	INCIDENT NAME	DATE & TIME PREPARED	OPERATIONAL PERIOD
	KLAMATHON	7/11/18 1600 HRS	7/12/18-7/13/18 0700-0700 HRS

MEDICAL AID STATIONS			
NAME	LOCATION	CONTACT NUMBER	SERVICE LEVEL
Mountain Medics	Incident Base		RN
MERT	Incident Base-Crew Sleeping		RN

TRANSPORTATION			
NAME	LOCATION	CONTACT NUMBER	SERVICE LEVEL
Mt Shasta Ambulance	2009 Hwy 263 Yureka, CA.	530-842-3515	ALS
Mercy Air Ambulance	Medford, OR	1800-903-9000	RN
Reach/ PHI	Redding, CA.	530-842-3515	RN
Guard Copter 823-day/night rescue hoist	Montague Helibase	949-395-6808/707-321-8157	ALS

INCIDENT AMBULANCES			
NAME	ADDRESS	PHONE #	SERVICE LEVEL
Medic 63	Iron Gate	530-905-3553	ALS

NAME	ADDRESS	PHONE #	TRAVEL TIME- minutes		Trauma Center	Burn Center	Helipad
			AIR	GROUND			
Fairchild Medical Center	444 Bruce St. Yreka, CA	530-841-6292	10	30	Level 4	<input type="checkbox"/> No	<input checked="" type="checkbox"/> Yes
Asante Rouge Regional	2825 E. Barnett Rd. Medford, OR	541-789-7132	15	50	Level 2	<input type="checkbox"/> No	<input checked="" type="checkbox"/> Yes
Mercy Medical Center	2175 Rosaline Ave. Redding, CA.	530-225-7201	35	120	Level 2	<input type="checkbox"/> No	<input checked="" type="checkbox"/> Yes
U.C Davis Medical Center	2315 Stockton Blvd. Sacramento, CA.	916-734-3790	120	240	Level 1	<input checked="" type="checkbox"/> Yes	<input checked="" type="checkbox"/> Yes


MEDICAL EMERGENCY PROCEDURES

LINE EMERGENCY:
 Crew Supervisor will contact Division Supervisor with patient complaint/condition and location.
 - Division Group Supervisor Contacts:
 1. Closest EMS resource
 2. Communications Unit
 - Communications Unit Contacts:
 1. Ground or Air Ambulance as requested.
 2. Medical Unit (916) 622-3371
 3. Safety
 4. Operations
 - Division Supervisor or designee will serve as point of contact and run medical emergency on assigned channel.
 1. A pre-assigned tactical frequency (CALCORD) should be used for IWI and only for duration of the emergency.
 - Communications Unit will clear the Command channel for emergency traffic as needed for duration of the need.

CAMP EMERGENCY:
 Contact Communications on CALCORD or @ 707-953-7962 with patient complaint/condition and location. Communications will respond appropriate medical response.
 - Communications contacts:
 1. Medical Unit
 2. Safety
 3. Logistics
 4. Operations
 5. Crew Supervisor
 6. Comp/Claims

INCIDENT REPORTING PROCEDURES:
****COLLECT ALL INFO BELOW PRIOR TO INITIATING EMERGENCY****
CHIEF COMPLAINT _____
LOCATION OF PATIENT _____
POINT OF CONTACT _____
TRANSPORTATION REQUESTED BY: AIR ___ **GROUND** ___
POINT OF PICKUP _____
LAT _____ **LONG** _____
PATIENT UNIT ID _____
IS A LINE MEDIC WITH PATIENT: YES ___ **NO** ___
AGE _____
SEX: MALE ___ **FEMALE** ___
ALL EMERGENCIES---Secure the area and identify witnesses for later investigation. Keep an accurate log of events.

Hospital	LAT	LONG
Fairchild Medical	41 43.17	122 38.81
Asante Rogue Regional	42 18.98	122 49.90
Mercy Medical	41 19.11	122 19.20
U.C Davis	38 33.28	121 27.35

PREPARED BY: (Medical Unit Leader): Name: Darin Nelson Signature: 

APPROVED BY: (Safety Officer): Name: Doug Ferro Signature: _____



Please De-Brief with Cost Apportionment

As of 1500 hours, Wed 7/11

7/6-7/7 **Div A--Div Sup John Jones***
Br. Dir. Shane Lauderdale/OSC Mark Higgins(for Div U,V,&W)

7/8-7/9 **Div A/M—Div Sup Chris Tate***
Branch III Cont.—Div Sup B. Shuette*, C. Matthews (T)

7/9-7/10 **Branch III Cont—Div Sup Brad Shuette*, Curtis Matthews (T)**

7/10-7/11 **Div A/M/W—Div Sup Chris Tate*, Paul Lohan (T)**
Div P—Div Sup Uriel Ortega, Gabriel Trull
Branch III Cont.—Div Sup Brad Shuette*, Curtis Matthews (T)
Branch IV Cont.—Div Sup Kent Cunningham, Russ Mitchell (T)

***Contacted by phone 7/11 at 1400 to 1500.**



CAL-FIRE INCIDENT MANAGEMENT TEAM IV



24HR LINE RESOURCE - 2 OPERATOR

EMERGENCY SHIFT TICKET and EVALUATION FORM The responsible Government Officer will complete this form each shift.		Contractor Name THE BEST DOZERS LLC	
Incident or Project Name MISSION	Incident Number CA-MMU-018115	Request Number E-444	Operator #2 FIRST & LAST
Agreement Number MMU-0000015953	Equipment Model / Type TRANSPORT 18 WHEEL	License Number 12345A1	Operator Furnished By: <input checked="" type="checkbox"/> Contractor <input type="checkbox"/> Government
Serial Number COMPLETE VIN#	Equipment Use (Circle) Hours Days / Miles Assignment	Work 17	Operating Supplies Furnished By: <input checked="" type="checkbox"/> Contractor <input type="checkbox"/> Government
Date Mo / Day 9/6 0701	Stop 2400	7	Inspected <input type="checkbox"/> Under Agreement
9/6 0001	0700	DIV X	Released by Government
		DIV X	Withdrawn by Contractor
Remarks/Comments** 2 OPERATORS			
NO DAMAGE / NO CLAIM			
Govt. Rep. Name and Position - PRINT			
Print Your Name			
Govt. Rep. Signature			
Contractor Signature			
Operator's Signature			
Date			
Time			
Overall Performance			
* NOTE: any rating of POOR requires an explanation in Comment Section.			
** Final evaluation or for more documentation, use a CALFIRE Form 230 or equivalent.			

12HR LINE RESOURCE - 1 OPERATOR

EMERGENCY SHIFT TICKET and EVALUATION FORM The responsible Government Officer will complete this form each shift.		Contractor Name THE BEST DOZERS LLC	
Incident or Project Name MISSION	Incident Number CA-MMU-018115	Request Number E-555	Operator #2 FIRST & LAST
Agreement Number MMU-0000015955	Equipment Model / Type D6N / TYPE II E	License Number COMPLETE VIN#	Operator Furnished By: <input checked="" type="checkbox"/> Contractor <input type="checkbox"/> Government
Serial Number COMPLETE VIN#	Equipment Use (Circle) Hours Days / Miles Assignment	Work 7	Operating Supplies Furnished By: <input checked="" type="checkbox"/> Contractor <input type="checkbox"/> Government
Date Mo / Day 9/7 0001	Stop 0700	7	Inspected <input type="checkbox"/> Under Agreement
9/7 0701	1900	OFF SHIFT	Released by Government
9/7 1901	2400	OFF SHIFT	Withdrawn by Contractor
Remarks/Comments** 1 OPERATOR			
NO DAMAGE / NO CLAIM			
Govt. Rep. Name and Position - PRINT			
Print Your Name			
Govt. Rep. Signature			
Contractor Signature			
Operator's Signature			
Date			
Time			
Overall Performance			
* NOTE: any rating of POOR requires an explanation in Comment Section.			
** Final evaluation or for more documentation, use a CALFIRE Form 230 or equivalent.			

24HR / 12HR TRANSITION SHIFT TICKET

EMERGENCY SHIFT TICKET and EVALUATION FORM The responsible Government Officer will complete this form each shift.		Contractor Name THE BEST DOZERS LLC	
Incident or Project Name MISSION	Incident Number CA-MMU-018115	Request Number E-444	Operator #2 FIRST & LAST
Agreement Number MMU-0000015953	Equipment Model / Type TRANSPORT 18 WHEEL	License Number 12345A1	Operator Furnished By: <input checked="" type="checkbox"/> Contractor <input type="checkbox"/> Government
Serial Number COMPLETE VIN#	Equipment Use (Circle) Hours Days / Miles Assignment	Work 12	Operating Supplies Furnished By: <input checked="" type="checkbox"/> Contractor <input type="checkbox"/> Government
Date Mo / Day 9/6 0701	Stop 1900	12	Inspected <input type="checkbox"/> Under Agreement
9/6 1901	2400	OFF SHIFT	Released by Government
Remarks/Comments** 2 OPERATORS			
NO DAMAGE / NO CLAIM			
Govt. Rep. Name and Position - PRINT			
Print Your Name			
Govt. Rep. Signature			
Contractor Signature			
Operator's Signature			
Date			
Time			
Overall Performance			
* NOTE: any rating of POOR requires an explanation in Comment Section.			
** Final evaluation or for more documentation, use a CALFIRE Form 230 or equivalent.			

24HR IN CAMP RESOURCE

EMERGENCY SHIFT TICKET and EVALUATION FORM The responsible Government Officer will complete this form each shift.		Contractor Name THE BEST CAMP LLC	
Incident or Project Name MISSION	Incident Number CA-MMU-018115	Request Number E-333	Operator #2 FIRST & LAST
Agreement Number MMU-0000015950	Equipment Model / Type WESTERN SHELTER 19X35	License Number	Operator Furnished By: <input checked="" type="checkbox"/> Contractor <input type="checkbox"/> Government
Serial Number TENT	Equipment Use (Circle) Hours Days / Miles Assignment	Work 24	Operating Supplies Furnished By: <input checked="" type="checkbox"/> Contractor <input type="checkbox"/> Government
Date Mo / Day 9/2 0001	Stop 2400	24	Inspected <input type="checkbox"/> Under Agreement
		ICP	Released by Government
Remarks/Comments** (4) TENTS, CANOPY WISDES			
FLOOR & INSULATED ROOF 570sq ft			
NO DAMAGE / NO CLAIM			
Govt. Rep. Name and Position - PRINT			
Print Your Name			
Govt. Rep. Signature			
Contractor Signature			
Operator's Signature			
Date			
Time			
Overall Performance			
* NOTE: any rating of POOR requires an explanation in Comment Section.			
** Final evaluation or for more documentation, use a CALFIRE Form 230 or equivalent.			

STATE OF CALIFORNIA
 DEPARTMENT OF FORESTRY AND FIRE PROTECTION
**PROPERTY CERTIFICATION OF LOCATION OR DAMAGE
 CERTIFICATE OF RESPONSIBILITY FOR INCIDENT
 OCCURANCE**

Incident#: SKUoo4641
Request #:

NOTE: This form must not be used to certify lost, stolen or worn out property. A STD 152 Property Survey Report must be completed.

CAL FIRE-101 page 1 of 2 (1/07)

DOC. NUMBER:

LOCATION / INCIDENT NAME:	INCIDENT NUMBER:	UNIT:	REGION:	DATE:
---------------------------	------------------	-------	---------	-------

THE FOLLOWING ARTICLES WERE: (broken, left on line, damaged, or other) DATE OF OCCURANCE:

QUANTITY	UNIT OF MEAS.	CAL FIRE STOCK NUMBER (COMPLETE WHENEVER ASSIGNED)	DESCRIPTION (INDICATE SIZE, MAKE, MODEL, TYPE, ETC., TO CLEARLY DESCRIBE THE ITEM, PROVIDE ADEQUATE DATA TO EFFECTIVELY IDENTIFY EQUIPMENT OR PROPERTY.)	PROPERTY NUMBER

LOCATION OF ITEMS:

REMARKS:

SIGNATURE OF PERSON CERTIFYING OCCURANCE AS DESCRIBED

SIGNATURE:	PRINTED NAME:	TITLE:	DATE:
------------	---------------	--------	-------

DIV: _____ Div's Name: _____
Div. Signature: _____
 Attention Division Group Sup., by signing you are verifying that the above list items where left on the incident and may qualify for replacement by the Supply Unit and / or Incident.



DEMOB

KLAMATHON INCIDENT CA – SKU – 004641

- Resources must Check-In prior to the Demob process.
 - In order to be deemed excess, supervisors must submit an ICS #213 to the Resources Unit.
 - Resources report to Demob at the times posted on the tentative Demob list, which is posted around the Incident Base and to the Box account.
 - Prior to reporting to Demob, Please return all supplies and equipment.
 - Resources will get signatures from the following units:
 - Ground Support (Vehicle Inspection)
 - All rental vehicles MUST be inspected
 - Training (If they have a trainee)
 - Documentation
 - Time
- The following will be done by radio at DMOB**
- Motels
 - Supply
 - Communications
 - Demob



All local government resources assigned to the Klamathon Incident please check in at the CalOES support unit next to Winema Hall

Your OES Fire & Rescue AREPS for this incident are:

Patrick Titus 916-634-9225

Javier Lara 559-412-1016



KLAMATHON FIRE INFORMATION

Klamathon Fire Information Line: (530) 842-2266

Media Line: (530) 643-7893

MEDIA

California State Penal Code Section 409.5(d) allows the news media to enter scenes of disaster, riot, or civil disturbance. Properly identified members of the news media should not be restricted from entering the locations specified within the code, even if the area presents a danger to them. Media members should be advised of the nature of possible danger. Members of the media do not have the right to access crime scenes or any area where their presence may interfere with incident operations, mitigation or evidence collection.

- The media may only access private property with the property owner's permission. Fire personnel cannot provide members of the media with authorization to enter private property.
- If approached and questioned by the media and/or the public, talk about your assignment or task at hand. If need be, direct the questioning party to the incident PIO.
- Do not speculate or give opinions
- There is no such thing as an "off the record" comment.

CAL FIRE SOCIAL MEDIA POLICY (Social Media 0691)

Social Media is increasingly being used by public agencies and the media as well as the public. This form of communication continues to grow rapidly in order to supply the public's desire for instant information gratification. All personnel assigned to a CAL FIRE incident will adhere to the CAL FIRE Social Media Policy. Further information about the CAL FIRE Social Media Policy can be obtained from the Information Officer. If you are uncertain, please ask. **Do not post:**

- Inappropriate information, pictures or videos
- Opinions regarding the incident or policy
- Endorsements of any kind

PICTURES AND VIDEO OF INCIDENT

We are in a new era of media. Media no longer means the news/broadcast industry but now refers to anyone that has the capability to shoot video and or photographs and post them onto social media in a matter of minutes. Unfortunately we have seen some instances of video or photographs that have depicted unsafe, unprofessional or embarrassing circumstances which are a serious breach of ethics. When this happens it reflects poorly on all that are attached to this incident. Posting an inappropriate video, photo or blog comment could have unwanted effects. It may be unsafe to shoot photos or video and a firefighter who is concentrating on a camera can't be looking up, down and all around.

LOST AND FOUND

The Information staff will manage *Lost and Found* items for the incident. If you have lost an item, leave your contact information and what you have lost at the Public Information Trailer at the entrance of the Siskiyou County Fairgrounds.

MAIL SERVICE

The Information staff will assist you in receiving letters and packages.

Mailing address for Klamathon Fire personnel to have mail sent to:

(Persons Name, O-Number)

C/O Klamathon Fire Incident

Siskiyou County Fairgrounds

1712 Fairlane Rd.

Yreka, CA, 96097

TRAINING SPECIALIST MESSAGE

**A Training Specialist is now on the incident.
(In the Winema Hall)**

All assigned trainees
working on position task books will need to register with the Incident Training Specialist in order to receive proper documentation for your assignment.

The Training Specialist is available immediately following the morning Operations Briefing until 1800.

Cory Cisneros
Training Specialist

Cell: (909)224-1640



Klamathon Fire Suppression Repair Standards

GENERAL PROCEDURES

Garbage, Litter, Flagging, and Signage:

Remove and properly dispose of all suppression related waste throughout the operational area.

Fire Line Restoration:

To be implemented when no longer needed for suppression effort or mop-up as determined by operations. Construct earthen barriers with scattered woody debris on dozer lines that are identified by the Resource Advisor to discourage vehicles, including ATV and motorcycles, from using them in the future.

Effective methods to prevent erosion at areas disturbed by fire lines:

Intercept water drainage from the fire line with waterbars. Provide cover or protection to bare soil using slash, mulch, or small logs. Re-contour the shape of the land by pulling back soil berms onto the line.

General guideline for waterbar spacing:

It is not necessary to construct waterbars on firelines that have more than 80% rock fragments. Hand crews or an excavator shall construct waterbars on Dozer lines that exceed 40% slope to avoid additional damage.

Slope Gradient (%)	Distance Between Waterbars (feet)
0-20	100
21-40	50
41+	25

Additional Guidelines for Slopes greater than 50%:

Pull back slash, soil, and duff removed from the line during construction where needed to prevent erosion. Pull cup trenches back into the trench.

Wide Dozer Lines:

On very wide dozer lines with long waterbars, breaching of the waterbar by surface water runoff is a concern. On lines greater than 30 feet wide where the natural slope and drainage lends itself to runoff on both sides of the line, optional patterns such as herringbone and chevron may be used to break the length of the line.

Water Handling Equipment:

All water handling equipment shall be removed when no longer needed for mop-up as determined by operations. Water handling equipment sites shall be camouflaged in particular by using materials originally present at the sites where visible from roads or trails. Areas near water sources used as tender fills will need restoration to decrease the amount of sediment that can reach streams and ponds. Water source access needed for future use will be hardened as prescribed by the Resource Advisor.

Roads:

Clean out and restore the integrity of all drainage structures, including culverts, ditches, catch basins, leadoff ditches, inlets, trash racks, and waterbars, damaged by equipment or plugged by debris during fire suppression. Pull-back soil and debris where it was pushed aside or side-cast during opening of closed roads or improvement of existing roads. Dispose of fuel concentrations created by brushing of roads at sites identified by the Resource Advisor. Construct earthen barriers on secondary roads as identified by the Resource Advisor to discourage vehicles, including ATV's and motorcycles, from using them in the future. Construct waterbars to control drainage before closing these roads. Repair gravel roads that were impacted by heavy equipment or concentrated use by suppression traffic.



KLAMATHON INCIDENT

CA-SKU-004641

Base Camp Map





KLAMATHON INCIDENT

Ground Support Map

CA-SKU-004641



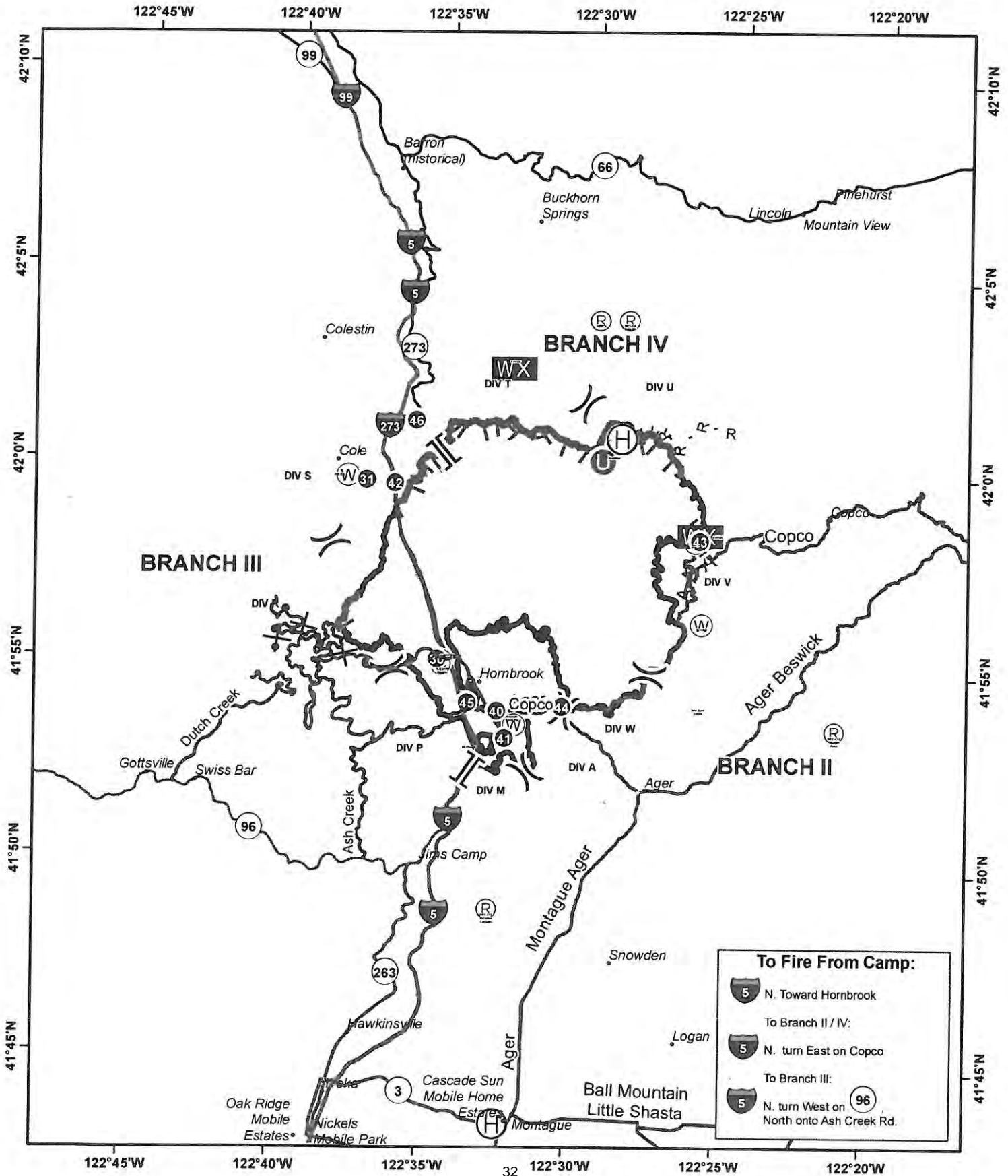


KLAMATHON INCIDENT CA-SKU-004641

Transportation Map



NAD83
1:230,000



UNIT LOG (ICS 214)

1. Incident Name: KLAMATHON	2. Operational Period: Date From: 7/10/18 Date To: 7/11/18 Time From: 0700 Time To: 0700
---------------------------------------	--

3. Unit Name/Designators	4. Unit Leader (Name and ICS Position)
---------------------------------	---

5. Personnel Assigned/Designators		
NAME	ICS POSITION	HOME BASE

6. Activity Log (Continue on Reverse)	
TIME	MAJOR EVENTS

7. Prepared By:	Date/Time:
------------------------	-------------------

