
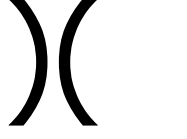
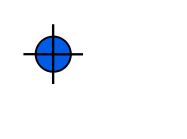












AIR OPERATIONS
Kincade Incident
 CA-LNU-019376
 October 25, 2019
 0700-0700

-  Branch Break
-  Division Break
-  Dip Site
-  Drop Point
-  CHECK
-  Summits
-  Transmission Lines
-  Uncontrolled Fire Edge
-  Wildfire Daily Fire Perimeter
-  TFR



1:32,000

Label	Latitude	Longitude
101 Check	38° 41.861' N	122° 53.622' W
DP-1	38° 45.661' N	122° 53.859' W
DP-2	38° 42.930' N	122° 53.558' W
Pond Dip	38° 44.933' N	122° 52.992' W

DISCLAIMER:
 The displayed incident data is approximate and should only be used for informational purposes. The information contained in supporting base layers was generated from GIS data maintained by different sources and agencies and is not necessarily accurate to mapping, surveying, or engineering standards.

MIT 6.015
 10/25/2019
 12:18:06 AM

