



Legend:

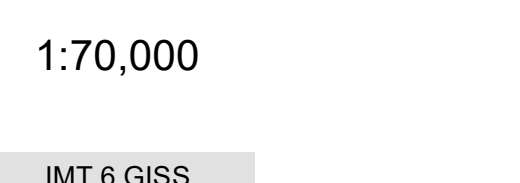


 KINCADE INC
 CALNU 019376
 0700 - 0700
 10/29/2019











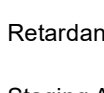
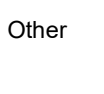

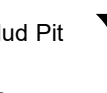






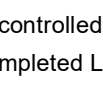
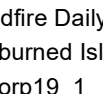

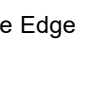
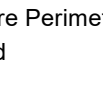







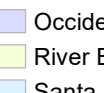


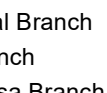
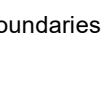



 1:70,000
 DISCLAIMER:
 The displayed location data is approximate and should only be used for informational purposes. The information contained in supporting base layers was generated from GIS data maintained by different sources and agencies and is not necessarily accurate to mapping, surveying or engineering standards.



 MT 6 GIS
 10/29/2019
 0014 Hours
 NAD 83 Teale Albers

 Airstrip or Airport
 Drop Point
 Helibase
 Retardant/Mud Pit
 Staging Area
 Other
 Mobile Weather Unit
 Repeater

 Uncontrolled Fire Edge
 Completed Line
 Consolidated Dasher Line
 Wildfire Daily Fire Perimeter
 Unburned Island
 Incorp19_1
 Division Break
 Branch Break

 Branch I
 Branch II
 Branch III
 Branch IV
 Branch V
 Branch VI
 Branch VII
 Branch VIII
 Branch IX
 Branch X
 Branch XI
 Branch XII
 Branch XIII
 Branch XIV
 Branch XV
 Branch XVI
 Branch XVII
 Branch XVIII
 Branch XIX
 Branch XX

 Occidental Branch
 River Branch
 Santa Rosa Branch
 Sebastopol Branch
 Dry Creek Branch
 County Boundaries

BRANCH ZONE MAP
KINCADE INC
CALNU 019376
 0700 - 0700
 10/29/2019



KINCADE INC
CALNU 019376
 0700 - 0700
 10/29/2019