



Ops IR MAP
KINCADE INC
CALNU 019376
0700 - 0700





0 0.5 1
Miles

1:40,000

WGS 84
NAD 83
UTM Zone 18N
KINCADE Inc. Data


DISCLAIMER: The displayed resident data is approximate and should only be used for informational purposes. The information contained in supporting base layers was generated from GIS data maintained by different sources and agencies and is not necessarily accurate to mapping, surveying or engineering standards.

Transmission Lines	Helibase	Staging Area	Division Break	IR Flight
Airstrip or Airport	Helipost	Life Safety Hazard	Branch Break	IR Isolated Heat Sources
Dip Site	Mobile Weather Unit	Aviation Check	Completed Line	IR Scattered Heat
Drop Point	Repeater		Uncontrolled Fire Edge	IR Intense Heat

OPERATIONS IR MAP

KINCADE INC
CALNU 019376
11/03/2019
0700 - 0700

IR ACQUIRED:
11/03/2019 @ 0405 PST



Ops IR MAP
KINCADE INC
CALNU 019376
11/03/2019
0700 - 0700