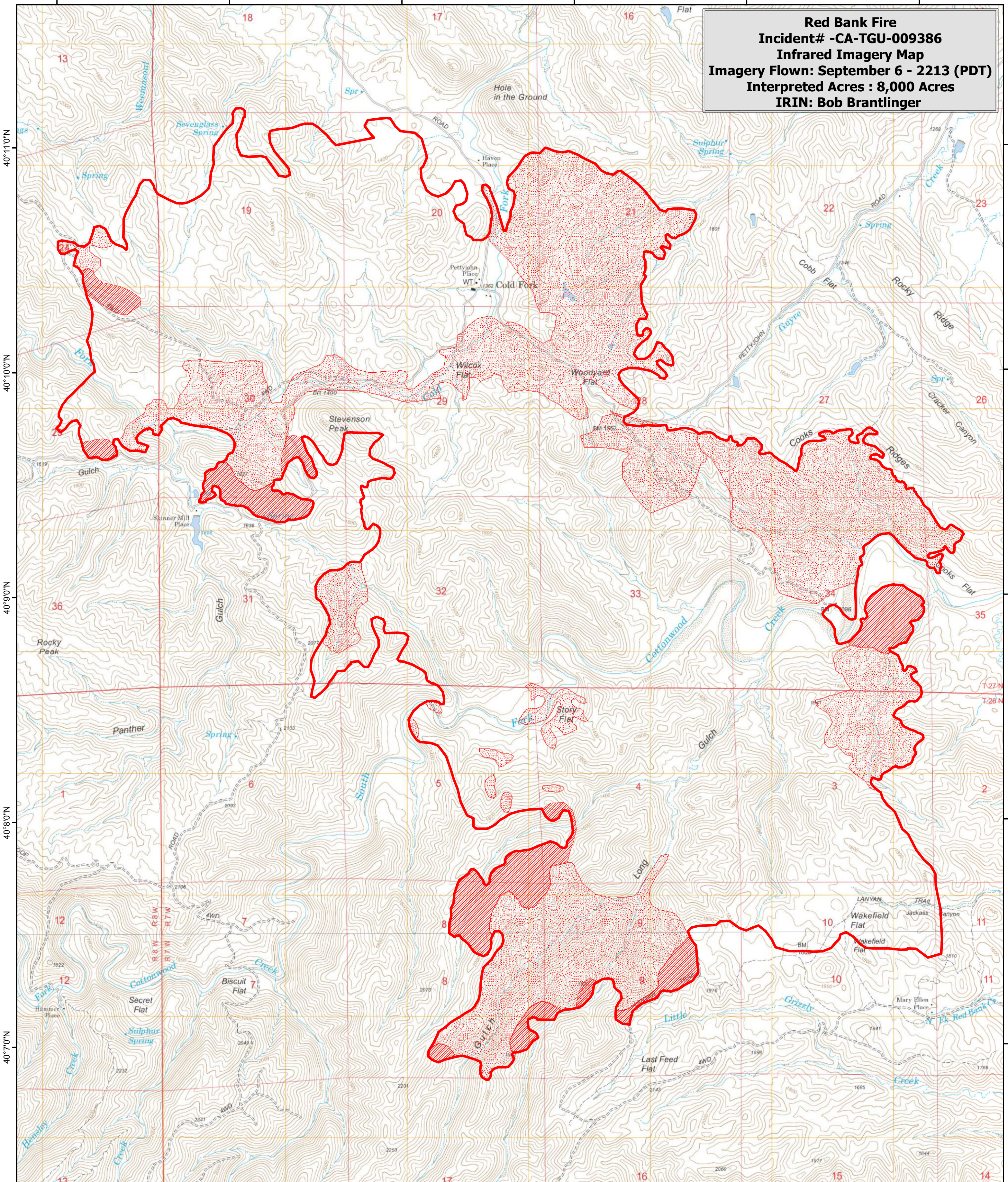






122°43'0"W 122°42'0"W 122°41'0"W 122°40'0"W 122°39'0"W 122°38'0"W

Red Bank Fire
Incident# -CA-TGU-009386
Infrared Imagery Map
Imagery Flown: September 6 - 2213 (PDT)
Interpreted Acres : 8,000 Acres
IRIN: Bob Brantlinger



Legend

-  **Heat Perimeter**
-  **Intense Heat**
-  **Isolated Heat Source**
-  **Scattered Heat Source**

