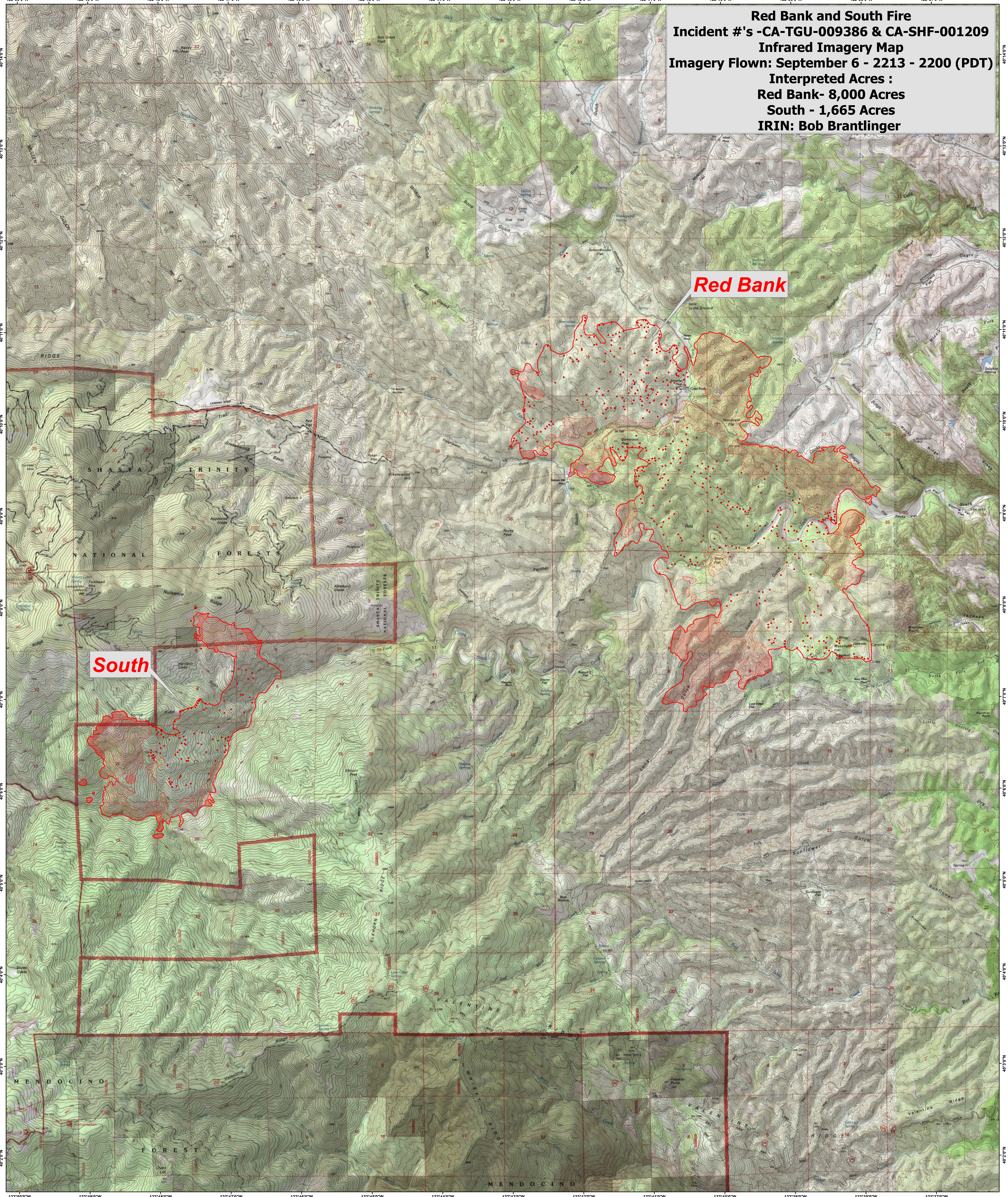






Red Bank and South Fire
Incident #'s -CA-TGU-009386 & CA-SHF-001209
Infrared Imagery Map
Imagery Flown: September 6 - 2213 - 2200 (PDT)
Interpreted Acres :
Red Bank- 8,000 Acres
South - 1,665 Acres
IRIN: Bob Brantlinger



South

Red Bank

Legend

-  **Heat Perimeter**
-  **Intense Heat**
-  **Isolated Heat Source**
-  **Scattered Heat Source**

