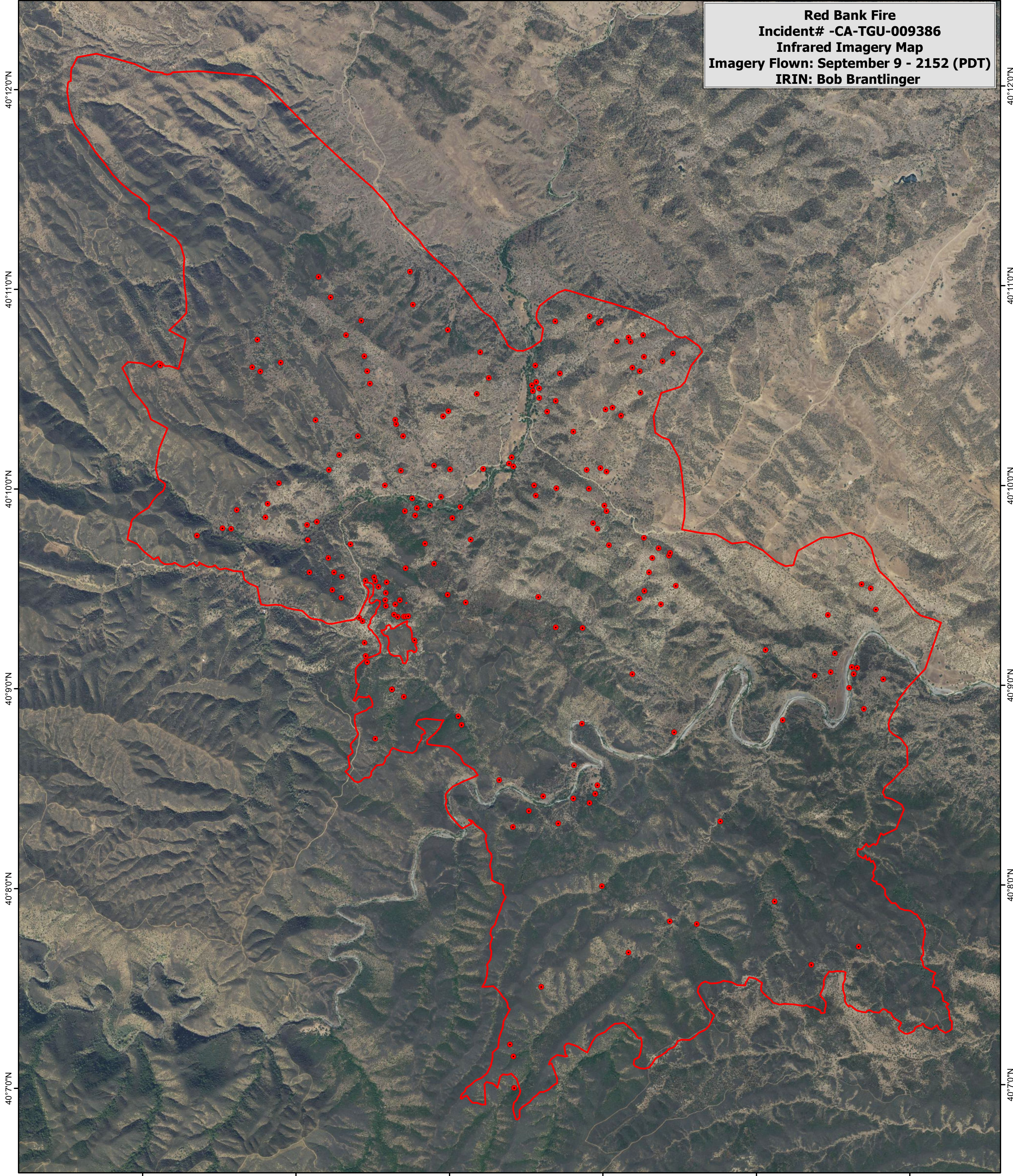


122°43'0"W 122°42'0"W 122°41'0"W 122°40'0"W 122°39'0"W 122°38'0"W

**Red Bank Fire**  
**Incident# -CA-TGU-009386**  
**Infrared Imagery Map**  
**Imagery Flown: September 9 - 2152 (PDT)**  
**IRIN: Bob Brantlinger**







40°12'0"N  
40°11'0"N  
40°10'0"N  
40°9'0"N  
40°8'0"N  
40°7'0"N

40°12'0"N  
40°11'0"N  
40°10'0"N  
40°9'0"N  
40°8'0"N  
40°7'0"N

122°43'0"W 122°42'0"W 122°41'0"W 122°40'0"W 122°39'0"W 122°38'0"W

**Legend**

-  **Heat Perimeter**
-  **Isolated Heat Source**
-  **Intense Heat**
-  **Scattered Heat Source**

